FED. ROAD DIV. No.	STATE	SEC. AND JOB No.	FISCAL YEAR	SHEET No.	TOTAL SHEETS
3	FLA.	9156-150	58	1	1

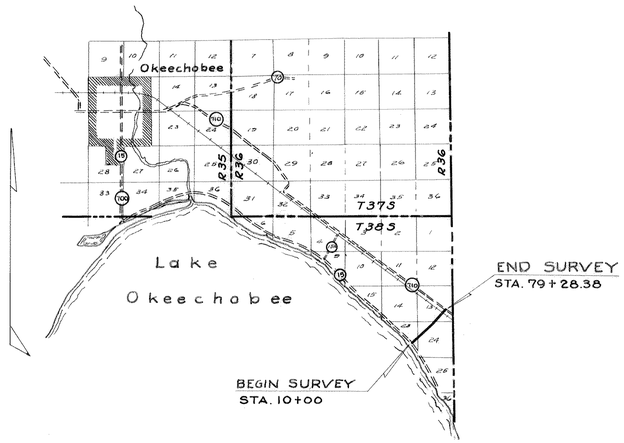

Location Sketch

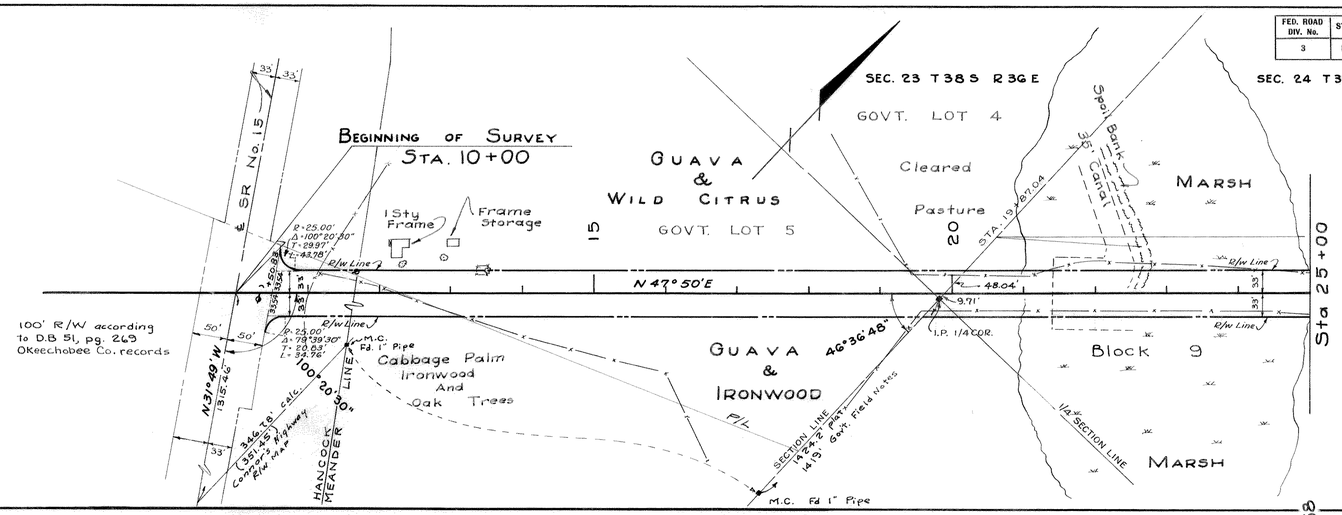

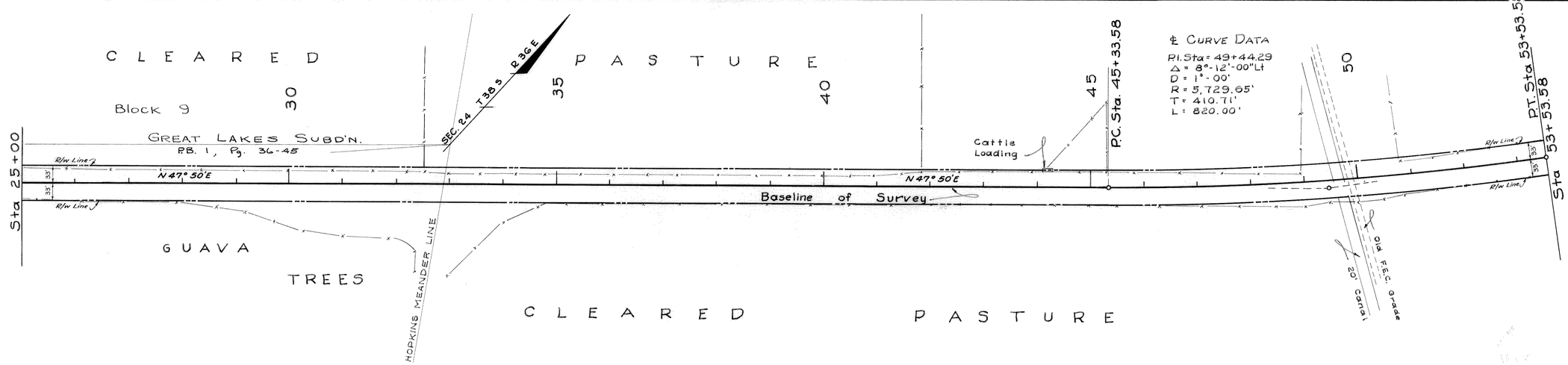

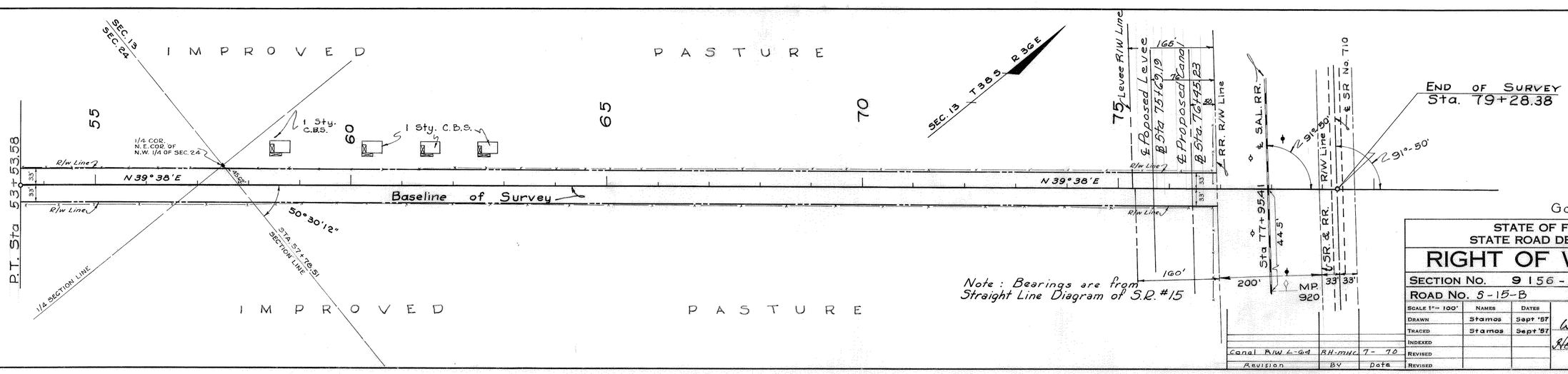

Note: Bearings are from Straight Line Diagram of S.R. #15

Goolsby Road

STATE OF FLORIDA
STATE ROAD DEPARTMENT

RIGHT OF WAY MAP

SECTION No. 9156-150 Sh. 1

ROAD No. S-15-B OKEECHOBEE COUNTY

SCALE 1" = 100'	NAMES	DATES
DRAWN	Stamos	Sept '57
TRACED	Stamos	Sept '57
INDEXED		
REVISED		
REVISED		

APPROVED BY

Winston Carter
DIVISION ENGINEER

Hooper Brockett 3-17-58
for STATE HIGHWAY ENGINEER

Revision	BY	Date
Canal R/W L-64	RH-MHC	7-70