| FED. ROAD DIV. No. | STATE | SEC. AND JOB No. | FISCAL YEAR | SHEET No. | TOTAL SHEETS |
|---|---|---|---|---|---|
| 3 | FLA. | 9155-150 | '57 | 1 | 5 |

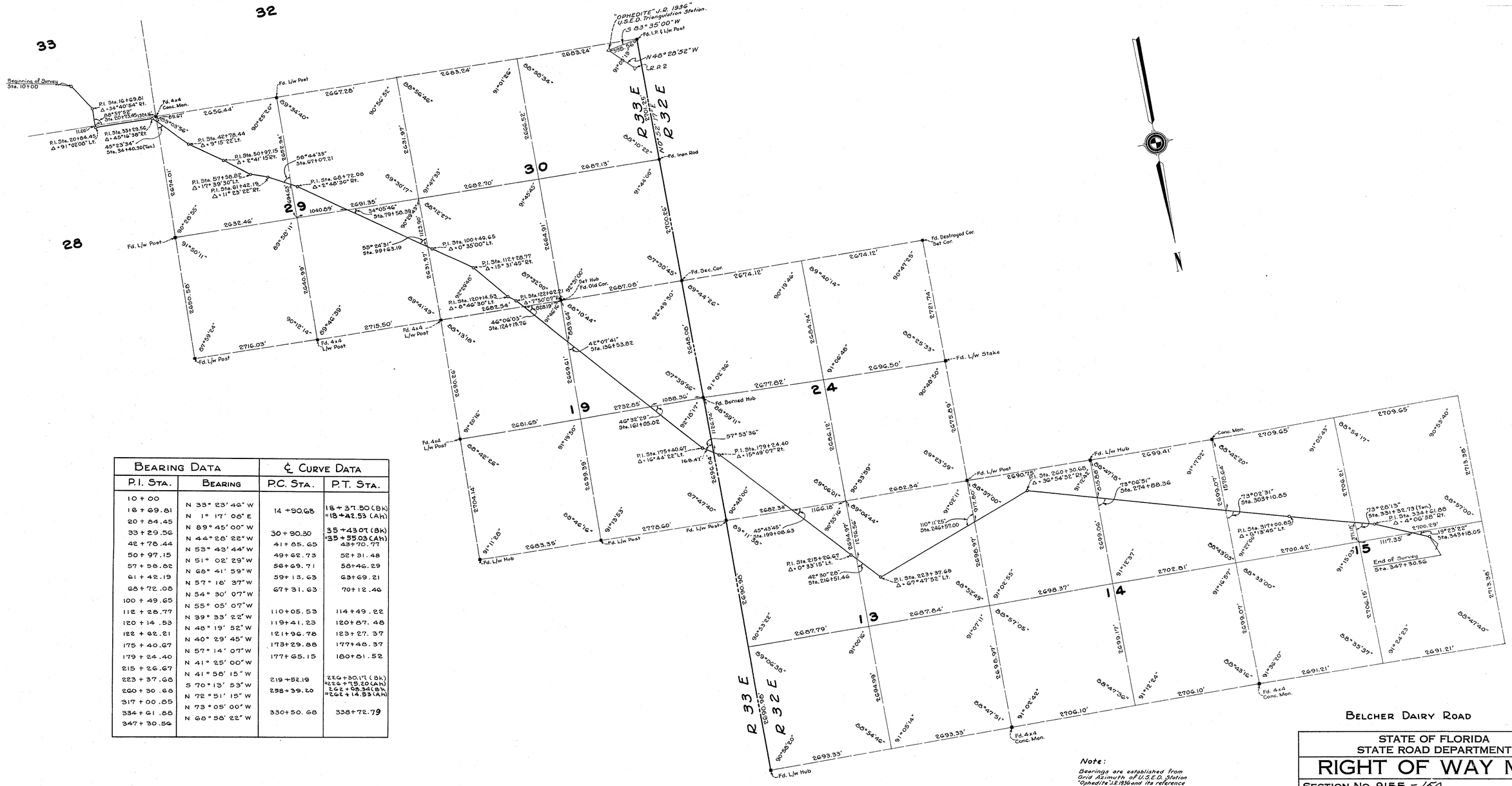


| BEARING DATA | | ℄ CURVE DATA | |
|---|---|---|---|
| P.I. STA. | BEARING | P.C. STA. | P.T. STA. |
| 10 + 00 | | | |
| 16 + 69.81 | N 33° 23' 46" W | 14 +90.68 | 18 + 37.50 (BK) =18 + 42.53 (AH) |
| 20 + 84.45 | N 1° 17' 06" E | | |
| 33 + 29.56 | N 89° 45' 00" W | 30 + 90.30 | 35 +43.01 (BK) =35 + 55.03 (AH) |
| 42 + 78.44 | N 44° 28' 22" W | 41 + 65.65 | 43+70.77 |
| 50 + 97.15 | N 53° 43' 44" W | 49+62.73 | 52+31.48 |
| 57 + 58.82 | N 51° 02' 29" W | 56+69.71 | 58+46.29 |
| 61 + 42.19 | N 68° 41' 59" W | 59+13.63 | 63+69.21 |
| 68 + 72.08 | N 57° 16' 37" W | 67+31.63 | 70+12.46 |
| 100 + 49.65 | N 54° 30' 07" W | | |
| 112 + 28.77 | N 55° 05' 07" W | 110+05.53 | 114+49.22 |
| 120 + 14.53 | N 39° 33' 22" W | 119+41.23 | 120+87.48 |
| 122 + 62.21 | N 48° 19' 52" W | 121+96.78 | 123+27.37 |
| 175 + 40.67 | N 40° 29' 45" W | 173+29.88 | 177+48.37 |
| 179 + 24.40 | N 57° 14' 07" W | 177+65.15 | 180+81.52 |
| 215 + 26.67 | N 41° 25' 00" W | | |
| 223 + 37.68 | N 41° 58' 15" W | 219 +52.19 | 226+30.17 (BK) =226 +75.20 (AH) |
| 260 + 30.68 | S 70° 13' 53" W | 258+39.20 | 262+08.34 (BK) =262+14.53 (AH) |
| 317 + 00.85 | N 72° 51' 15" W | | |
| 334 + 61.88 | N 73° 05' 00" W | 330+50.68 | 338+72.79 |
| 347 + 30.56 | N 68° 58' 22" W | | |

**Note:**
*Bearings are established from Grid Azimuth of U.S.E.D. Station "Ophedite" J.R. 1936 and its reference azimuths.*

BELCHER DAIRY ROAD

STATE OF FLORIDA
STATE ROAD DEPARTMENT

# RIGHT OF WAY MAP

SECTION No. 9155 - 150 Sh. 1

ROAD No. 5-68 OKEECHOBEE COUNTY

| SCALE 1" = 1000' | NAMES | DATES | APPROVED BY |
|---|---|---|---|
| DRAWN | Roder | 57 | Winston Carter — DIVISION ENGINEER |
| TRACED | Beechler | 57 | Gordon Buchan 3-17-58 for STATE HIGHWAY ENGINEER |
| INDEXED | | | |
| REVISED | | | |
| REVISED | | | |

| FED. ROAD DIV. No. | STATE | SEC. AND JOB No. | FISCAL YEAR | SHEET No. | TOT. SHEETS |
|---|---|---|---|---|---|
| 3 | FLA. | 9155-150 | 1957 | 2 | 5 |

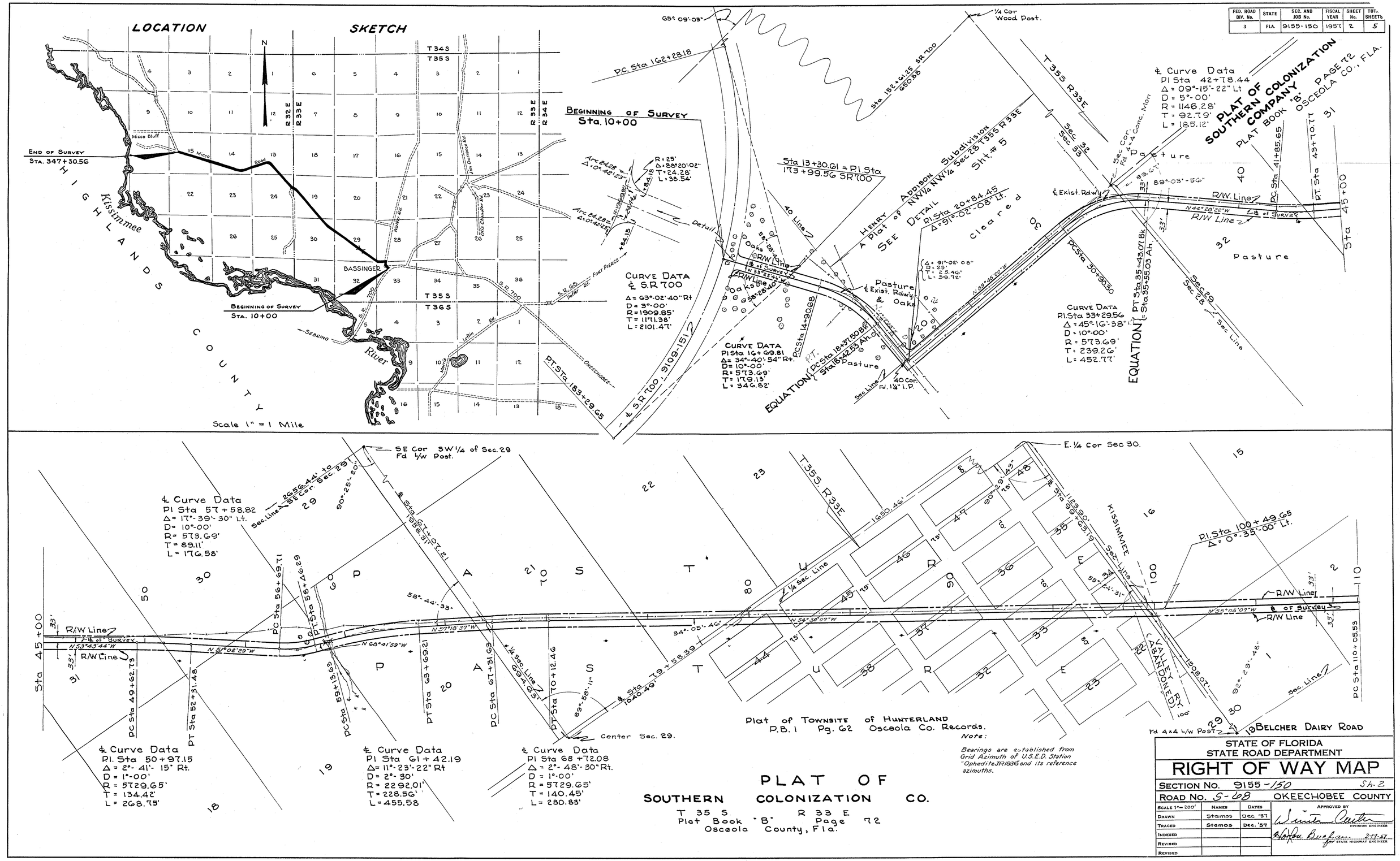


STATE OF FLORIDA
STATE ROAD DEPARTMENT

# RIGHT OF WAY MAP

SECTION No. 9155-150 Sh. 2

ROAD No. S-68 OKEECHOBEE COUNTY

| SCALE 1" = 200' | NAMES | DATES |
|---|---|---|
| DRAWN | Stamos | Dec. '57 |
| TRACED | Stamos | Dec. '57 |
| INDEXED | | |
| REVISED | | |
| REVISED | | |

APPROVED BY
DIVISION ENGINEER
for STATE HIGHWAY ENGINEER
2-11-58

| FED. ROAD DIV. No. | STATE | SEC. AND JOB No. | FISCAL YEAR | SHEET No. | TOTAL SHEETS |
|---|---|---|---|---|---|
| 3 | FLA. | 9155-150 | 57 | 3 | 5 |

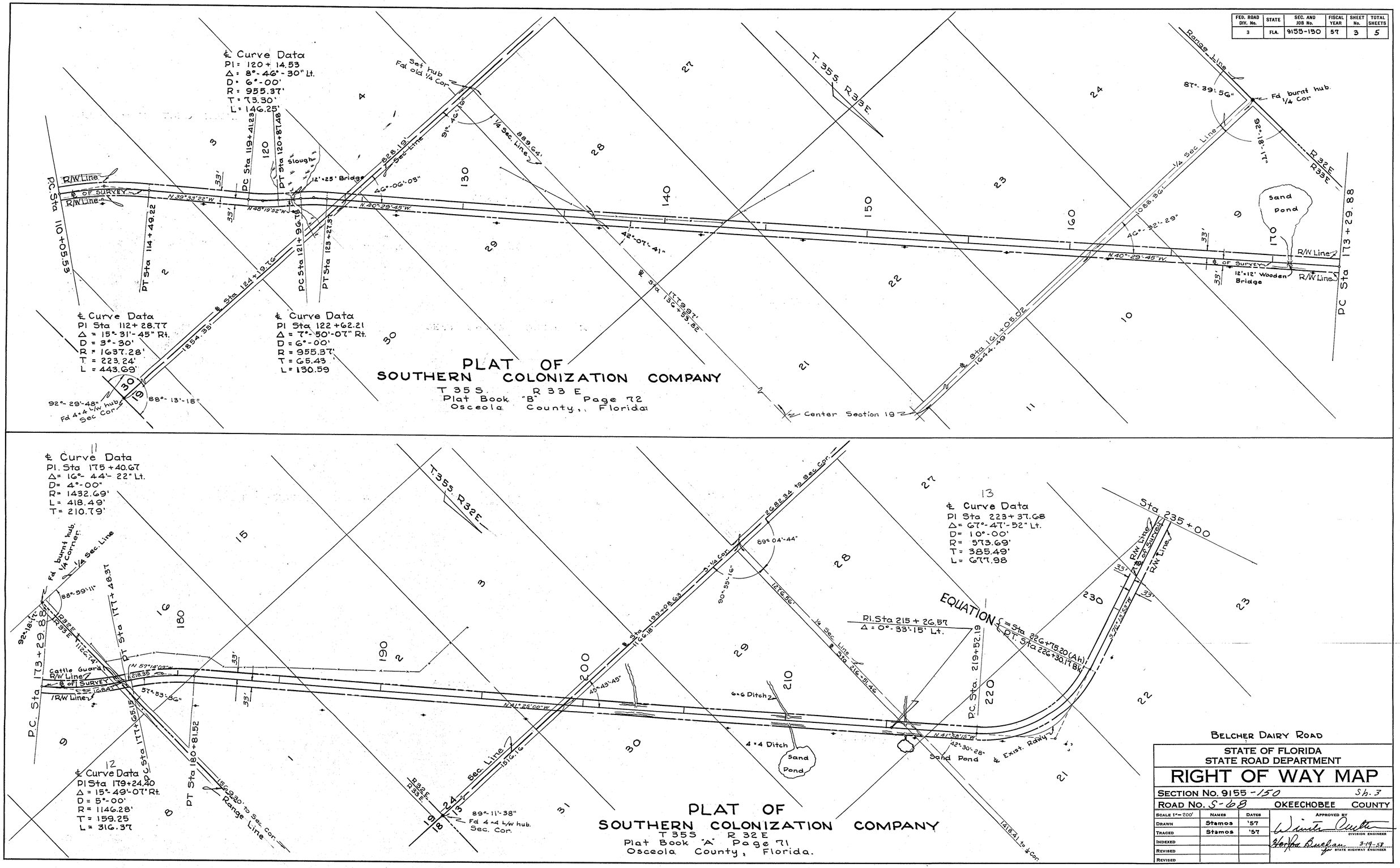


BELCHER DAIRY ROAD

STATE OF FLORIDA
STATE ROAD DEPARTMENT

# RIGHT OF WAY MAP

SECTION No. 9155-150 Sh. 3

ROAD No. S-68 OKEECHOBEE COUNTY

| SCALE 1"=200' | NAMES | DATES |
|---|---|---|
| DRAWN | Stamos | '57 |
| TRACED | Stamos | '57 |
| INDEXED | | |
| REVISED | | |
| REVISED | | |

APPROVED BY
Winter Cutter
DIVISION ENGINEER
Horton Buchan 3-19-58
for STATE HIGHWAY ENGINEER

| FED. ROAD DIV. No. | STATE | SEC. AND JOB No. | FISCAL YEAR | SHEET No. | TOTAL SHEETS |
|---|---|---|---|---|---|
| 3 | FLA. | 9155-150 | 57' | 4 | 5 |

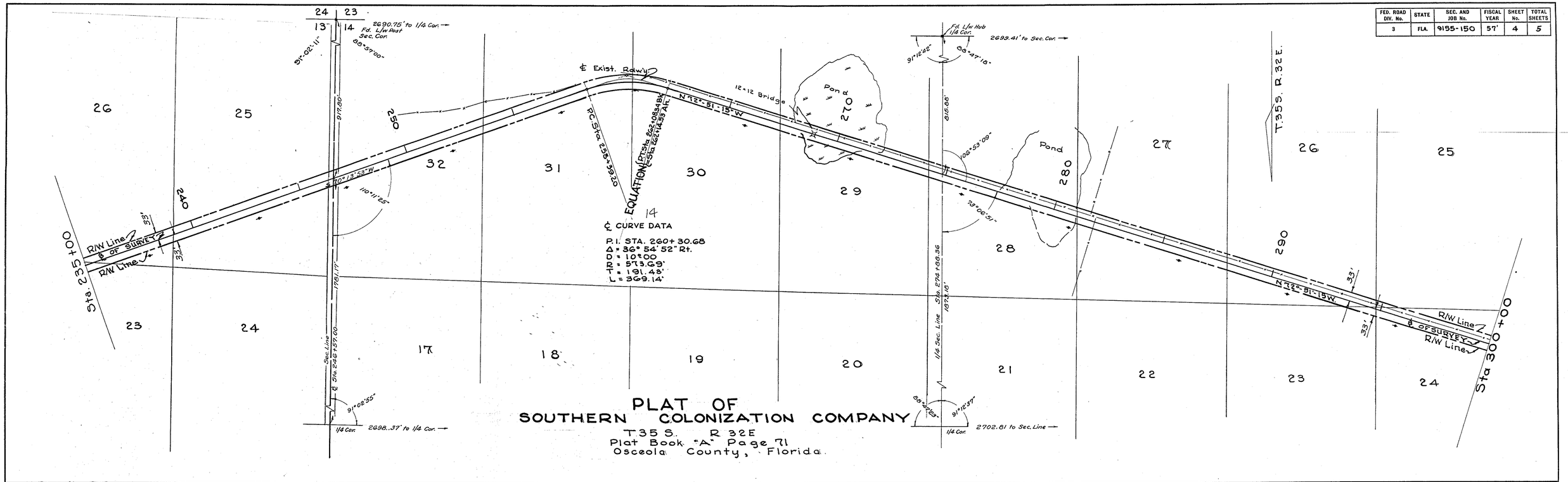


14

℄ CURVE DATA

P.I. STA. 260+30.68
Δ = 36° 54' 52" Rt.
D = 10°00
R = 573.69'
T = 191.43'
L = 369.14'

# PLAT OF SOUTHERN COLONIZATION COMPANY

T 35 S. R 32 E
Plat Book "A" Page 71
Osceola County, Florida

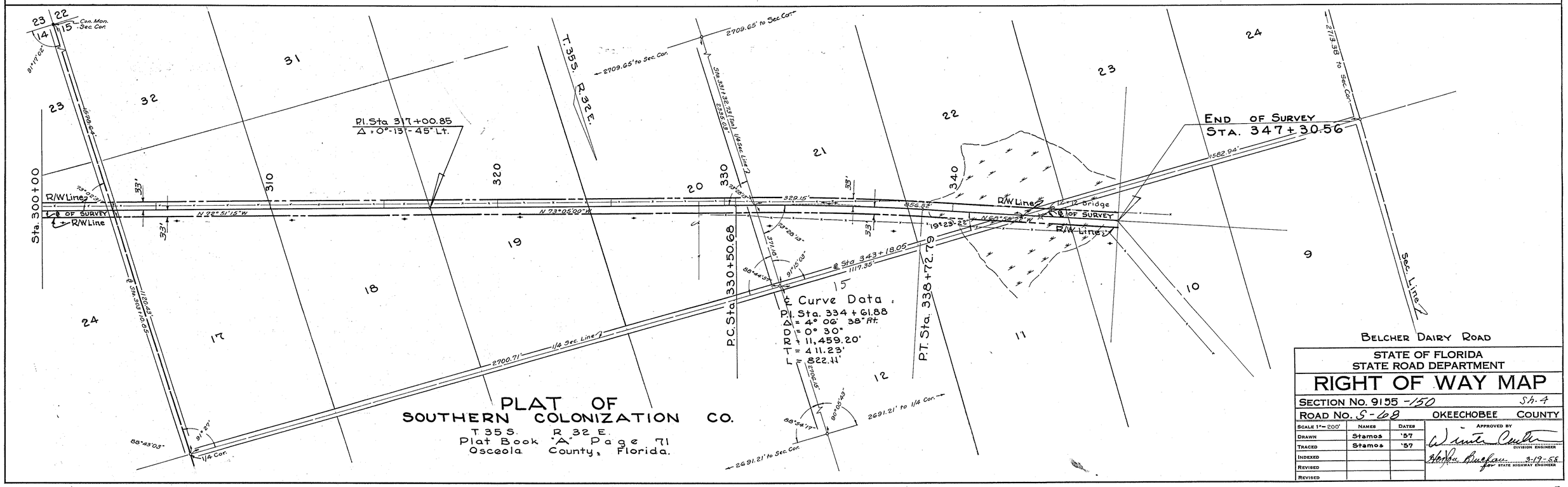


Pl. Sta 317+00.85
Δ = 0°-13'-45" Lt.

℄ Curve Data

P.I. Sta. 334 + 61.88
Δ = 4° 06' 38" Rt.
D = 0° 30'
R = 11,459.20'
T = 411.23'
L = 822.11'

# PLAT OF SOUTHERN COLONIZATION CO.

T 35 S. R 32 E.
Plat Book "A" Page 71
Osceola County, Florida.

BELCHER DAIRY ROAD

STATE OF FLORIDA
STATE ROAD DEPARTMENT

## RIGHT OF WAY MAP

SECTION No. 9155-150 Sh. 4

ROAD No. S-68 OKEECHOBEE COUNTY

| SCALE 1" = 200' | NAMES | DATES |
|---|---|---|
| DRAWN | Stamos | '57 |
| TRACED | Stamos | '57 |
| INDEXED | | |
| REVISED | | |
| REVISED | | |

APPROVED BY
Winter Coulter
DIVISION ENGINEER
Florida Bureau 3-19-58
for STATE HIGHWAY ENGINEER

| FED. ROAD DIV. No. | STATE | SEC. AND JOB No. | FISCAL YEAR | SHEET No. | TOTAL SHEETS |
|---|---|---|---|---|---|
| 3 | FLA. | 9155-150 | 57 | 5 | 5 |

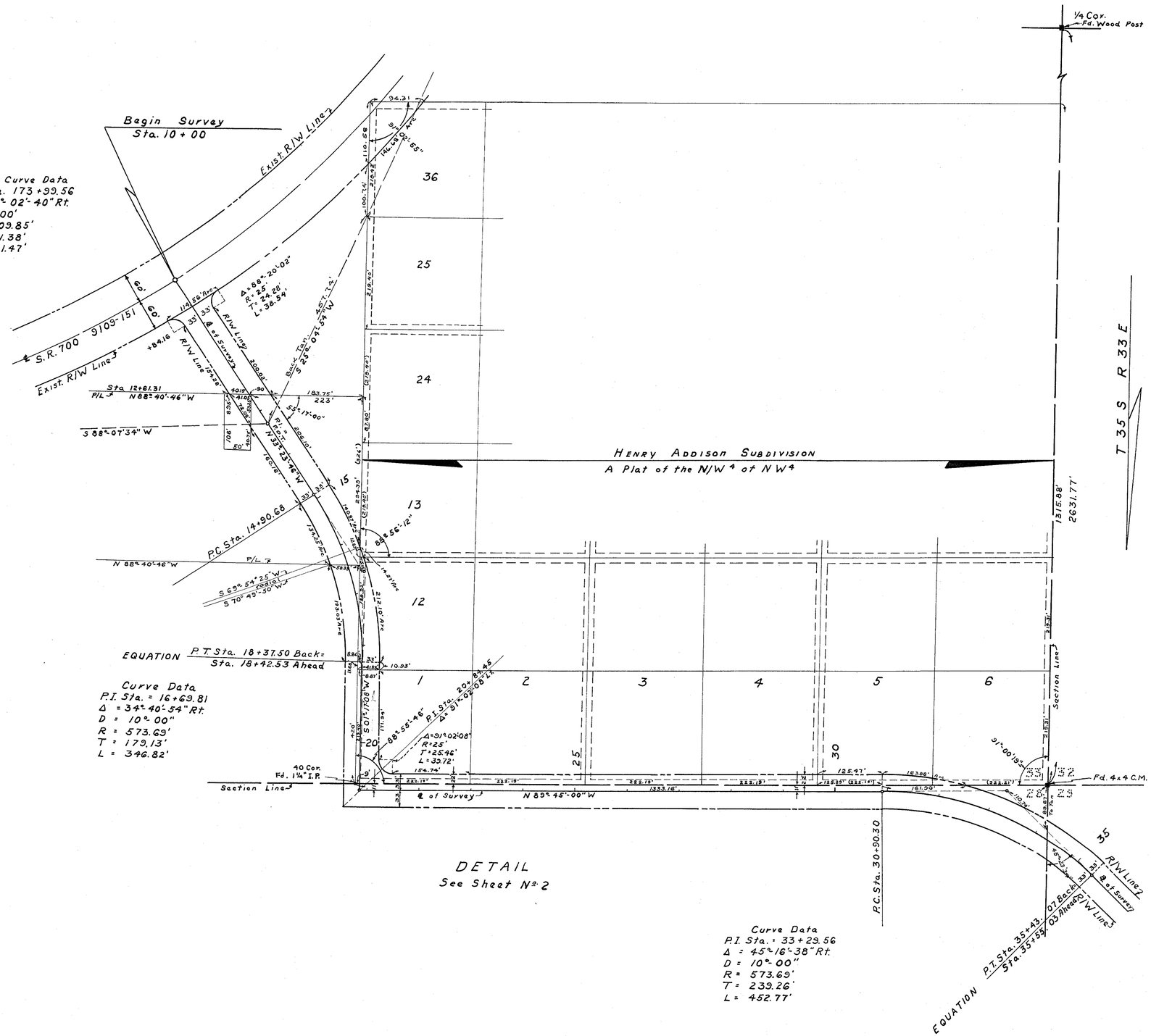


Belcher Dairy Road

STATE OF FLORIDA
STATE ROAD DEPARTMENT

# RIGHT OF WAY MAP

SECTION No. 9155-150 Sh. 5

ROAD No. S-68 OKEECHOBEE COUNTY

| SCALE 1" = 100' | NAMES | DATES | APPROVED BY |
|---|---|---|---|
| DRAWN | Schindler | 2-58 | Winston Carter — DIVISION ENGINEER |
| TRACED | Altes | 2-58 | Norton Buchan 3-17-58 — for STATE HIGHWAY ENGINEER |
| INDEXED | | | |
| REVISED | | | |
| REVISED | | | |

| FED. ROAD DIV. No. | STATE | SEC. AND JOB No. | FISCAL YEAR | SHEET No. | TOTAL SHEETS |
|---|---|---|---|---|---|
| 3 | FLA. | 9155-150 | | 6 | 6 |

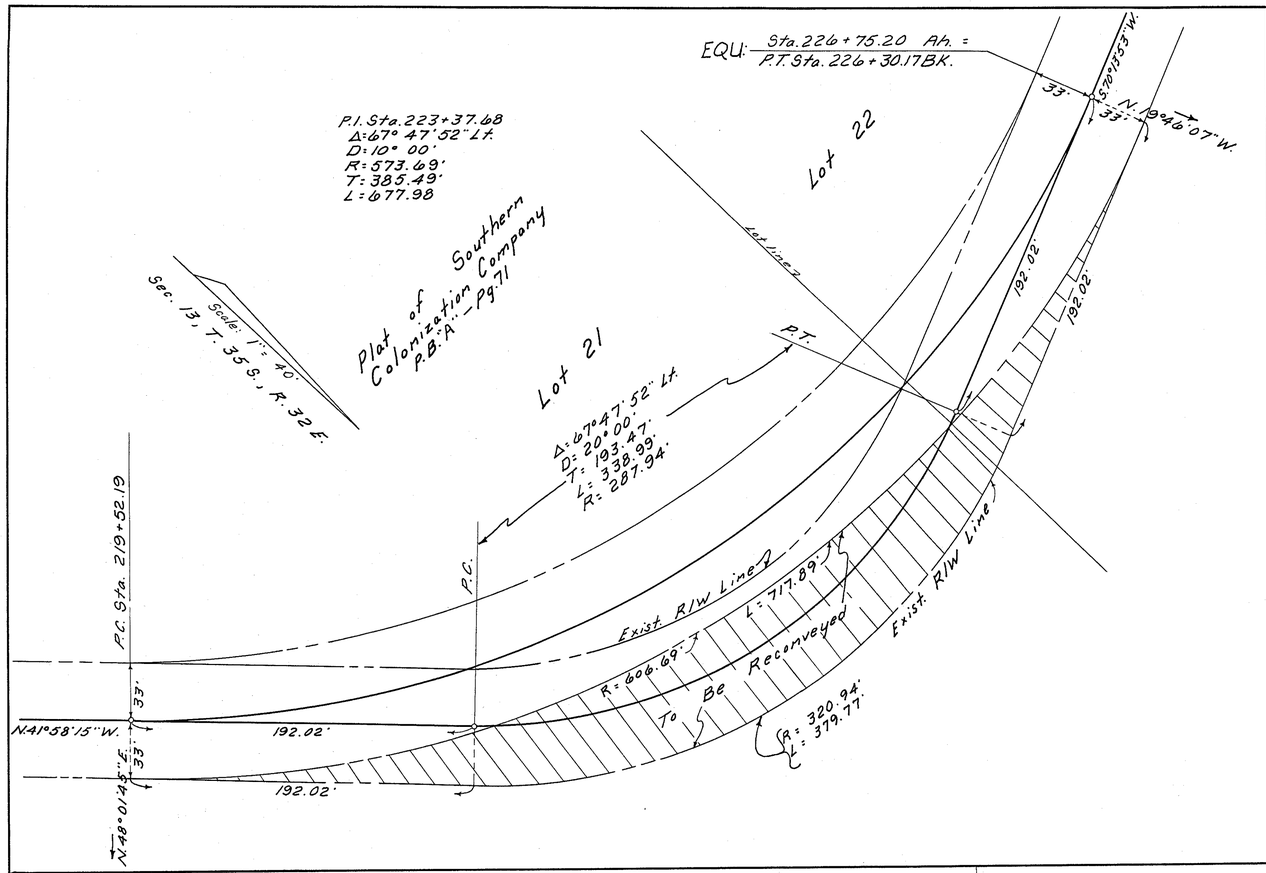


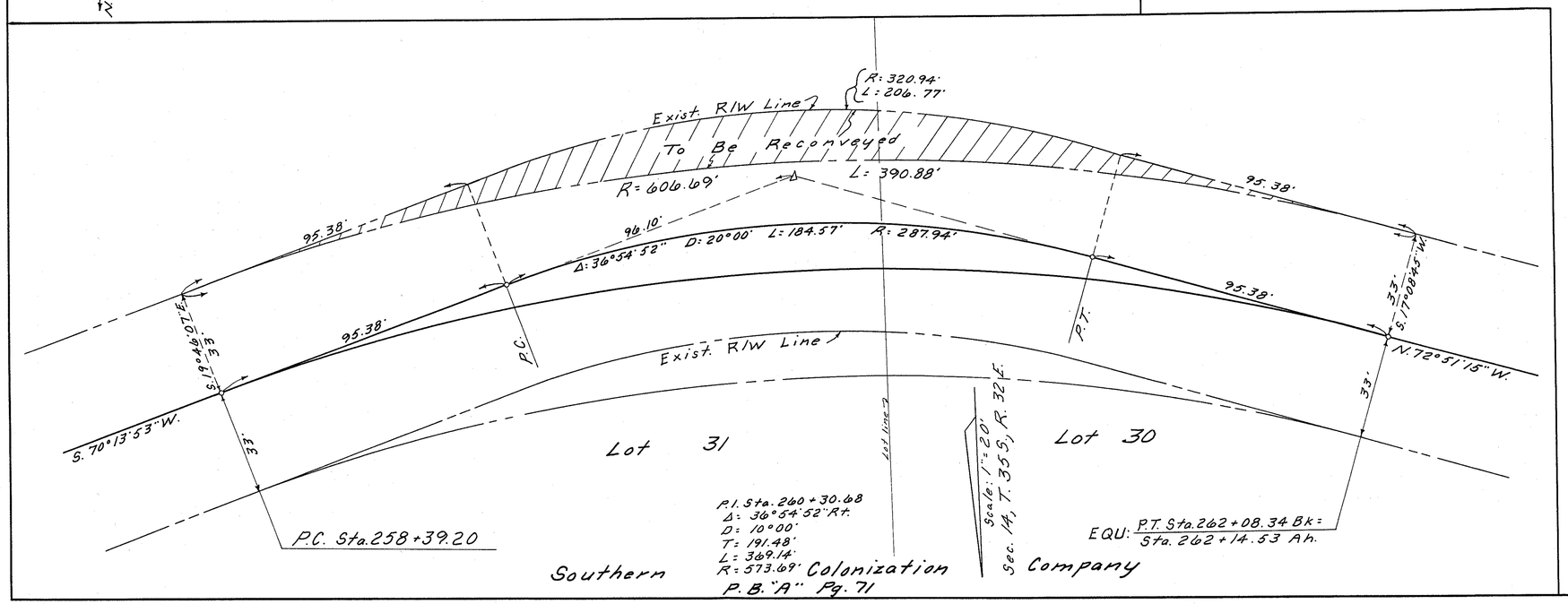


Belcher Dairy Road

STATE OF FLORIDA
STATE ROAD DEPARTMENT

# RIGHT OF WAY MAP

SECTION No. 9155 - 150

ROAD No. S - 68 Okeechobee COUNTY

| SCALE 1"= | NAMES | DATES | APPROVED BY |
|---|---|---|---|
| DRAWN | F. K. | 6-16-58 | Director of Right of Way |
| TRACED | F. K. | 6-16-58 | |
| INDEXED | | | State Highway Engineer |
| REVISED | | | Asst. |
| REVISED | | | June 19, '58 |