| FED. ROAD DIV. No. | STATE | PROJECT No. | FISCAL YEAR | SHEET No. |
|---|---|---|---|---|
| 3 | FLA. | 91540 - 2604 | 67/68 | 1 |

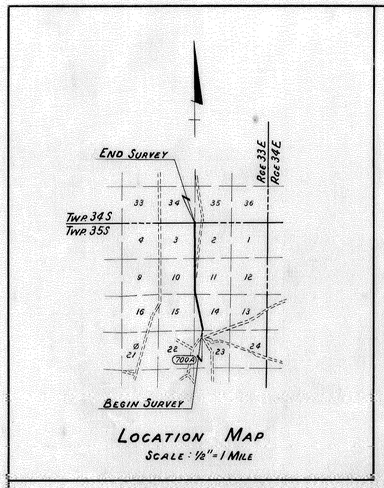


LOCATION MAP
SCALE: 1/2" = 1 MILE

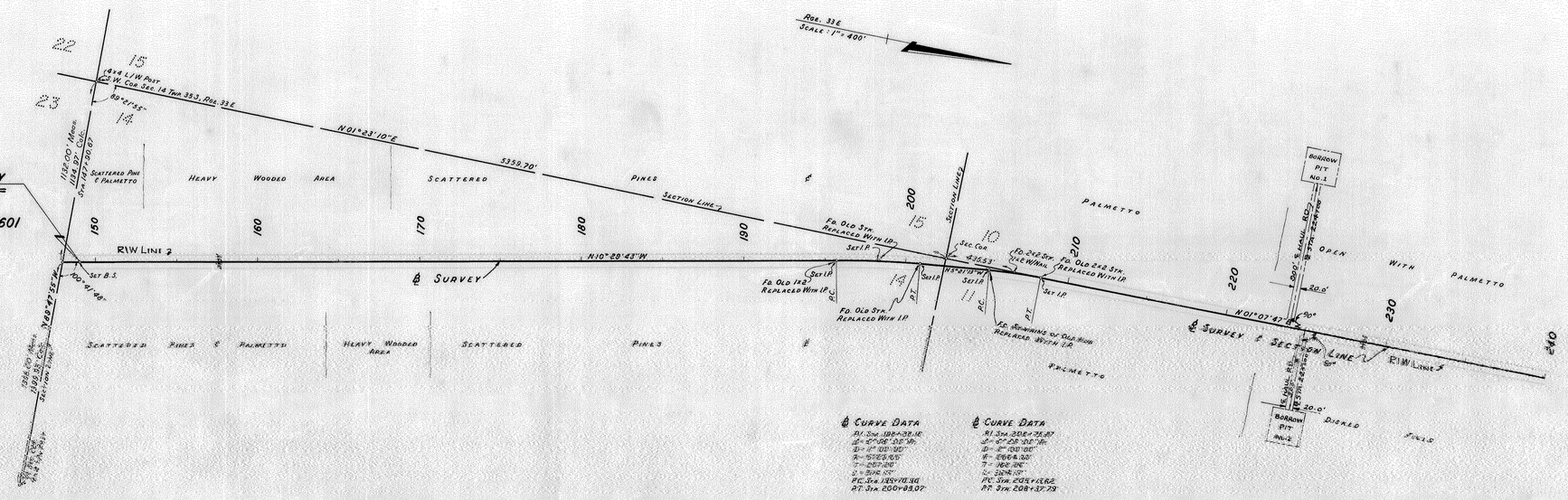


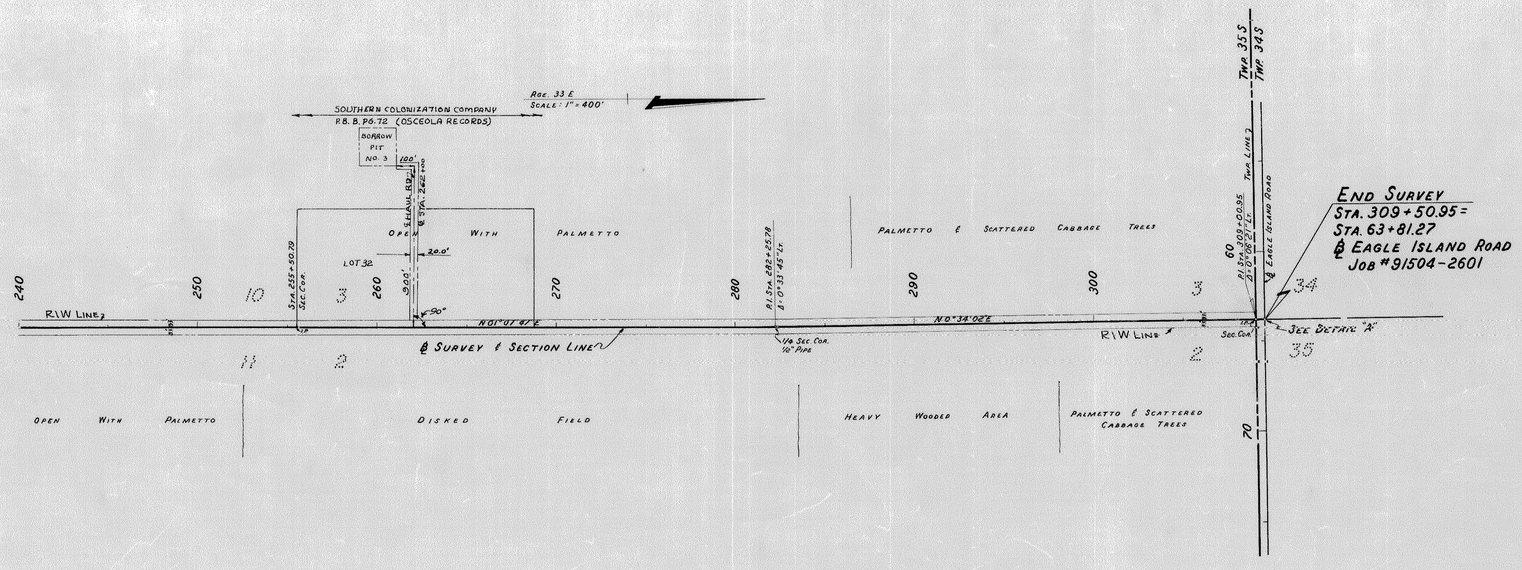


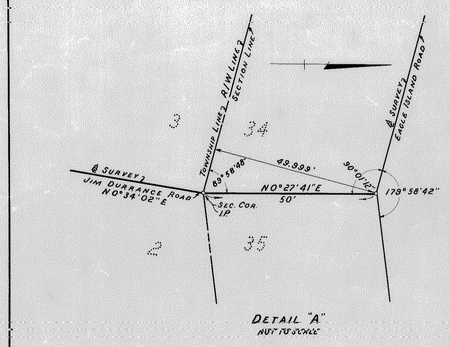


UNITED TEL. CO. OF FLORIDA
&
GLADES ELECT. CO-OP.

| STATION | LEFT | RIGHT |
|---|---|---|
| 147 + 57 | 36' P | |
| 152 + 34 | 36' P | |
| 156 + 65 | 35' P | |
| 161 + 19 | 36' P | |
| 165 + 65 | 38' P | |
| 170 + 20 | 36' P | |
| 174 + 75 | 36' P | |
| 179 + 28 | 36' P | |
| 183 + 84 | 36' P | |
| 188 + 33 | 36' P | |
| 192 + 37 | 35' P | |
| 197 + 46 | 36' P | |
| 200 + 36 | 29' C.P. | |
| 203 + 56 | 30' P | |
| 206 + 87 | 40' P | |
| 211 + 69 | 36' P | |
| 216 + 93 | 36' P | |
| 221 + 36 | 36' P | |
| 227 + 00 | 35' P | |
| 231 + 99 | 35' P | |
| 237 + 07 | 36' P | |
| 242 + 05 | 36' P | |
| 247 + 08 | 36' P | |
| 252 + 07 | 36' P | |
| 254 + 06 | 36' P | |
| 262 + 06 | 36' P | |
| 267 + 07 | 35' P | |
| 272 + 07 | 37' P | |
| 277 + 14 | 35' P | |
| 282 + 10 | 35' P | |
| 287 + 10 | 34' P | |
| 292 + 17 | 36' P | |
| 297 + 07 | 37' P | |
| 302 + 08 | 30' P | |
| 305 + 15 | 30' C.P. | |
| 306 + 95 | 29' P | |

C.P. = COMBINATION POLE
P. = POWER POLE

NOTE!

BEARINGS TAKEN FROM JOB # 91540-2601, S.R. 700-A.

FIELD BOOK REFERENCE TAKEN FROM FIELD BOOKS NUMBERED 748436 AND 748437.

| REVISION | BY | DATE |
|---|---|---|
| CHG R/W WIDTH ADD BORROW PITS | K. HOFFMAN | 5-7-68 |

JIM DURRANCE ROAD

STATE OF FLORIDA
STATE ROAD DEPARTMENT

# RIGHT OF WAY MAP

STATE ROAD No. S-700A OKEECHOBEE COUNTY

| | BY | DATE | APPROVED BY | DATE |
|---|---|---|---|---|
| DRAWN | R.L. WOLD | 8-67 | Clarence E. Davidson — DISTRICT ENGINEER | 1-19-68 |
| TRACED | R.L. WOLD | 9-67 | | |
| CHECKED | D. LADLEY | 9-67 | ENGINEER OF RIGHTS OF WAY | |
| COMPARED | | | | |
| INDEXED | | | STATE HIGHWAY ENGINEER | |

SECTION 91540-2604 SHEET 1 OF 1

A. R. COGSWELL, JACKSONVILLE