FED. ROAD DIV. No.	STATE	SEC. AND JOB No.	FISCAL YEAR	SHEET No.	TOTAL SHEETS
3	FLA	91530-2616		1	

HICPOCHEE ST.

CITY UTILITY		
Station	Right	Left
84+54'		30'
87+72'		35'
87+72'	Runs diagonally right.	
88+05'	Crosses right	

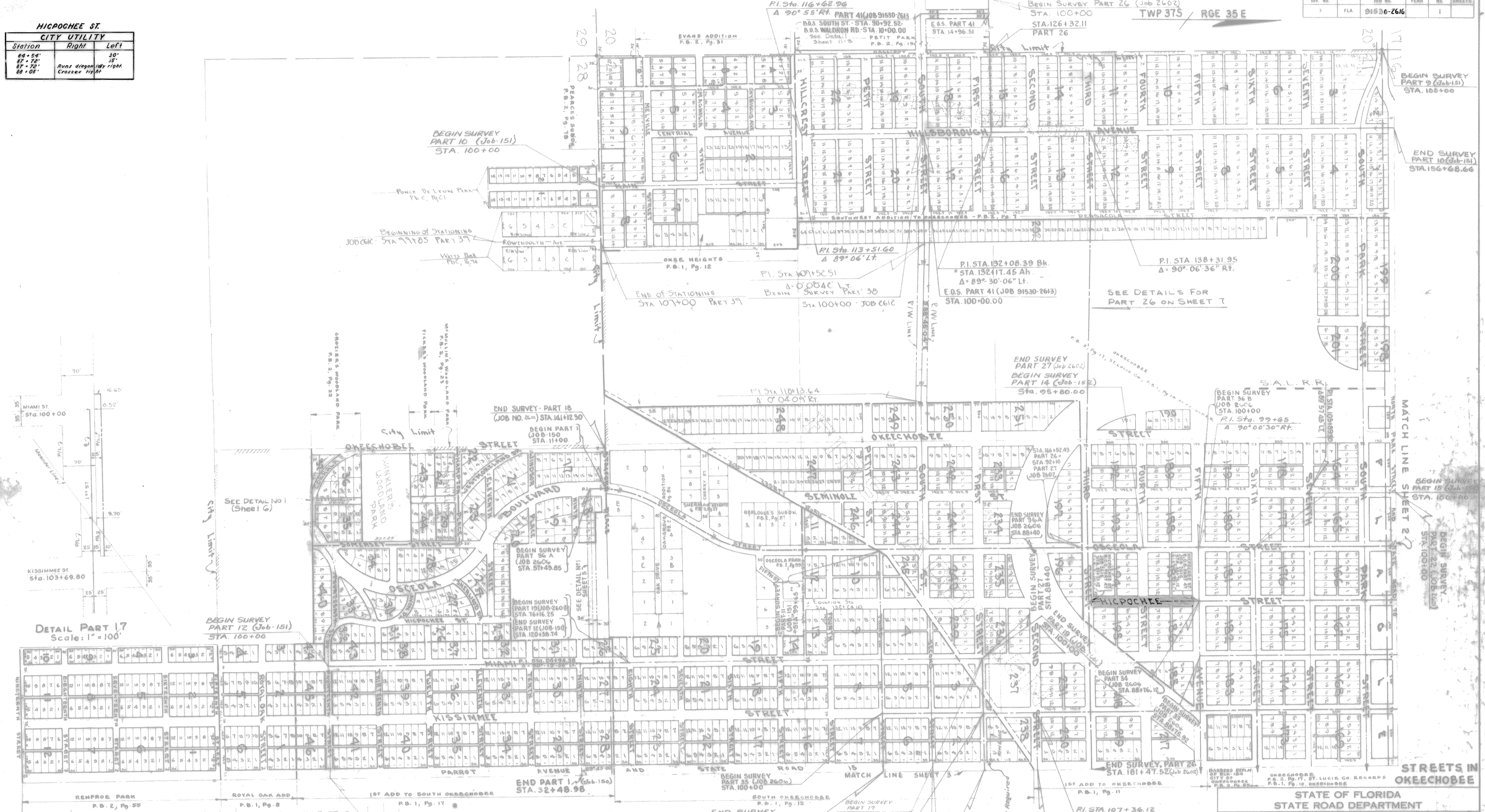

STATE OF FLORIDA
STATE ROAD DEPARTMENT

RIGHT OF WAY MAP

SECTION No. 91530-2616

ROAD No. OKEECHOBEE COUNTY

SCALE 1" = 100'	NAMES	DATES
DRAWN		
TRACED	Shear	Feb. 54
INDEXED		
REVISED		10-18-55
Add Parts 26-27 REVISED	Schindler	4-30-57

APPROVED BY
Florence E. Davidson
CHIEF ENGINEER
E. H. Lowe
ASSISTANT CHIEF ENGINEER

Revision	By	Date
Added Part 47 (HICPOCHEE ST.)	Rando	5-12-66
Add Part 41	B. Flaherty	2-24-64
Add Parts 38, 39	D. Lowe	6-15-60
Add parts 33, 34, 35 & 36	D. Cohn	10-25-63

FED. ROAD DIV. No.	STATE	SEC. AND JOB No.	FISCAL YEAR	SHEET No.	TOTAL SHEETS
3	FLA.	91530-2616	'66	2	

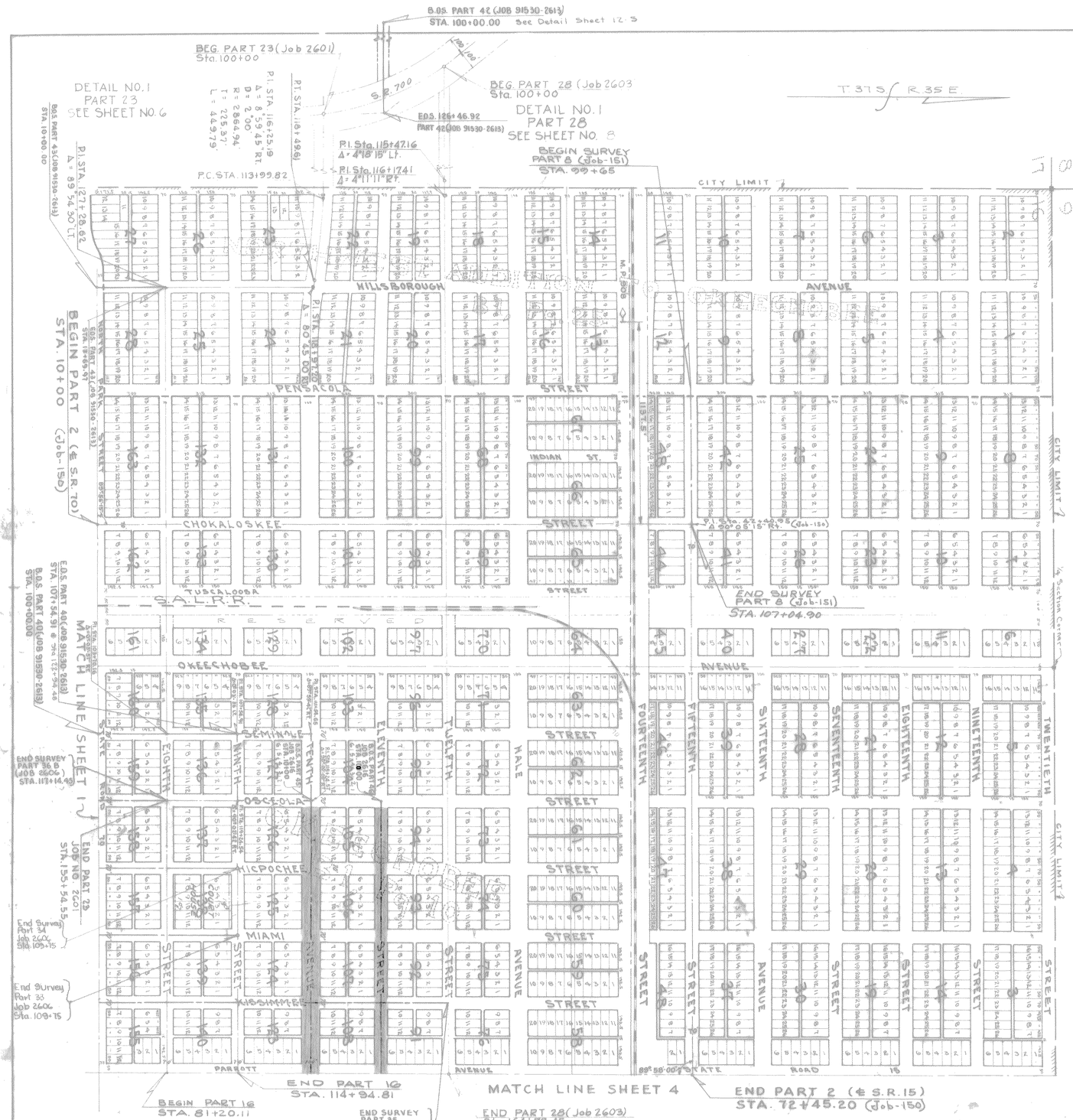

10th ST.

INTER CO. TELE. CO.		
Station	Right	Left
100 + 24'		25'
118 + 39'		33'
*POWER POLE	TAB. FOR COMBINATION POLES.	

FLORIDA POWER & LIGHT CO.		
Station	Right	Left
101 + 17'	41'	
102 + 94'	41'	
106 + 10'	39'	
109 + 21'	41'	
109 + 25'		39'
110 + 76'		51'
111 + 94'	40'	
112 + 89'	40'	
114 + 28'	39'	
115 + 95'	39'	
116 + 89'	39'	
117 + 97'	41'	
119 + 16'	41'	
120 + 08'		34'
120 + 71'	41'	
121 + 63'	40'	
121 + 66'		35'
122 + 83'	41'	
123 + 87'		100'
123 + 34'		41'
124 + 65'		41'
125 + 92'		41'
126 + 39'		40'
126 + 50'	42'	
127 + 49'		40'
127 + 54'	42'	
129 + 65'		42'
129 + 87'	40'	
130 + 15'	41'	
133 + 24'		39'
133 + 38'	45'	
133 + 32'	41'	

INTER COUNTY TELE. UNDERGROUND CABLE		
Station	Right	Left
100 + 17'		25'
100 + 24'	Runs Rt.	23'
117 + 01'	Runs Across	Road
128 + 57'	" "	"
133 + 30'	" "	"

CITY WATER LINES		
Station	Right	Left
105 + 95'		34'
107 + 54'	Cross Lt.	& Rt.
107 + 54'		34'
107 + 79'	Runs Rt.	33'
107 + 79'		33'
111 + 84'		28'
111 + 84'	Runs Lt.	
112 + 32'	Runs Rt.	& Lt.
115 + 40'	Runs Rt.	& Lt.
115 + 40'		21'
118 + 50'	Runs Lt.	& Rt.
118 + 50'		21'
120 + 03'	Runs Rt.	32'
120 + 03'		32'
120 + 54'	Runs Lt.	20'
123 + 87'		37'
123 + 03'	Runs Rt.	37
126 + 03'		32'
126 + 41'	Runs Rt.	32'
126 + 41'		32'
130 + 21'	Runs Lt.	32'
133 + 29'	Crossover	
133 + 93'	" "	

11th ST.

FLORIDA POWER & LIGHT		
Station	Right	Left
102 + 48'	26'	
102 + 07'	74'	
103 + 23'	31'	
103 + 75'		31'
110 + 65'	33'	
112 + 81'	30'	
112 + 93'	41'	
114 + 29'	31'	
115 + 30'	37'	
115 + 02'		66'
115 + 08'		63'
117 + 74'		36'
125 + 90'		17'

CITY UTILITY		
Station	Right	Left
99 + 64'	Cross Rt.	
99 + 84'		14'
110 + 46'		25'
110 + 46'	Crosses Rt.	& Lt.
110 + 46'		25'
115 + 40'		16'
115 + 40'	Crosses Rt.	& Lt.
115 + 84'	20'	
116 + 99'	35'	
116 + 99'	Crosses Lt.	
117 + 40'	27'	
117 + 13'	20'	
117 + 13'	Crosses Lt.	

INTER CO. TELE.		
Station	Right	Left
116 + 84'	30'	
117 + 08'		25'
126 + 48'		38'

INTER CO. TELE. UNDERGROUND CABLE		
Station	Right	Left
117 + 00'	Crossover	
126 + 46'	Crossover	

STREETS IN OKEECHOBEE

STATE OF FLORIDA
STATE ROAD DEPARTMENT

RIGHT OF WAY MAP

SECTION No. 91530-2616

ROAD No. OKEECHOBEE COUNTY

	NAMES	DATES
SCALE 1" = 300'		
DRAWN		
TRACED	Dixon	Feb '64
INDEXED		
REVISED		10-18-65
Add Part 28	R. Jones	7-24-62
Add Parts 33-36	O. Cohen	10-25-63

APPROVED BY
Florence E. Davidson
DIRECTOR OF ROADWAYS
E. H. Evans 6-21-66
STATE HIGHWAY ENGINEER

REVISION	BY	DATE
Added Part 45 TENTH AVE. (Portion See Sht. 4 Added Part 46 Eleventh St. (Portion See Sht. 4	Rando	5-12-66
Add Parts 40, 42 & 43	S. Flaherty	2-24-65

FED. ROAD DIV. No.	STATE	SEC. AND JOB No.	FISCAL YEAR	SHEET No.	TOTAL SHEETS
3	FLA	91530-2616	'66	3	

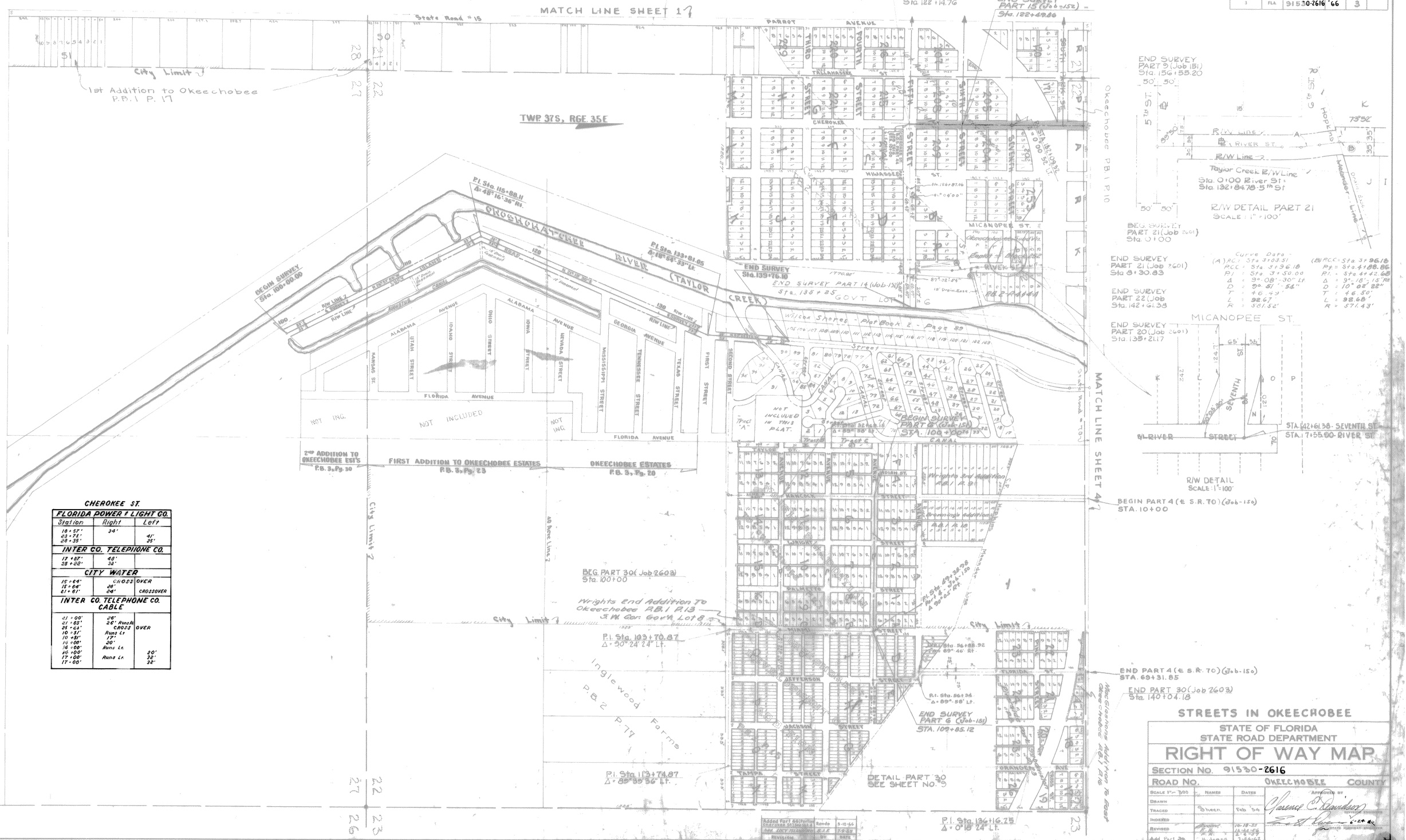

CHEROKEE ST.

FLORIDA POWER & LIGHT CO.		
Station	Right	Left
18+57'	34'	
23+71'		41'
28+35'		25'
INTER CO. TELEPHONE CO.		
17+87'	40'	
25+22'	32'	
CITY WATER		
15+64'	CROSS	OVER
15+64'	26'	
21+61'	24'	CROSSOVER
INTER CO. TELEPHONE CO. CABLE		
21+00'	26'	
21+65'	26' Runs Rt	
25+23'	CROSS	OVER
10+37'	Runs Lt	
10+51'	17'	
14+00'	20'	
14+00'	Runs Lt.	
16+00'		20'
17+00'	Runs Lt.	32'
17+00'		32'

STREETS IN OKEECHOBEE

STATE OF FLORIDA
STATE ROAD DEPARTMENT

RIGHT OF WAY MAP

SECTION No. 91530-2616

ROAD No. OKEECHOBEE COUNTY

Scale 1" = 100'	Names	Dates
Drawn		
Traced	Sheets	Feb '54
Indexed		
Revised		10-18-55
		12-24-58
Add Part 30	W. Jones	7-26-62

APPROVED BY
Clarence E. Davidson
DIVISION ENGINEER
STATE HIGHWAY ENGINEER

FED. ROAD DIV. No.	STATE	SEC. AND JOB No.	FISCAL YEAR	SHEET No.	TOTAL SHEETS
3	FLA.	91530-2616	'66	4	

T 37 S ∫ R 35 E

TALLAHASSEE ST.

FLORIDA POWER & LIGHT		
Station	Right	Left
9 + 56'		24'
10 + 76'		29'
11 + 91'		23'

INTER CO. TELE. CO. CABLE		
Station	Right	Left
11 + 88'	Crossover	

CITY WATER		
Station	Right	Left
11 + 79'	Crossover	

8TH ST.

FLORIDA POWER & LIGHT		
Station	Right	Left
100 + 05'		50'
111 + 02'		20'

CITY WATER		
Station	Right	Left
100 + 20'		28'
104 + 15'		16'

INTER CO. TELE. CO. CABLE		
Station	Right	Left
102 + 02'	Crossover	
111 + 43'	Crossover	

Revision	By	Date
Added Part 44 Tallahassee St., Eighth St., Cherokee St. (Portion See Sht. 3) Added Part 45 Tenth Ave. (Portion See Sht. 2) Added Part 46 Eleventh St. (Portion See Sht. 2)	Rando	5-12-66
Added Part 37	B. Flaherty	10-1-64

STREETS IN OKEECHOBEE

STATE OF FLORIDA
STATE ROAD DEPARTMENT

RIGHT OF WAY MAP

SECTION No. 91530-2616

ROAD No. OKEECHOBEE COUNTY

SCALE 1" = 300'	NAMES	DATES
DRAWN		
TRACED	Sheen	Feb. '64
INDEXED		
REVISED	[illegible]	10-18-55
Add Parts 29 & 31	H. Jones	7-24-62

APPROVED BY
Clarence E. Davidson
DIVISION ENGINEER
6-29-66
for STATE HIGHWAY ENGINEER