FED. ROAD DIV. No.	STATE	PROJECT No.	FISCAL YEAR	SHEET No
3	FLA.	91530-2614	64/65	13-S

INTERCOUNTY TEL. CO.		
STATION	LEFT	RIGHT
100+60		28'
104+21		29'
107+85		27'
111+23		27'
114+43		27'
117+34		28'
120+38		26'
124+19		29'
126+20		27'
129+48		34'
130+98		28'
132+30		28'
135+36		26'
137+24		26'
138+40		26'

INTERCOUNTY TEL. CO. UNDERGROUND CABLE			
STATION	STATION	LEFT	RIGHT
126+20	137+24		27'-26'
138+40	139+76		23'-23'

PRIVATE WATER LINES SUBDIVIDER EVANS			
STATION	STATION	LEFT	RIGHT
125+45	139+76		31'-20'
125+61		30'- Pipe runs South	
126+16	126+06	33'	30'
126+42		30'- Pipe runs East	
127+56	127+53	35'	31'
128+78	128+78		31'-35'
129+06	129+04	35'	31'
130+60	130+53	33'	30'
131+02	131+02		29'-37'
131+64		30'- Pipe runs East	
132+06	132+06		28'-37'
132+20	132+35		28'-32'
134+58	134+58		19'-24'
135+39	135+44	14'	20'
135+82		20'- Pipe runs East	
138+82	138+61	24'	20'

FLA. POWER & LIGHT CO.		
STATION	LEFT	RIGHT
100+62	46'	
105+33	27'	
109+93	27'	
114+53	25'	
117+24	27'	
121+02	26'	
123+06	26'	
124+55	27'	31'
124+72		
126+08	28'	
127+54	28'	
129+44	27'	
130+56	28'	
132+04	27'	
133+23	28'	
134+33	23'	
134+33		24'
135+45	24'	
138+63	24'	
139+77		29'
140+12	24'	

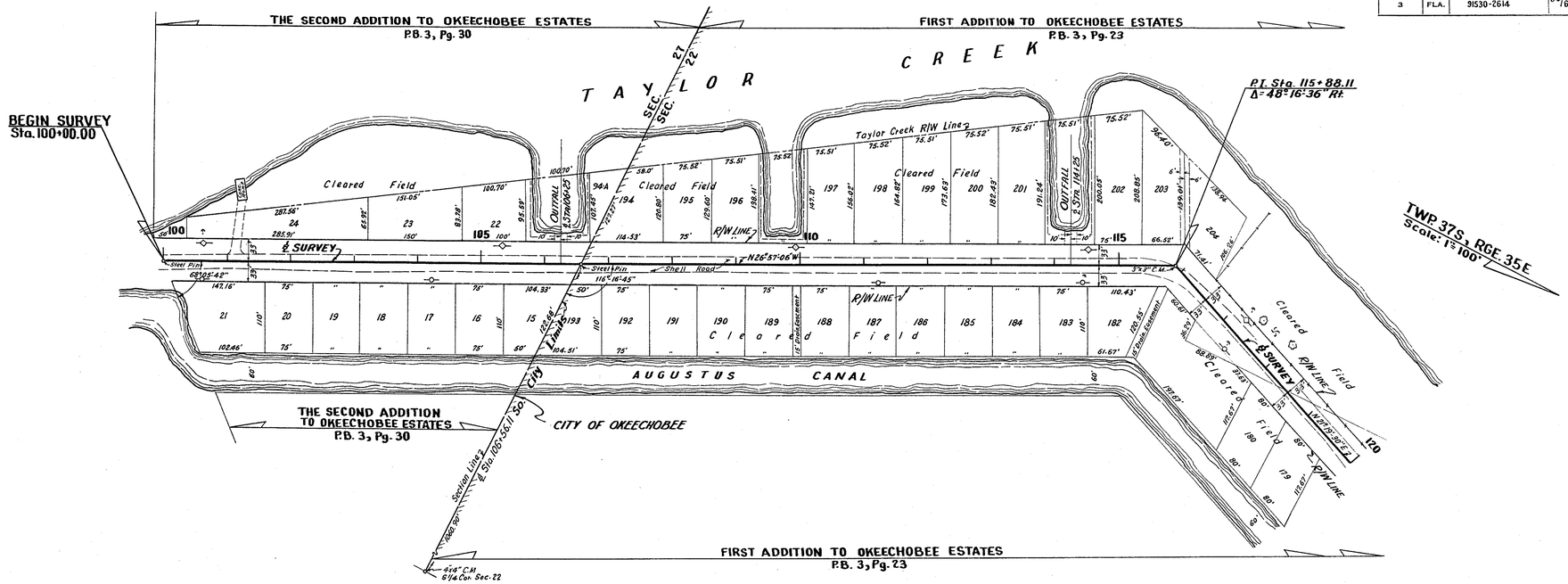

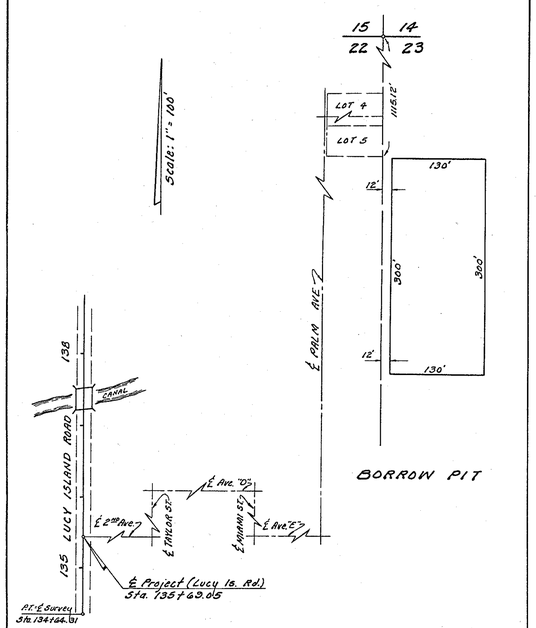

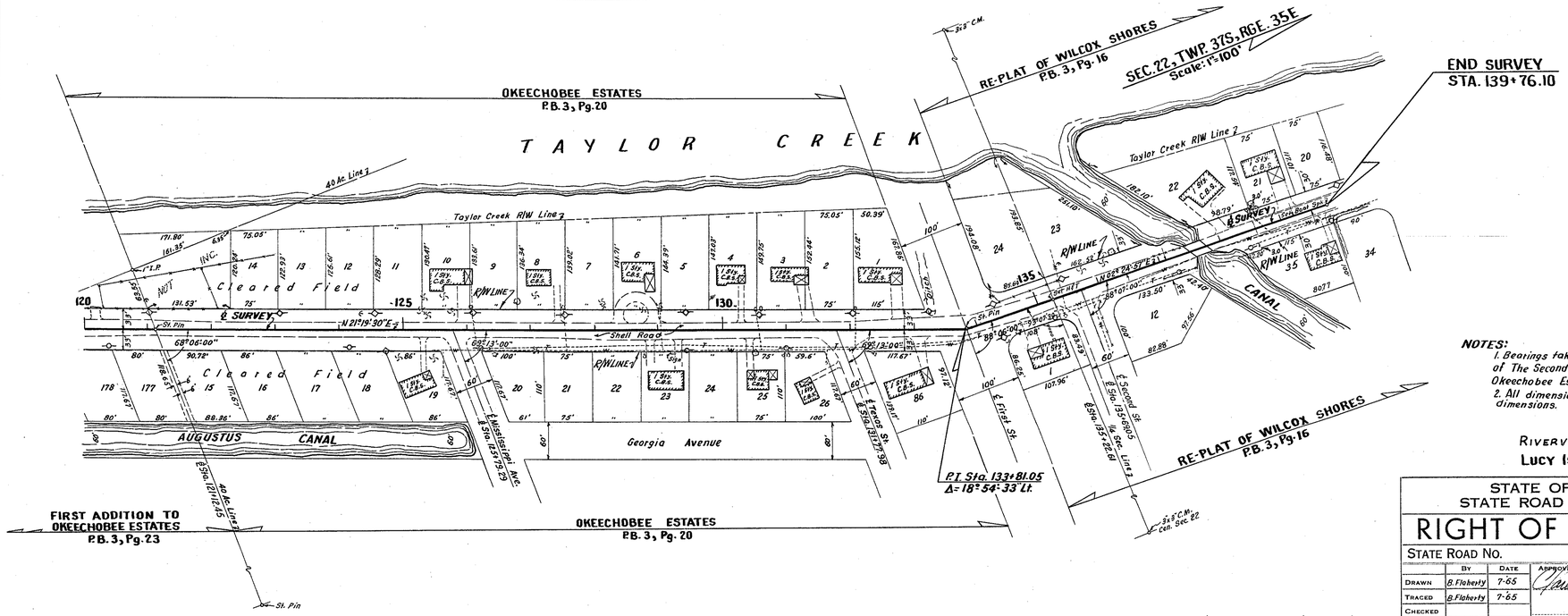

NOTES:
1. Bearings taken from Plat of The Second Addition to Okeechobee Estates, P.B. 3, Pg. 30
2. All dimensions are plat dimensions.

RIVERVIEW DRIVE
LUCY ISLAND ROAD

STATE OF FLORIDA
STATE ROAD DEPARTMENT

RIGHT OF WAY MAP

STATE ROAD No. OKEECHOBEE COUNTY

	By	Date	Approved By	Date 11-4-65
Drawn	B. Flaherty	7-65	James E. Rawlson, District Engineer	
Traced	B. Flaherty	7-65		
Checked				
Compared			Engineer of Rights of Way	
Indexed			for State Highway Engineer	11-17-65

Revision	By	Date
Added Borrow Pit	Radson-Taw	1-7-66

SECTION. 91530-2614 SHEET 13-S OF