FED. ROAD DIV. No.	STATE	PROJECT No.	FISCAL YEAR	SHEET No.
3	FLA.	91530-2610	63-64	1

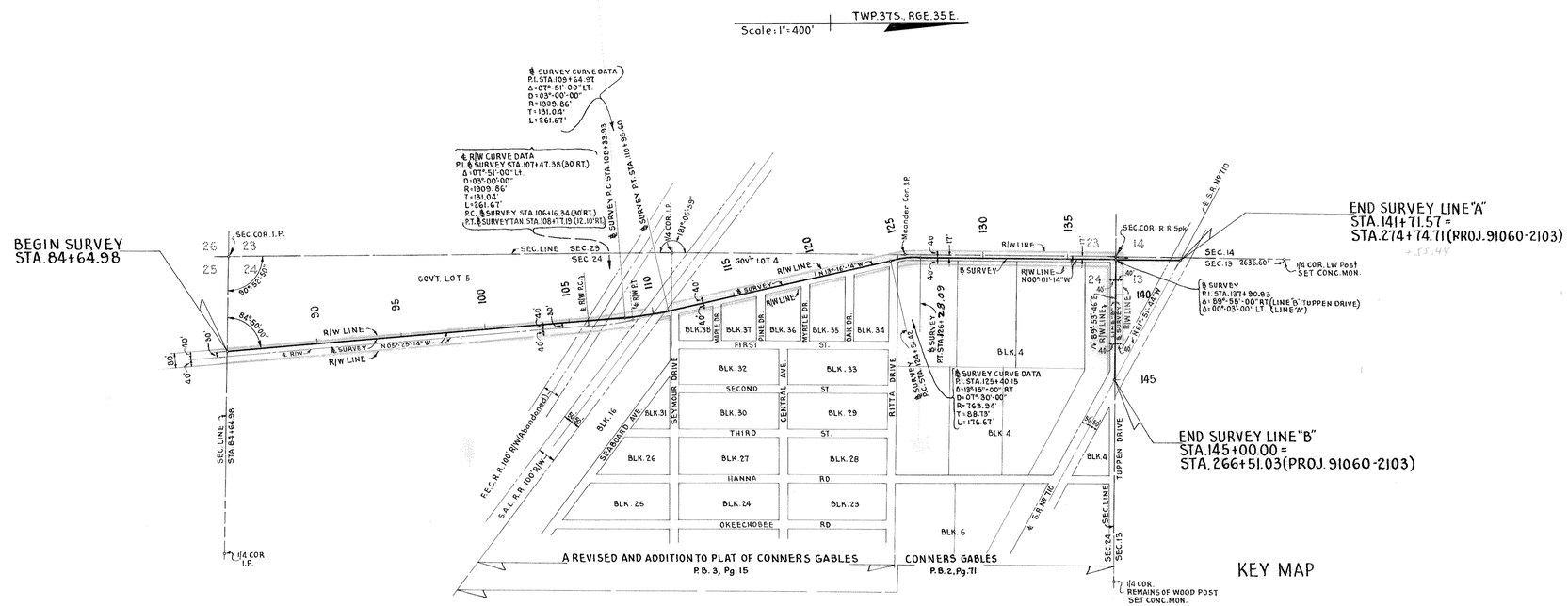

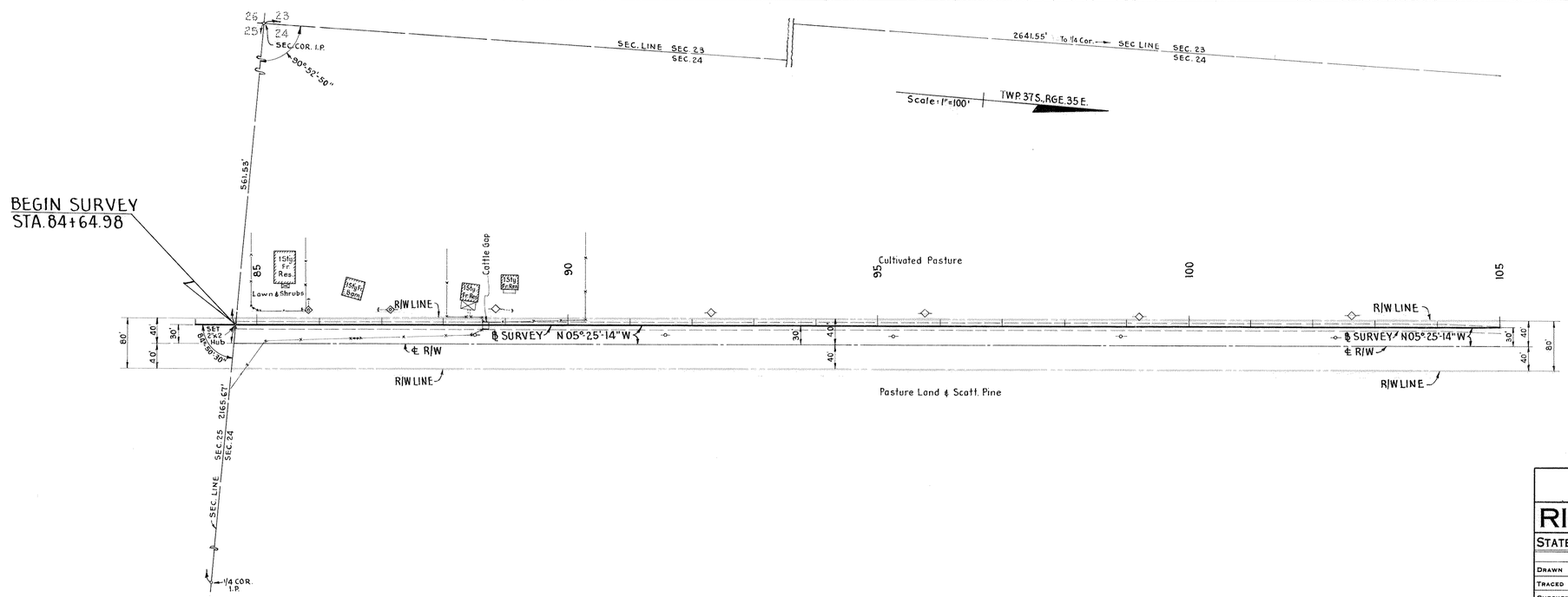

NOTES:

1. Bearings are from R/W Map Project 91060-2103 Sht. 3.
2. All lot dimensions are plat.
3. All platted streets and alleys are dedicated to the public with a reversion clause.

HAZELLIEF ROAD

STATE OF FLORIDA
STATE ROAD DEPARTMENT

RIGHT OF WAY MAP

STATE ROAD No. OKEECHOBEE COUNTY

	BY	DATE	APPROVED BY	DATE
DRAWN	Rando	Dec. '63	Clarence C. Davidson, DISTRICT ENGINEER	2-27-64
TRACED	Rando	Dec. '63		
CHECKED	Cohn	Dec. '63	ENGINEER OF RIGHTS OF WAY	
COMPARED				
INDEXED			For STATE HIGHWAY ENGINEER	2-27-64

REVISION	BY	DATE

SECTION. 91530-2610 SHEET 1 OF 23

FED. ROAD DIV. No.	STATE	PROJECT No.	FISCAL YEAR	SHEET No.
3	FLA.	91530-2610	63-64	2

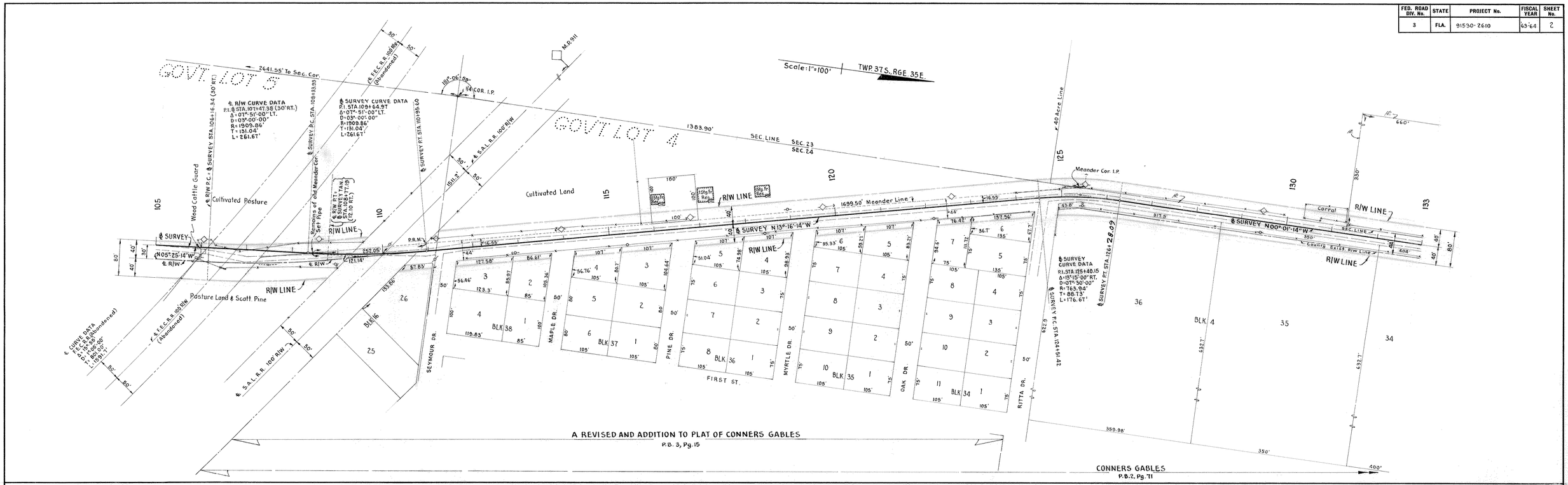

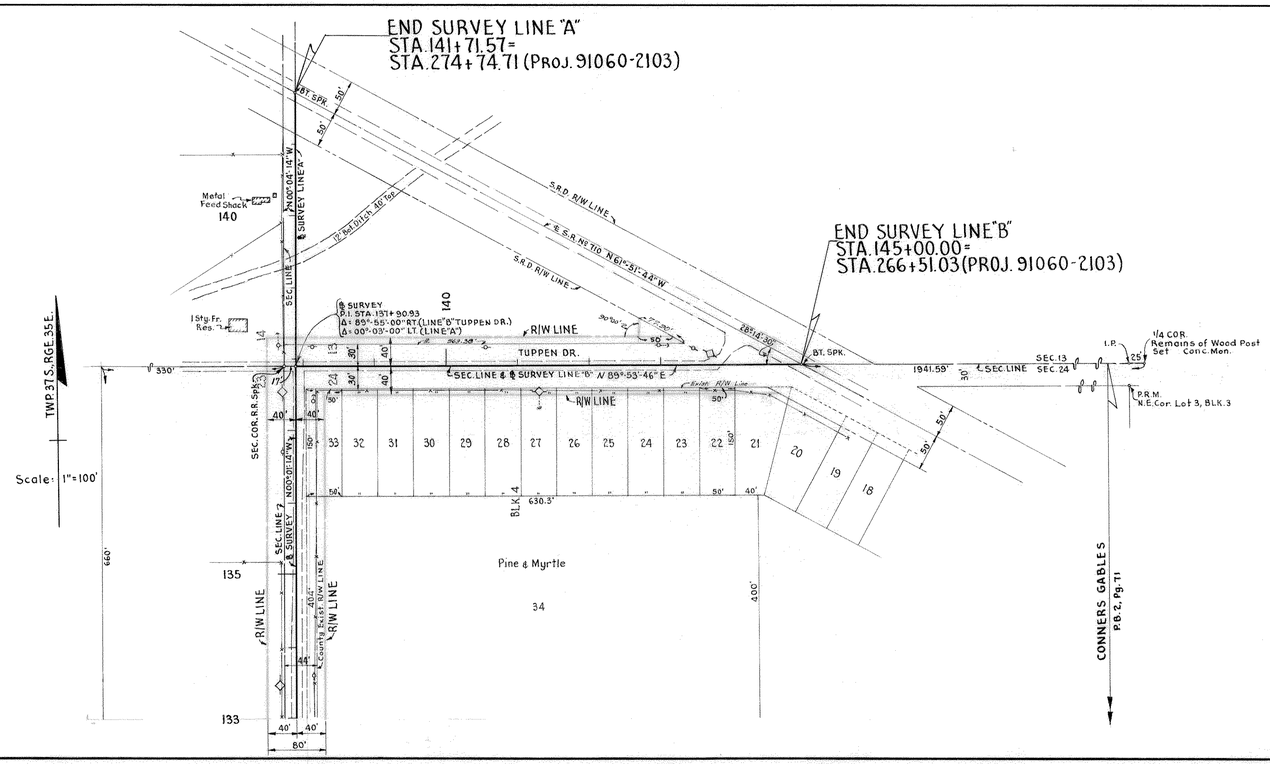

HAZELLIEF ROAD

STATE OF FLORIDA
STATE ROAD DEPARTMENT

RIGHT OF WAY MAP

STATE ROAD No. OKEECHOBEE COUNTY

	By	Date	Approved By	Date
Drawn	Rando	Dec. '63		
Traced	Rando	Dec. '63	District Engineer	2-17-64
Checked	Cohn	Dec. '63		
Compared			Engineer of Rights of Way	
Indexed			State Highway Engineer	2-27-64

Revision	By	Date

SECTION. 91530-2610 SHEET 2 OF 23

FED. ROAD DIV. No.	STATE	PROJECT No.	FISCAL YEAR	SHEET No.
3	FLA.			

FLORIDA POWER & LIGHT COMPANY

STATION TO STATION		LEFT	RIGHT	DESCRIPTION
86 + 86		28'		COMBINATION POLE & 2 ANCHORS
87 + 12		25'		COMBINATION POLE & ANCHOR
88 + 83		25'		POLE & ANCHOR
92 + 32		22'		POLE
95 + 75		22'		POLE
99 + 18		18'		POLE
106 + 02		18'		POLE
108 + 57		31'		POLE
111 + 14		28'		POLE
114 + 08		25'		POLE & ANCHOR
116 + 88		23'		POLE
119 + 72		22'		POLE & ANCHOR
122 + 56		22'		POLE
125 + 50		26'		POLE & ANCHOR
129 + 95		22'		POLE
133 + 48		22'		POLE
137 + 57		21'		POLE
141 + 35			35'	POLE & ANCHOR
143 + 68		18'		POLE

INTER-COUNTY TEL. & TEL. CO.

STATION TO STATION		LEFT	RIGHT	DESCRIPTION
		SEE FLORIDA POWER & LIGHT CO. FOR COMBINATION POLES		
88 + 49			18'	POLE & ANCHOR
91 + 55			15'	POLE
95 + 22			18'	POLE
98 + 89			16'	POLE
102 + 35			17'	POLE
105 + 95			18'	POLE, STUB POLE & 2 ANCHORS
108 + 95			28'	POLE & ANCHOR
111 + 20			20'	POLE & ANCHOR
112 + 91			21'	POLE & ANCHOR
115 + 37			22'	POLE
118 + 40			26'	POLE
118 + 93		21'		POLE
122 + 12			25'	POLE
125 + 85			21'	POLE & ANCHOR
129 + 46			25'	POLE
133 + 60			25'	POLE
137 + 41			28'	POLE & ANCHOR
137 + 91	46° ANGLE	38'		POLE & ANCHOR
138 + 15		25'		POLE
140 + 59		28'		POLE
143 + 00		28'		POLE & ANCHOR
143 + 46		28'		POLE

WESTERN UNION TELEGRAPH COMPANY

STATION TO STATION		LEFT	RIGHT	DESCRIPTION
140 + 20		20'		POLE

UTILITY LIST
HAZELLIEF RD.

STATE OF FLORIDA
STATE ROAD DEPARTMENT

RIGHT OF WAY MAP

STATE ROAD No. OKEECHOBEE COUNTY

	By	Date	Approved by	Date 2-11-68
Drawn			Clarence O. Lundborg, District Engineer	
Traced				
Checked				
Compared			Engineer of Rights of Way	
Indexed			for State Highway Engineer	

Revision	By	Date

SECTION. 91530-2610 SHEET 3 OF 3