FED. ROAD DIV. No.	STATE	PROJECT No.	FISCAL YEAR	SHEET No.
3	FLA.		68	

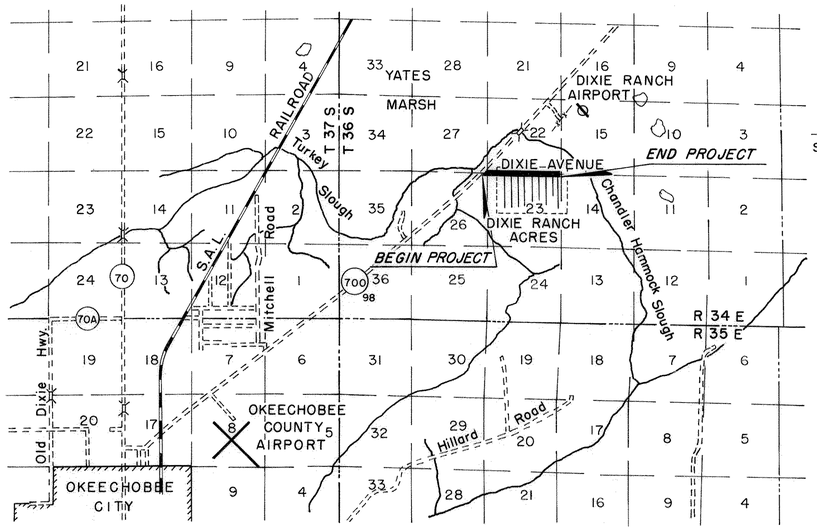

LOCATION MAP

Scale: 1" = 1 Mile

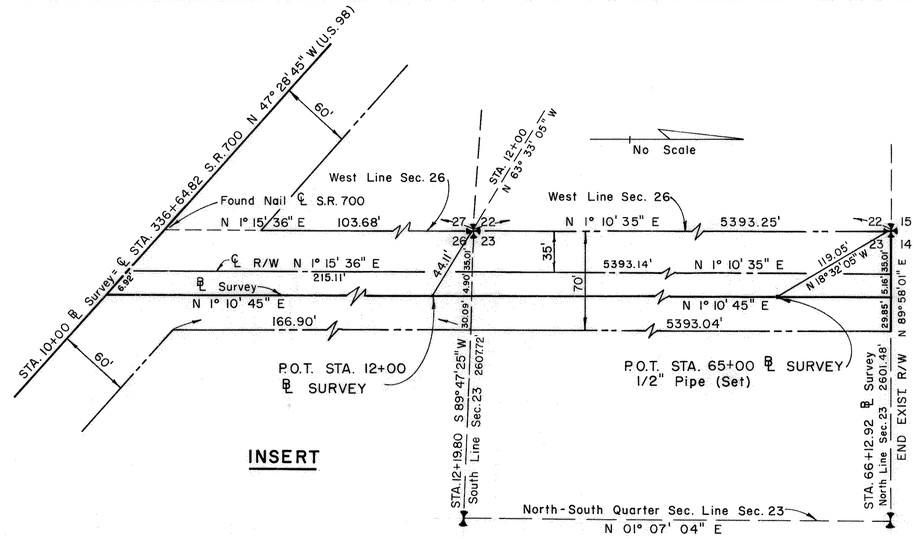

Scale: 1" = 400'

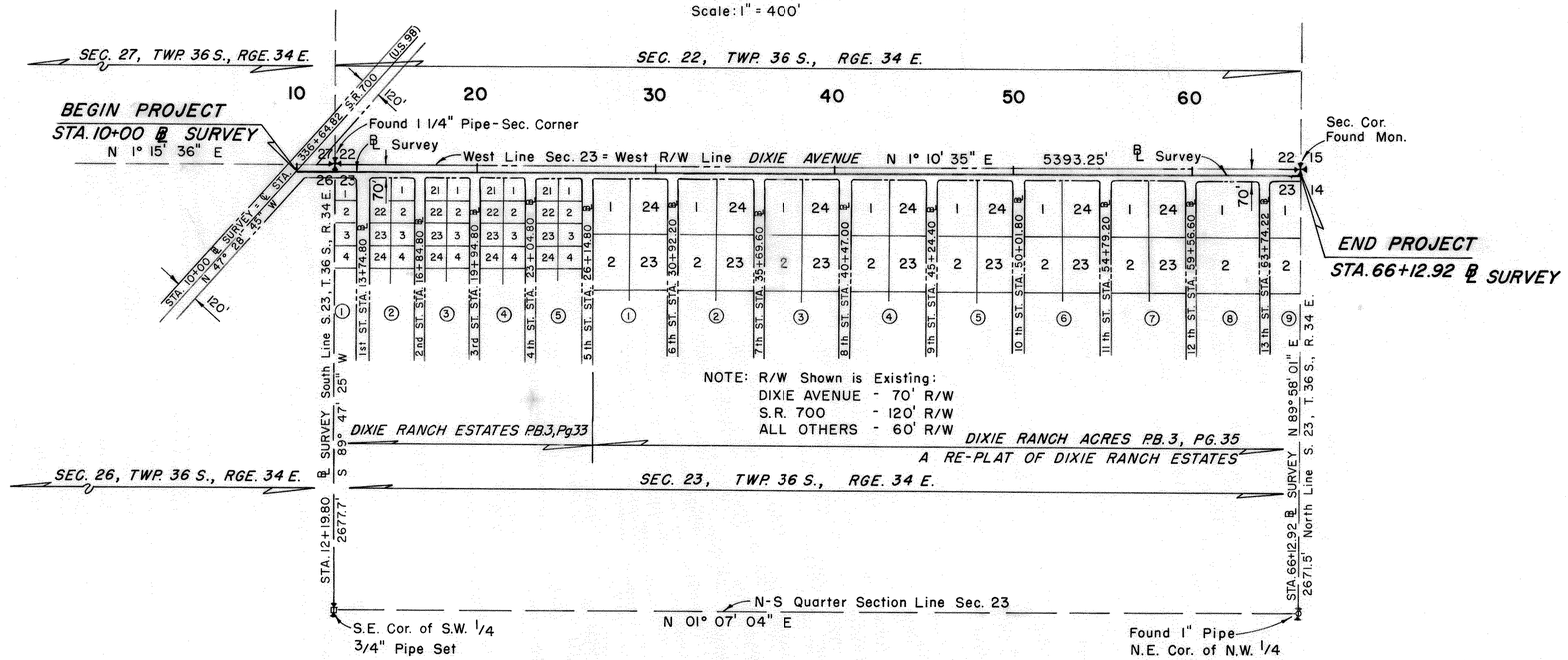

NOTE: R/W Shown is Existing:
DIXIE AVENUE - 70' R/W
S.R. 700 - 120' R/W
ALL OTHERS - 60' R/W

UTILITIES INVOLVED
FLORIDA POWER & LIGHT CO.
UNITED TELEPHONE OF FLORIDA

NOTE:

Bearings shown on this map are based on State Road Department Right-of-Way Map Section 91090-2201, State Road 700.

REVISION	BY	DATE

DIXIE AVENUE

BROCKWAY, OWEN & ANDERSON
ENGINEERS, INCORPORATED
WEST PALM BEACH, FLORIDA

STATE OF FLORIDA
STATE ROAD DEPARTMENT

RIGHT OF WAY MAP

STATE ROAD No. OKEECHOBEE COUNTY

	BY	DATE	APPROVED BY	DATE
DRAWN	FOWLER	3/68	DISTRICT ENGINEER	7/11/68
TRACED	ANDERSON	3/68		
CHECKED	WHITE	5/68	ENGINEER OF RIGHTS OF WAY	
COMPARED				
INDEXED			STATE HIGHWAY ENGINEER	

SECTION. 91521-2601 SHEET 1 OF 2

FED. ROAD DIV. No.	STATE	PROJECT No.	FISCAL YEAR	SHEET No.
3	FLA.		68	

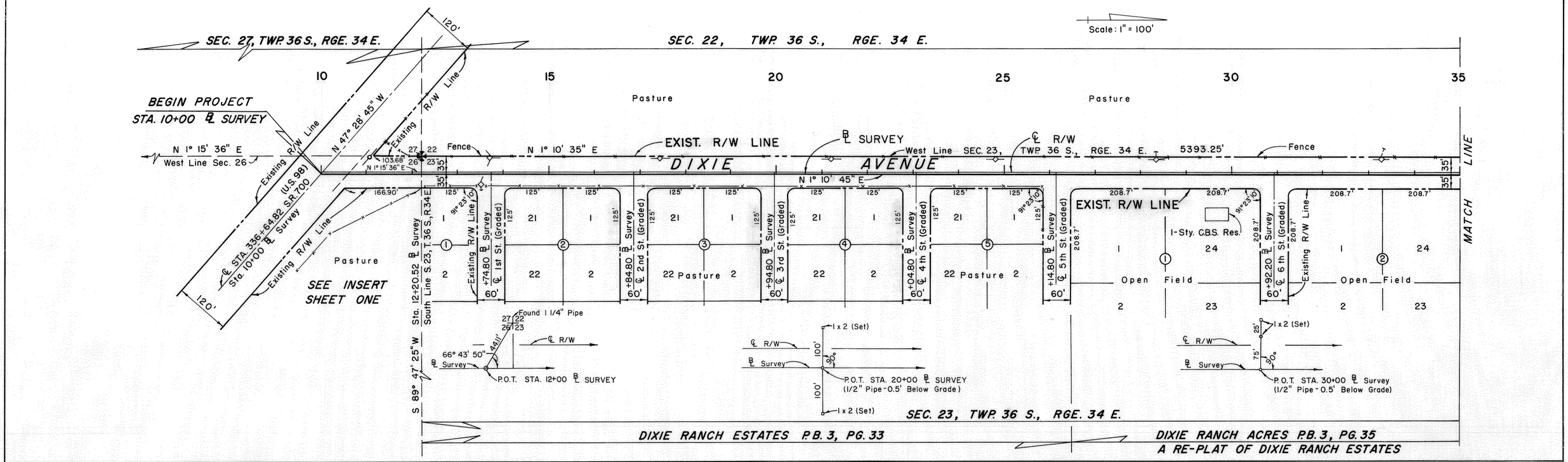

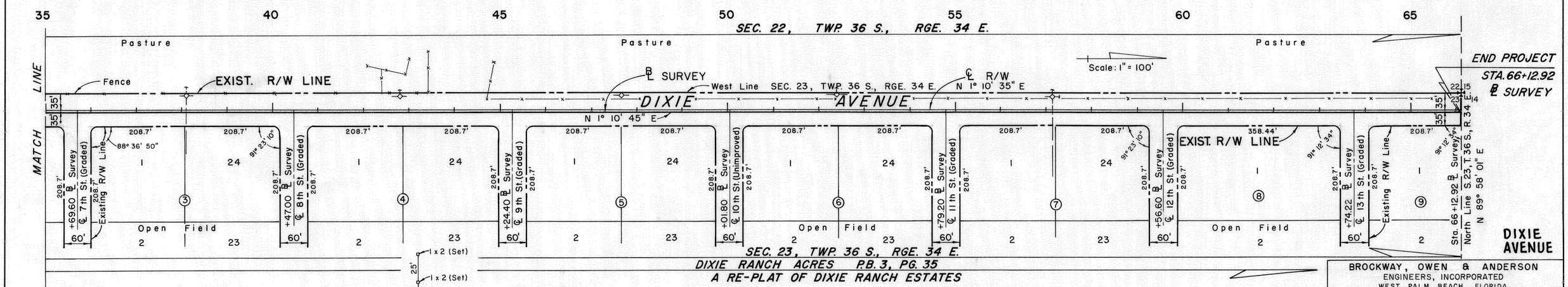

NOTE:
Bearings shown on this map are based on State Road Department Right-of-Way Map Section 91090-2201, State Road 700.

REVISION	BY	DATE

BROCKWAY, OWEN & ANDERSON
ENGINEERS, INCORPORATED
WEST PALM BEACH, FLORIDA

STATE OF FLORIDA
STATE ROAD DEPARTMENT

RIGHT OF WAY MAP

STATE ROAD No. — OKEECHOBEE COUNTY

	BY	DATE	APPROVED BY	DATE
DRAWN	FOWLER	3/68		9/11/68 DISTRICT ENGINEER
TRACED	ANDERSON	3/68		
CHECKED	WHITE	5/68		ENGINEER OF RIGHTS OF WAY
COMPARED				
INDEXED				STATE HIGHWAY ENGINEER

SECTION. 91521-2601 — SHEET 2 OF 2