FED. ROAD DIV. No.	STATE	PROJECT No.	FISCAL YEAR	SHEET No.
3	FLA.		68	

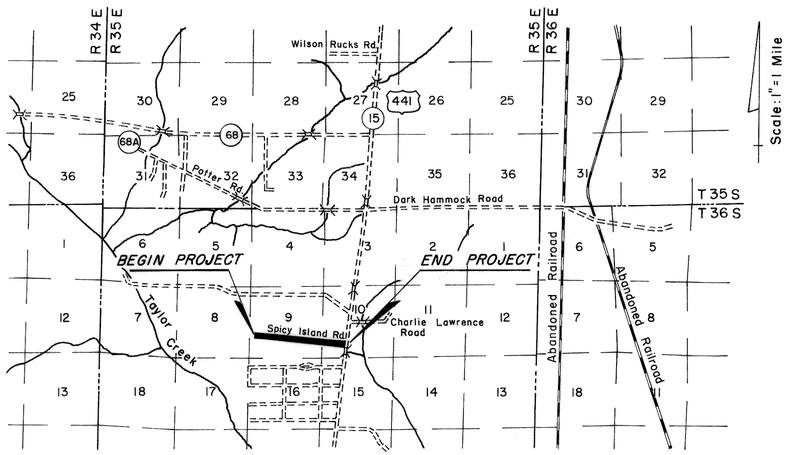

LOCATION MAP

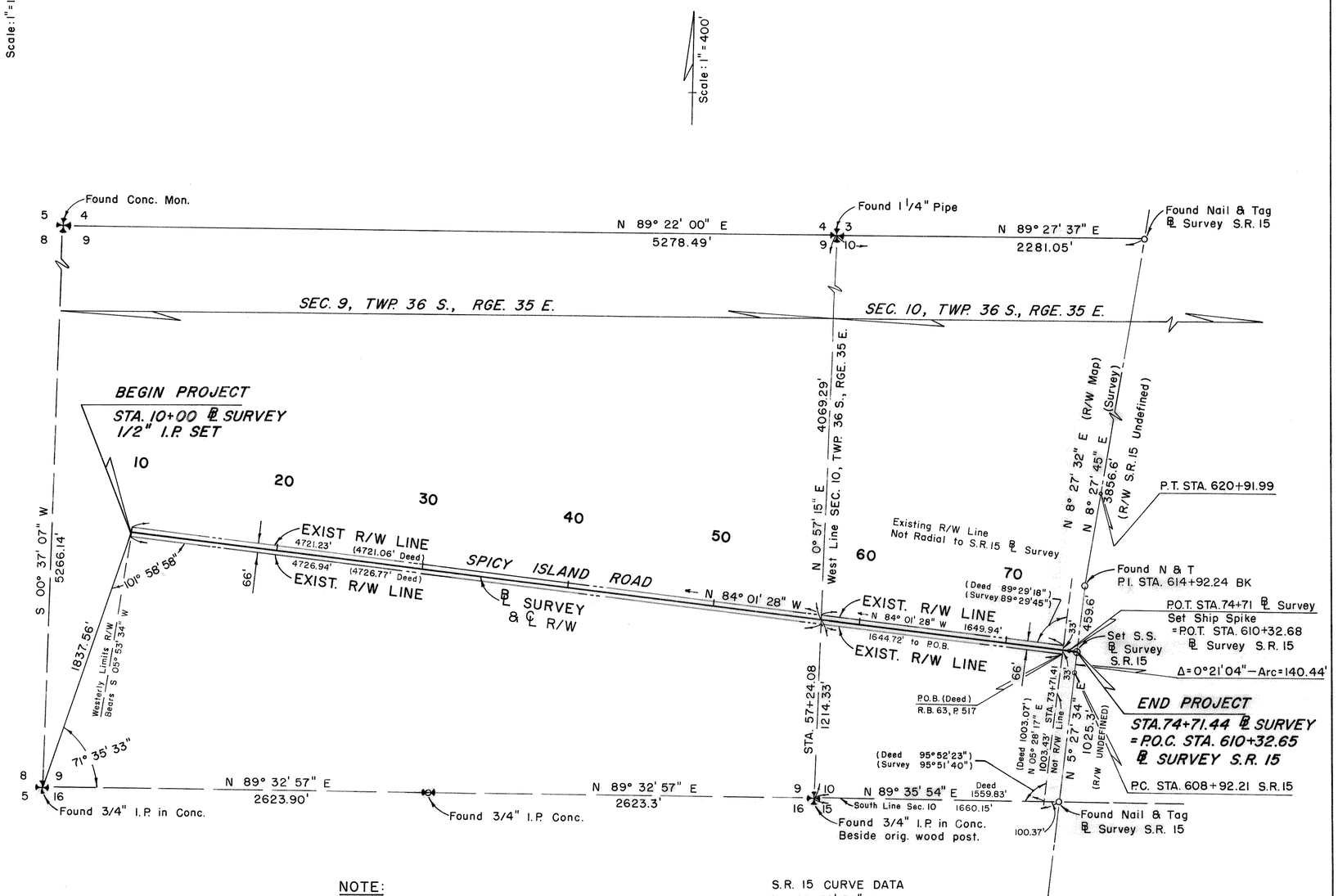

NOTE:

1. Bearings shown on this map are based on State Road Department Right-of-Way Map Section 91020, State Road 15, South of P.I. Station 614+92.24.
2. For existing 66 foot Right-of-Way Refer to Public Records of Okeechobee County, Fla., Record Book 63, Page 517.
3. R/W State Road 15 is undefined.

UTILITIES INVOLVED
FLORIDA POWER & LIGHT CO.
UNITED TELEPHONE OF FLORIDA

S.R. 15 CURVE DATA
Δ = 02° 59' 58" RT
D = 0° 15'
R = 22918.33'
T = 600.03'
Arc = 1199.78'
P.C. STA. 608+92.21
P.T. STA. 620+91.99
P.I. STA. 614+92.24 BK
= STA. 614+91.96 AH

SPICY ISLAND ROAD

BROCKWAY, OWEN & ANDERSON
ENGINEERS, INCORPORATED
WEST PALM BEACH, FLORIDA

STATE OF FLORIDA
STATE ROAD DEPARTMENT

RIGHT OF WAY MAP

STATE ROAD No. — OKEECHOBEE COUNTY

	By	Date	Approved By	Date
Drawn	FOWLER	3/68		
Traced	ANDERSON	3/68		District Engineer
Checked	WHITE	5/68		
Compared				Engineer of Rights of Way
Indexed				State Highway Engineer

Revision	By	Date

SECTION. 91519-2601 — SHEET 1 OF 2

FED. ROAD DIV. No.	STATE	PROJECT No.	FISCAL YEAR	SHEET No.
3	FLA.		68	

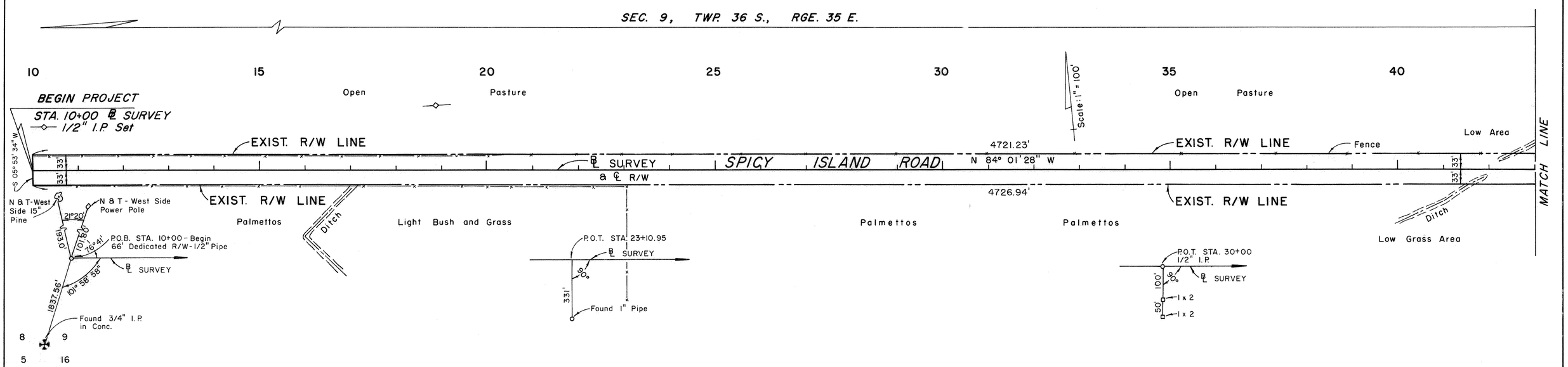

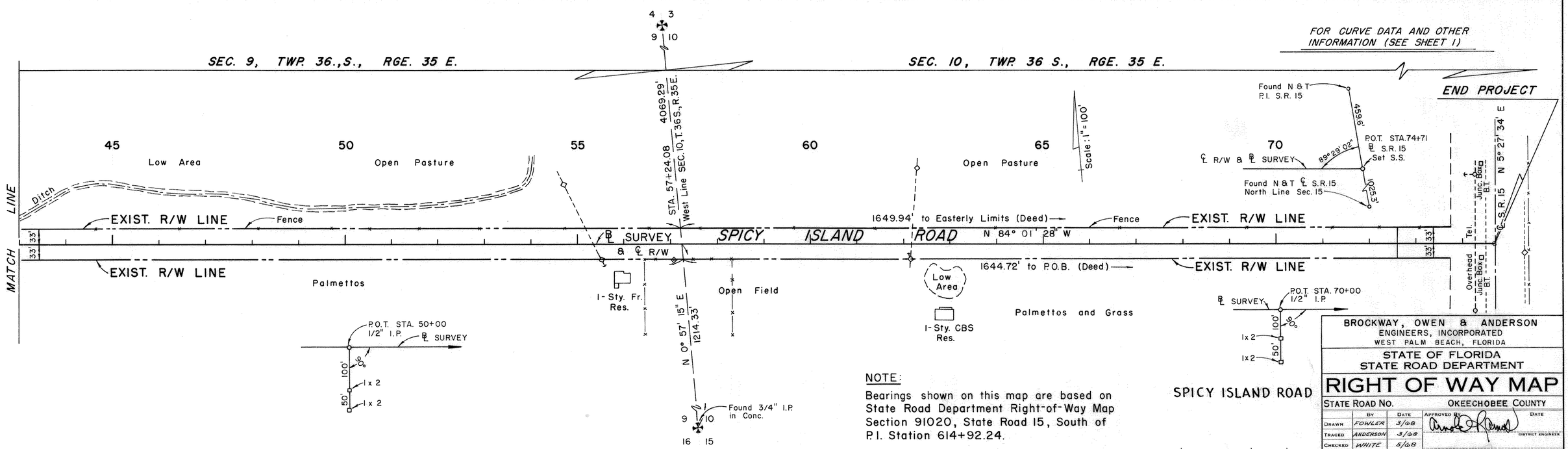

NOTE:

Bearings shown on this map are based on State Road Department Right-of-Way Map Section 91020, State Road 15, South of P.I. Station 614+92.24.

REVISION	BY	DATE

BROCKWAY, OWEN & ANDERSON
ENGINEERS, INCORPORATED
WEST PALM BEACH, FLORIDA

STATE OF FLORIDA
STATE ROAD DEPARTMENT

RIGHT OF WAY MAP

STATE ROAD No. — OKEECHOBEE COUNTY

	BY	DATE
DRAWN	FOWLER	3/68
TRACED	ANDERSON	3/68
CHECKED	WHITE	5/68
COMPARED		
INDEXED		

APPROVED BY — DATE
DISTRICT ENGINEER
ENGINEER OF RIGHTS OF WAY
STATE HIGHWAY ENGINEER

SECTION 91519-2601 — SHEET 2 OF 2