FED. ROAD DIV. No.	STATE	PROJECT No.	FISCAL YEAR	SHEET No.
3	FLA.	91512-2601	68	1

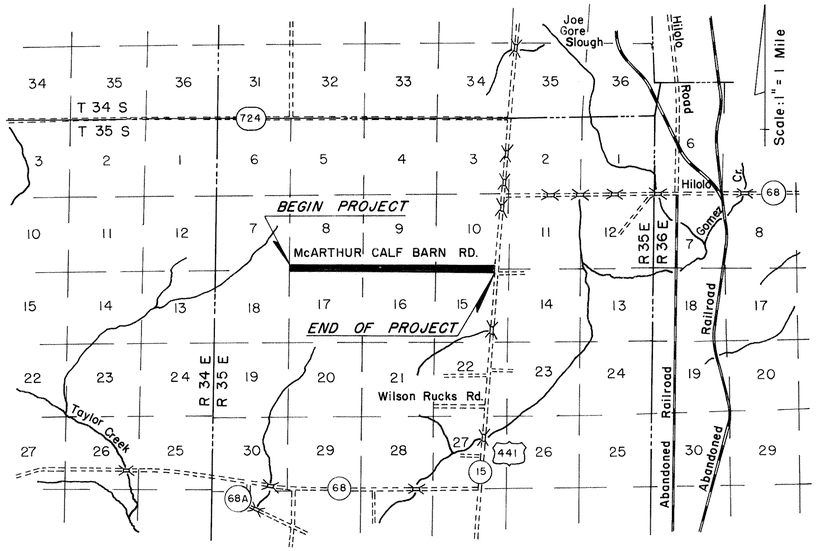

LOCATION MAP

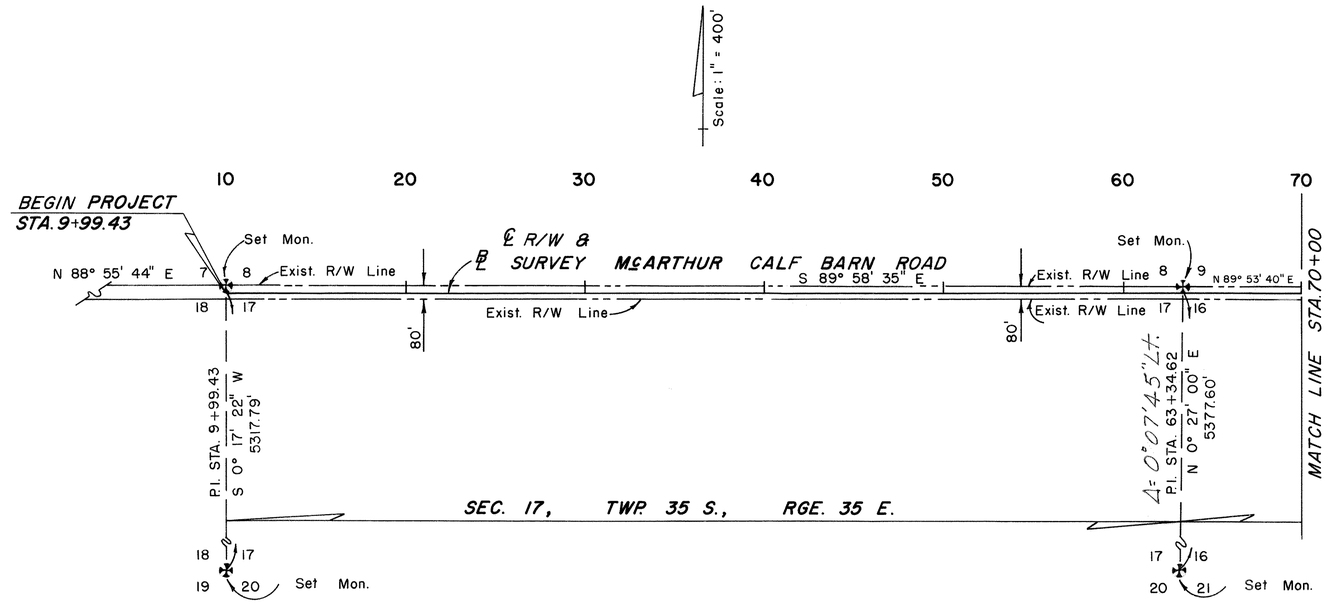

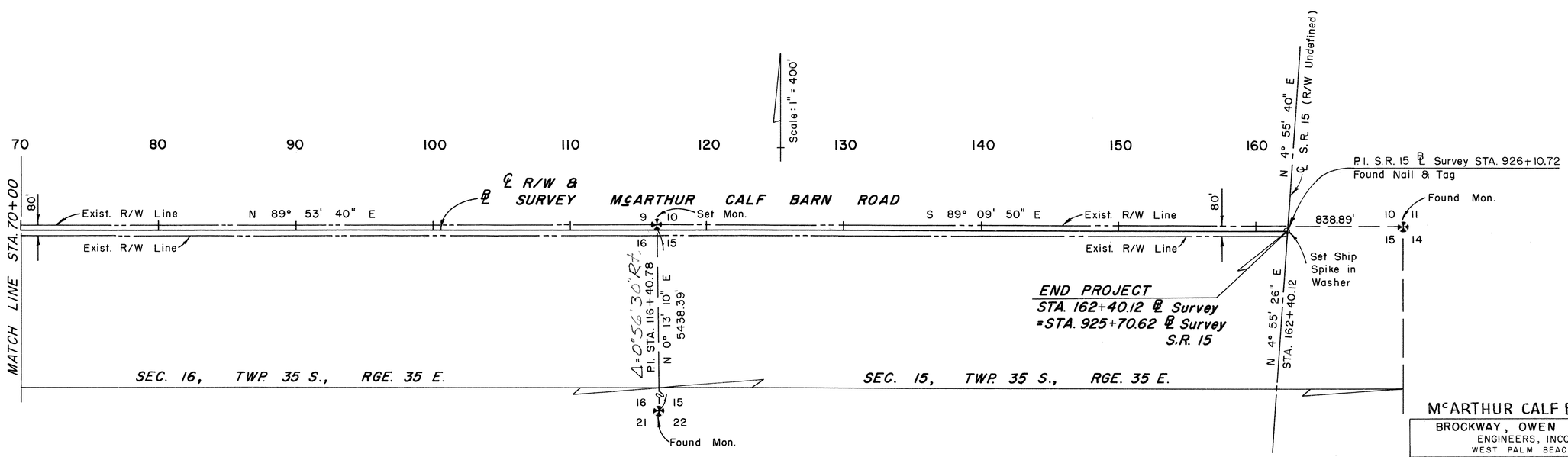

NOTE:
Bearings shown on this map are based on State Road Department Right-of-Way Map Section 91020, State Road 15.
For existing 80 foot R/W deed refer to Public Records of Okeechobee County, O.R. Book 77, Page 379.

UTILITIES INVOLVED
FLORIDA POWER & LIGHT CO.
UNITED TEL. & TEL. CO.

McARTHUR CALF BARN ROAD

BROCKWAY, OWEN & ANDERSON
ENGINEERS, INCORPORATED
WEST PALM BEACH, FLORIDA

STATE OF FLORIDA
STATE ROAD DEPARTMENT

RIGHT OF WAY MAP

STATE ROAD No. — OKEECHOBEE COUNTY

	By	Date	Approved By	Date
Drawn	FOWLER	3/68		
Traced	ANDERSON	3/68		District Engineer
Checked	WHITE	5/68		
Compared				Engineer of Rights of Way
Indexed				State Highway Engineer

Revision	By	Date

SECTION 91512-2601 — SHEET 1 OF 4

R. CODSWELL, JACKSONVILLE, FLORIDA — INK LINEN —

FED. ROAD DIV. No.	STATE	PROJECT No.	FISCAL YEAR	SHEET No.
3	FLA.	91512-2601	68	2

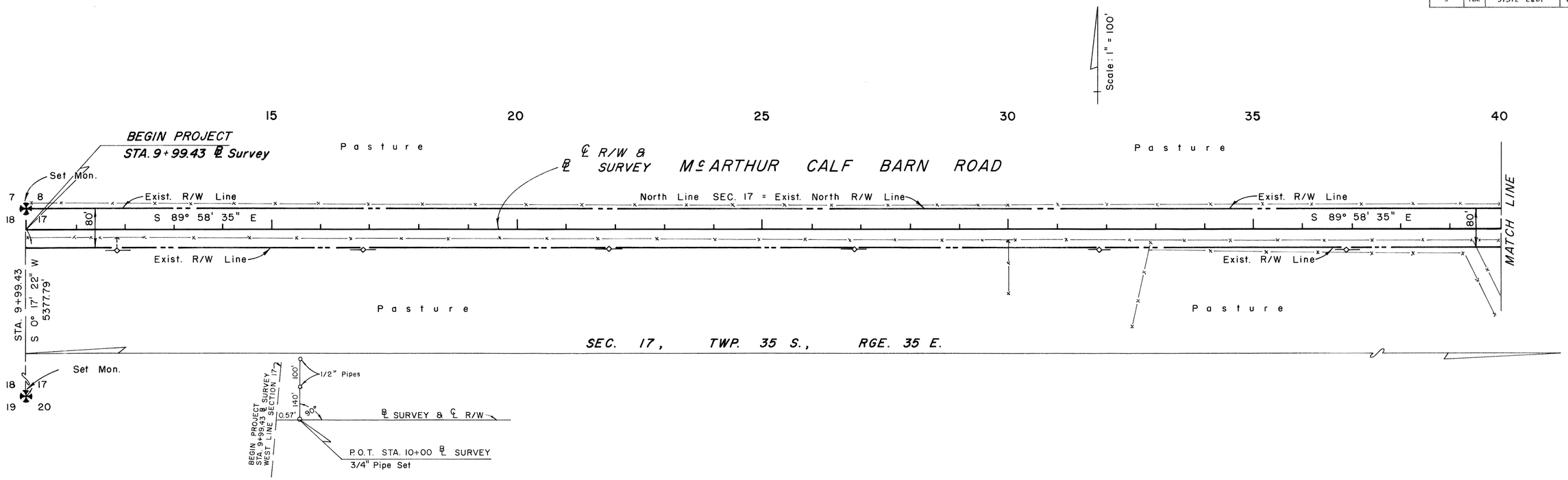

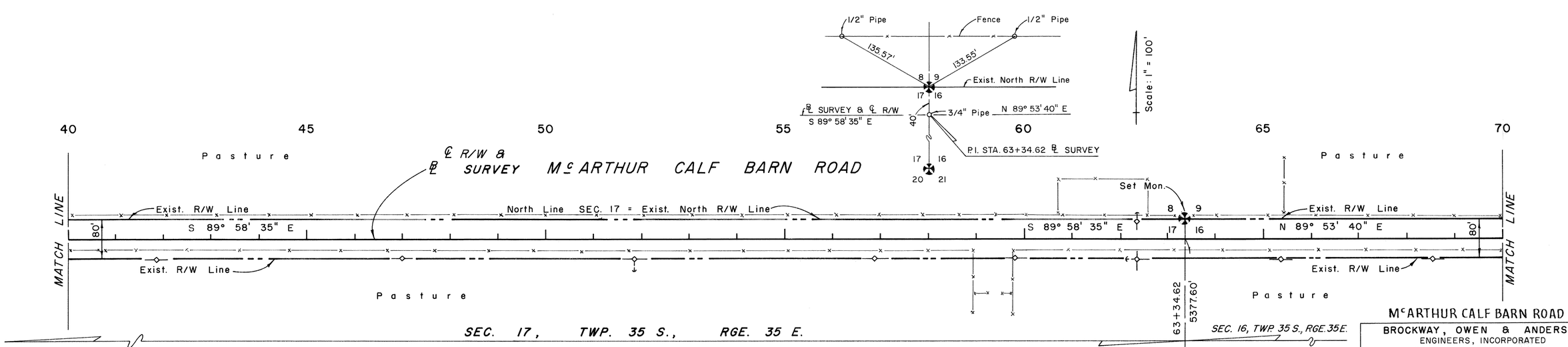

NOTE:
Bearings shown on this map are based on State Road Department Right-of-Way Map Section 91020, State Road 15.

McARTHUR CALF BARN ROAD

BROCKWAY, OWEN & ANDERSON
ENGINEERS, INCORPORATED
WEST PALM BEACH, FLORIDA

STATE OF FLORIDA
STATE ROAD DEPARTMENT

RIGHT OF WAY MAP

STATE ROAD No. OKEECHOBEE COUNTY

	By	Date	Approved By	Date
Drawn	FOWLER	3/68		
Traced	ANDERSON	3/68		DISTRICT ENGINEER
Checked	WHITE	5/68		
Compared				ENGINEER OF RIGHTS OF WAY
Indexed				STATE HIGHWAY ENGINEER

Revision	By	Date

SECTION 91512-2601 SHEET 2 OF 4

COGSWELL, JACKSONVILLE, FLORIDA — 18X LINEN —

FED. ROAD DIV. No.	STATE	PROJECT No.	FISCAL YEAR	SHEET No.
3	FLA.	91512-2601	68	3

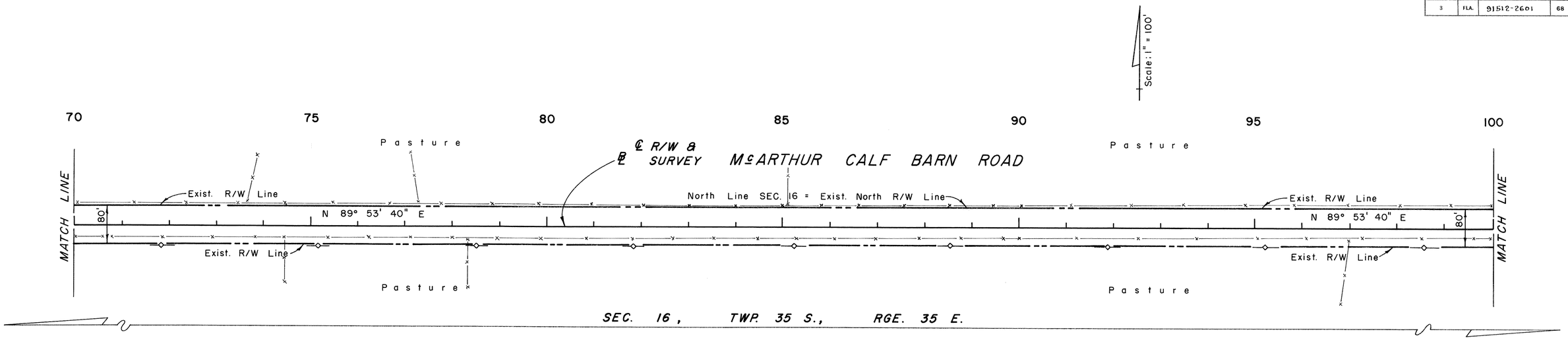

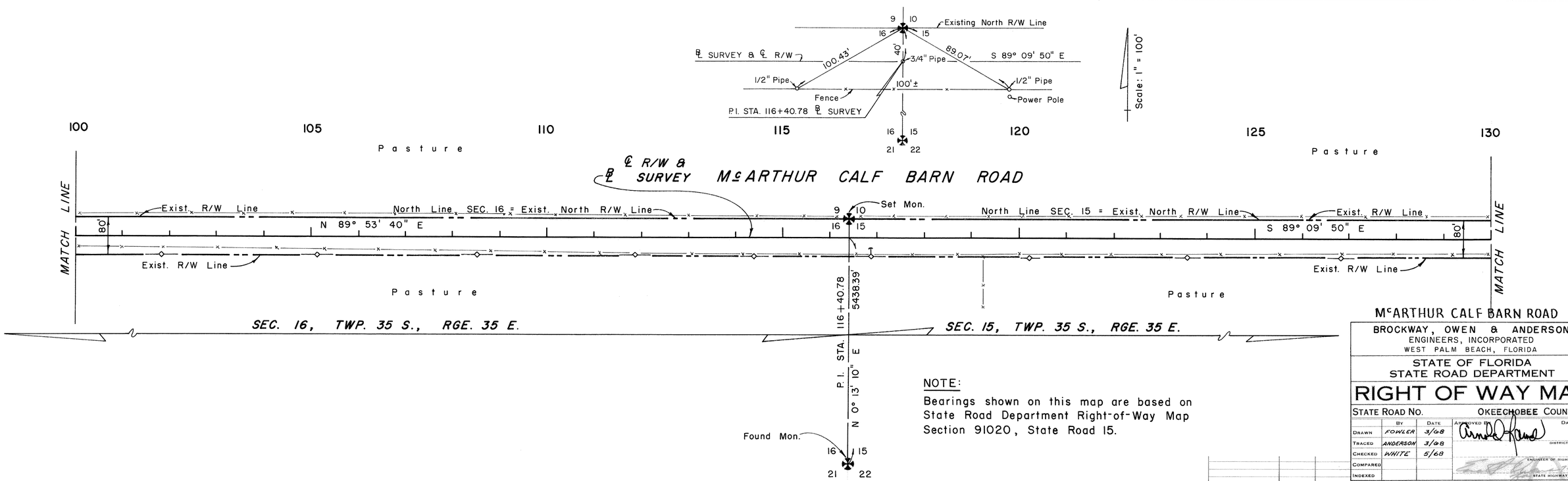

NOTE:

Bearings shown on this map are based on State Road Department Right-of-Way Map Section 91020, State Road 15.

McARTHUR CALF BARN ROAD

BROCKWAY, OWEN & ANDERSON
ENGINEERS, INCORPORATED
WEST PALM BEACH, FLORIDA

STATE OF FLORIDA
STATE ROAD DEPARTMENT

RIGHT OF WAY MAP

STATE ROAD NO. OKEECHOBEE COUNTY

	By	Date	Approved By	Date
Drawn	FOWLER	3/68		
Traced	ANDERSON	3/68		District Engineer
Checked	WHITE	5/68		Engineer of Rights of Way
Compared				
Indexed				State Highway Engineer

Revision	By	Date

SECTION 91512-2601 SHEET 3 OF 4

COGSWELL, JACKSONVILLE, FLORIDA — INK LINEN

FED. ROAD DIV. No.	STATE	PROJECT No.	FISCAL YEAR	SHEET No.
3	FLA.	91512-2601	68	4

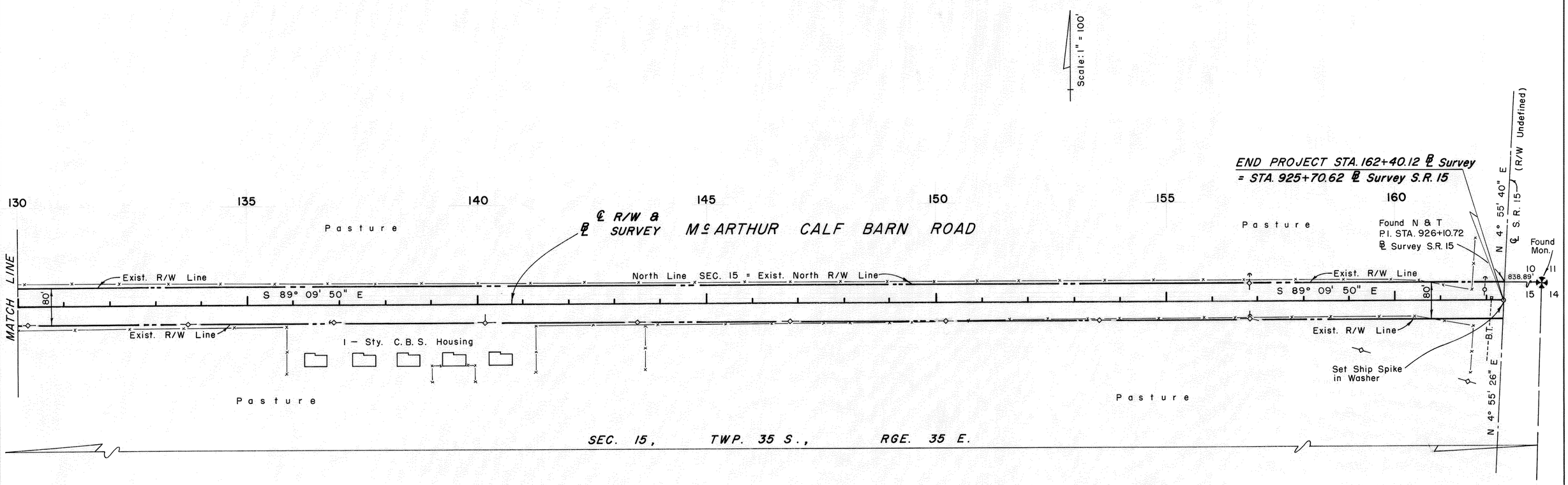

NOTE:

Bearings shown on this map are based on State Road Department Right-of-Way Map Section 91020, State Road 15.

McARTHUR CALF BARN ROAD

BROCKWAY, OWEN & ANDERSON
ENGINEERS, INCORPORATED
WEST PALM BEACH, FLORIDA

STATE OF FLORIDA
STATE ROAD DEPARTMENT

RIGHT OF WAY MAP

STATE ROAD NO. OKEECHOBEE COUNTY

	By	Date	Approved By	Date
Drawn	FOWLER	3/68		
Traced	ANDERSON	3/68		District Engineer
Checked	WHITE	5/68		Engineer of Rights of Way
Compared				
Indexed				State Highway Engineer

Revision	By	Date

SECTION. 91512-2601 SHEET 4 OF 4

COGSWELL, JACKSONVILLE, FLORIDA — INK LINEN —