PROJ. WORK DIST. No.	STATE	FED. AID PROJ. No.	FISCAL YEAR	SHEET NO.	TOTAL SHEETS
8	FLA.		'45	1	2

1.6

BEGINNING OF JOB
STA. 0+00

Sta. 0+00 = Sta. 751+97.2 (Project 781)

Sta. 0+00 Job No. 9100-002 Equals
Sta. 751+97.2 Project No. 781.

Township 35 S. Range 35 E.

Township 35 S. Range 36 E.

P.I. 120+37.98
Δ 3°40'Lt.
D 0°22'
T 500.18'
L.C. 999.92'
R 15,626.17'

P.I. 94+09.62
Δ 2°25'06" Rt.
D 0°14'
T 518.39'
L.C. 1036.57'
R 24,555.30'

Note ~ All Details Drawn Scale 1"=100'

STATE OF FLORIDA
STATE ROAD DEPARTMENT

RIGHT OF WAY MAP

PROJECT NO. Section 9110-002
ROAD NO. (162-A.) 68 OKEECHOBEE COUNTY

SCALE 1"= 400'	NAMES	DATES	APPROVED BY
DRAWN	Wilkinson		
TRACED	Wilkinson	9-23-44	DIVISION ENGINEER
INDEXED			
REVISED			STATE HIGHWAY ENGINEER
REVISED			

REVISION	BY	DATE
Add Bridges	Gray-WPB	6-4-46

FED. ROAD DIST. No.	STATE	FED. AID PROJ. No.	FISCAL YEAR	SHEET NO.	TOTAL SHEETS
8	FLA.		'45	2	2

17

210 5 4 220 Bridge Sta. 223+17.24 230 240 250 260 4 270 3 280 290 300 310 3 320 2 330 340

89°07'

13.8' 26.2'

5289.80' 5289.80' 5289.80'

5307.69' 5307.340' 5307.51'

R/W Line
Section Line
℄ Of Job
℄ Of Job & Section Line
R/W Line

5305.59' 5305.50' 5305.41'

End Bridge Sta. 237+17.24

22.4' 7.16'

Sta. 260+58.81 700'

Borrow Pit No 5

89°01'

N 89°02'E

89°02'

Sta. 326+90.83 700'

Borrow Pit No 6

Sta. 335+90.83

8 9 9 10 10 11

Sta. 214+30.24

Sta. 267+20.04

Sta. 320+27.64

340 350 360 370 2 1 380 390 400 410 420

5302.59' 5305.50' 5305.41'

N 89°02'E.

R/W Line
℄ Of Job
R/W Line

Sta. 369+69.95

Borrow Pit No 7

Sta. 371+63.85

1436.11'

2482.97'

1409.55'

1478.58' Arc

1406.33' Arc

89°01'

Sta. 373+33.14

11 12

P.I. 394+36.14
Δ 15° 01' Rt.
D 1° 00'
T 755.17'
L.C. 1501.67'
R 5729.65'

P.C. Sta. 387+40.97

P.T. Sta. 402+42.64

P.C. Sta. 410+82.16

P.I. 417+85.67
Δ 14° 00' Lt.
D 1° 00'
T 703.51'
L.C. 1400.0'
R 5729.65'

P.T. Sta. 424+82.16

2814.53'

839.52'

S 75° 57' E

1375.58' Arc

432.99'

241.71'

1424.45' Arc

Borrow Pit No 8

683.0'

91°02'

1 7

County...
County

Tractor Axle

End Of Section No. 9100
Sta. 426+82.55

12

200.92'

100'

100'

200.36'

S 89° 57' E

69.00'

¼ Section Line

Truck Axle Marked ¼ Cor.

89°58'

Okeechobee No 02'E
St. Lucie Sta. 426+82.55

Twp. 35-S. Range-36-E.

Twp. 35-S. Range-37-E.

REVISION	BY	DATE
Add Bridge	Gary Wilk	6-4-76
10/15/2002 REVISED		

STATE OF FLORIDA
STATE ROAD DEPARTMENT

RIGHT OF WAY MAP

PROJECT No. Section 9110-002

ROAD No. (162-A.) 68 OKEECHOBEE COUNTY

SCALE 1"= 400'	NAMES	DATES	APPROVED BY
DRAWN	Wilkinson		
TRACED	Wilkinson	9-26-42	DIVISION ENGINEER
10/15/2002 REVISED			STATE HIGHWAY ENGINEER

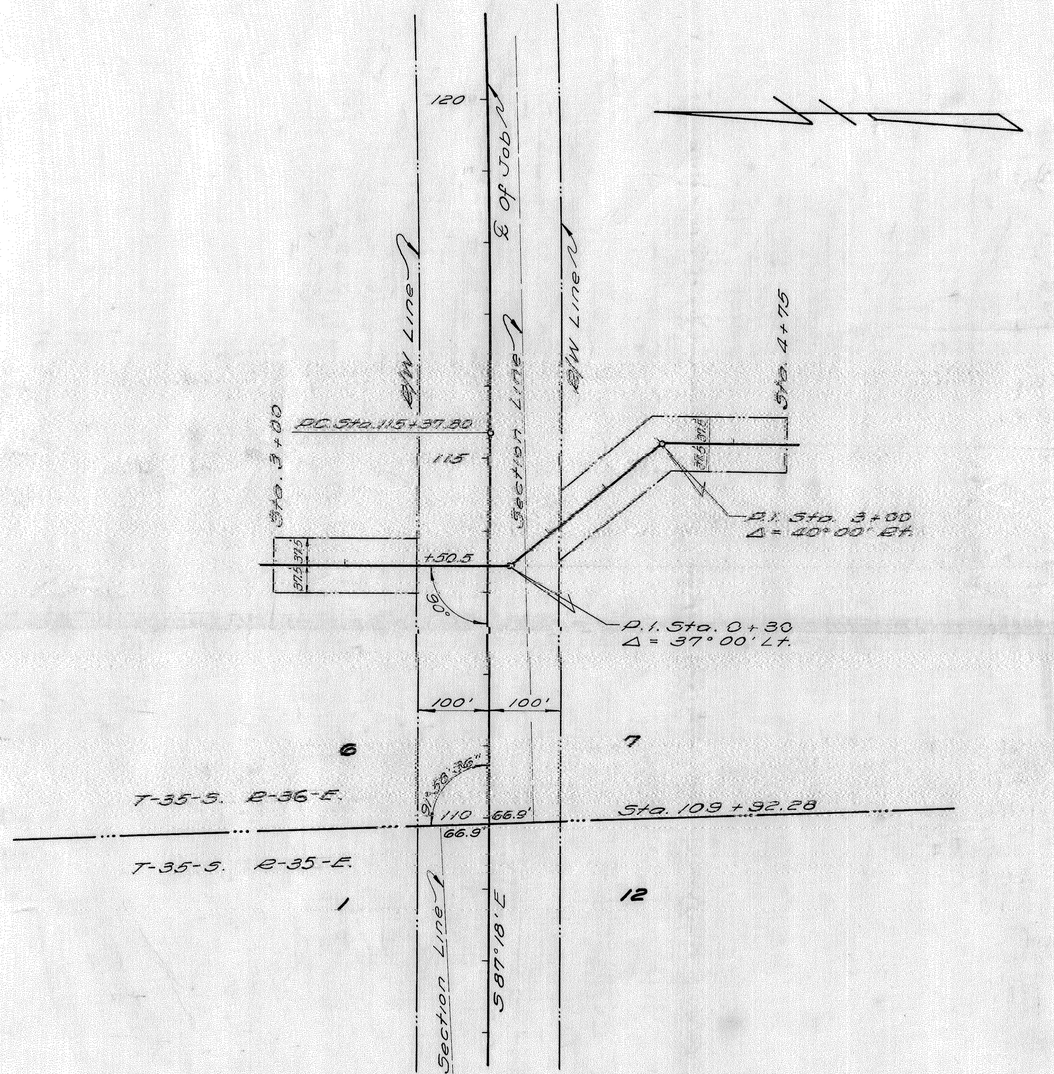

LATERAL DITCH
RT. & LT. STA. 113+50.5

Proposed 40' Bottom Ditch
1/2 : 1 Side Slope

Scale 1" = 100'

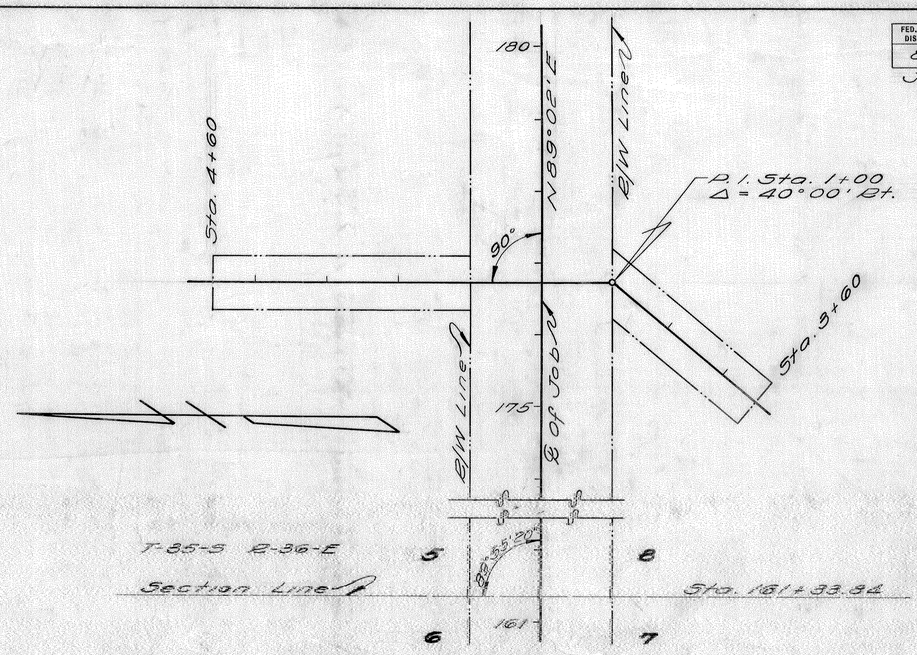

LATERAL DITCH
RT. & LT. STA. 176+72.

Proposed 40' Bottom Ditch - 1 1/2 : 1 Side Slope
Scale 1" = 100'

FED. ROAD DIST. No.	STATE	FED. AID PROJ. No.	FISCAL YEAR	SHEET NO.	TOTAL SHEETS
8	FLA.		45	3	

Job No. 9110-

S.R. 68 STATE OF FLORIDA
STATE ROAD DEPARTMENT

RIGHT OF WAY MAP

PROJECT No. JOB No. 9110-

ROAD No. (62-A) Okeechobee COUNTY

	NAMES	DATES
SCALE 1" =		
DRAWN	Wilkinson	
TRACED	Wilkinson	11-9-45
INDEXED		
REVISED		
REVISED		

APPROVED BY
W. S. Emery.
DIVISION ENGINEER.
STATE HIGHWAY ENGINEER.

FED. ROAD DIST. No.	STATE	FED. AID PROJ. No.	FISCAL YEAR	SHEET NO.	TOTAL SHEETS
8	FLA.		'45	4	

Job No. 9110-

19

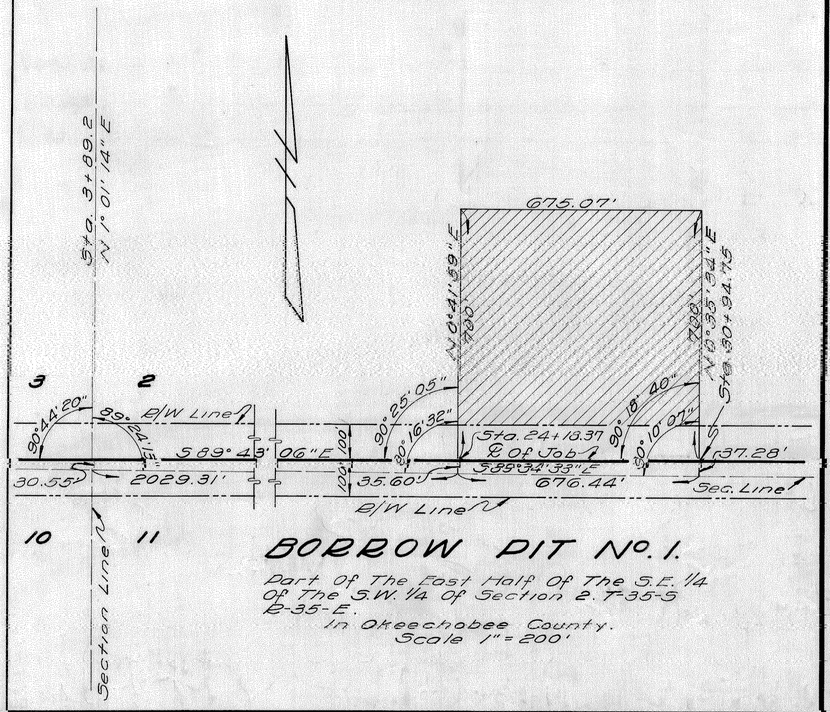

BORROW PIT No. 1.

Part Of The East Half Of The S.E. 1/4 Of The S.W. 1/4 Of Section 2. T-35-S R-35-E.
In Okeechobee County.
Scale 1" = 200'

BORROW PIT No. 2.

Located In The E 1/2 Of S.W. 1/4 Of S.E. 1/4 Of Section 1. T-35-S. R-35-E.
In Okeechobee County.

Scale 1" = 200'

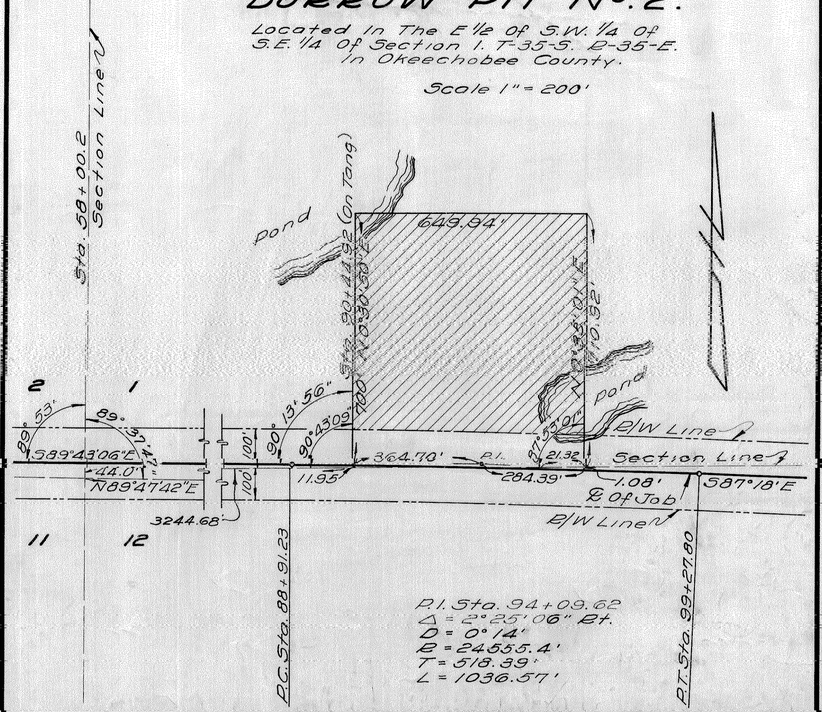

P.I. Sta. 94+09.62
Δ = 2°25'06" Rt.
D = 0°14'
R = 24555.4'
T = 518.39'
L = 1036.57'

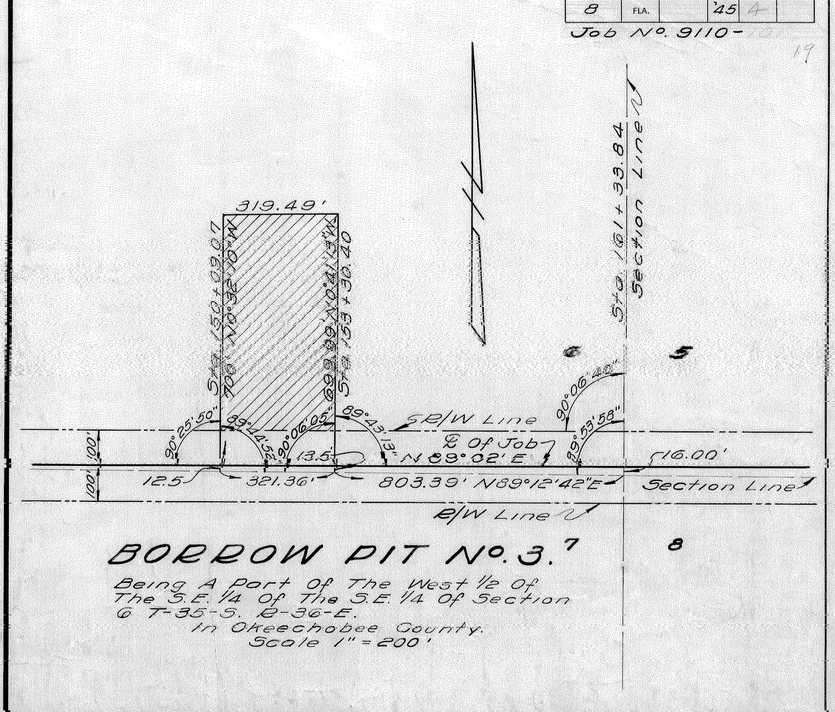

BORROW PIT No. 3.

Being A Part Of The West 1/2 Of The S.E. 1/4 Of The S.E. 1/4 Of Section 6 T-35-S. R-36-E.
In Okeechobee County.
Scale 1" = 200'

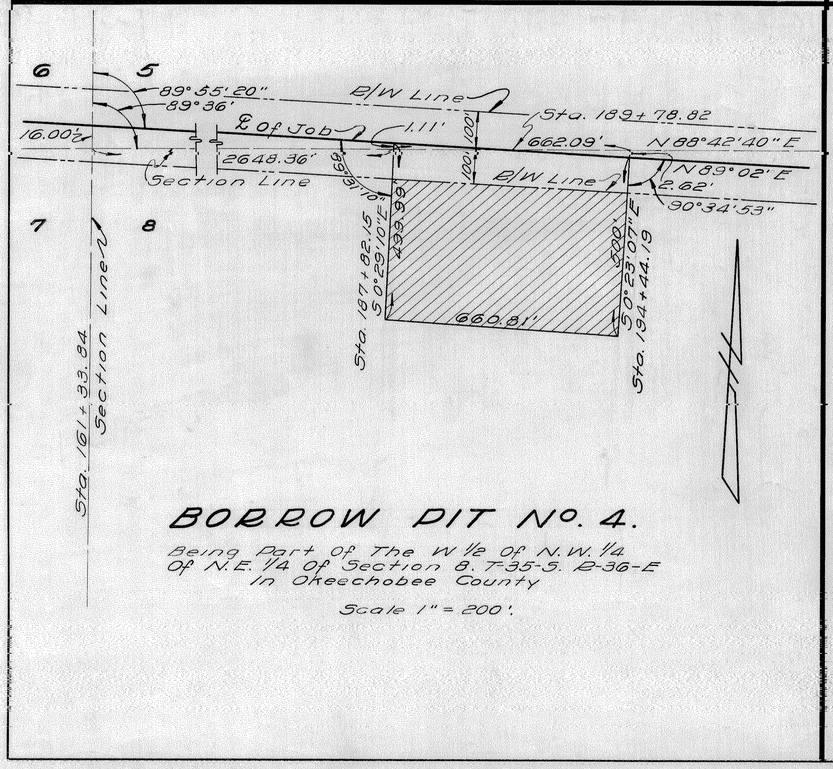

BORROW PIT No. 4.

Being Part Of The W 1/2 Of N.W. 1/4 Of N.E. 1/4 Of Section 8. T-35-S. R-36-E
In Okeechobee County

Scale 1" = 200'.

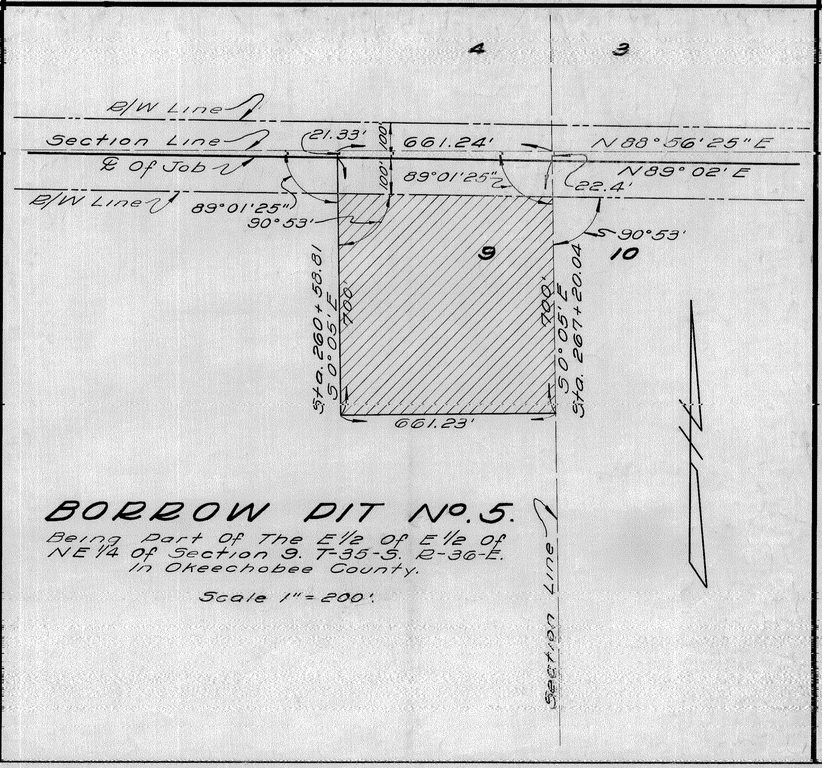

BORROW PIT No. 5.

Being Part Of The E 1/2 Of E 1/2 Of NE 1/4 Of Section 9. T-35-S. R-36-E.
In Okeechobee County.

Scale 1" = 200'.

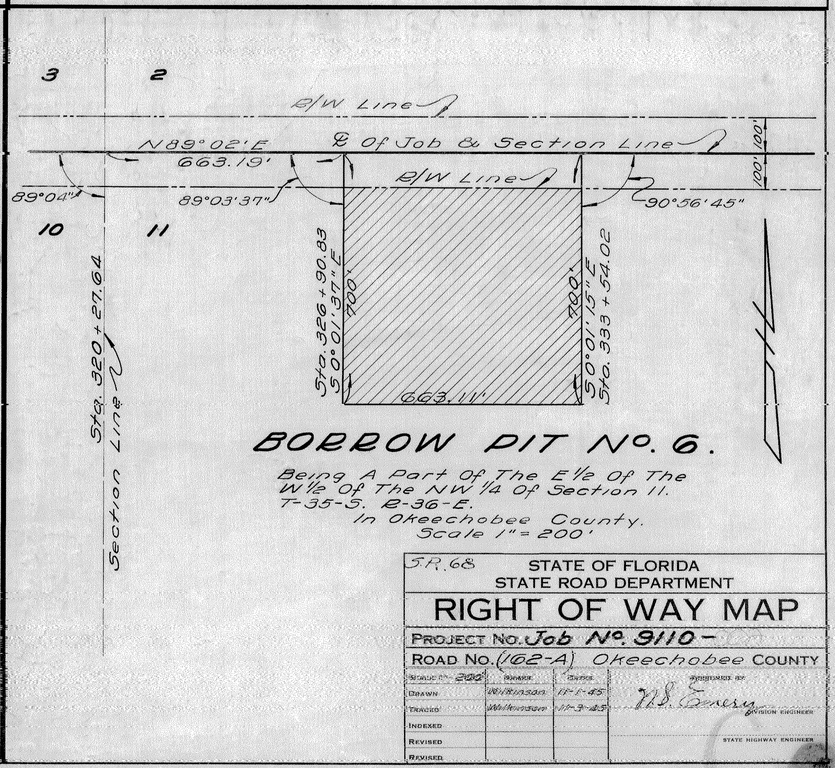

BORROW PIT No. 6.

Being A Part Of The E 1/2 Of The W 1/2 Of The NW 1/4 Of Section 11. T-35-S. R-36-E.
In Okeechobee County.
Scale 1" = 200'

S.R. 68

STATE OF FLORIDA
STATE ROAD DEPARTMENT

RIGHT OF WAY MAP

PROJECT No. Job No. 9110-

ROAD No. (162-A) Okeechobee COUNTY

SCALE 1" = 200'	SHEET	DATE	APPROVED BY
DRAWN	Wilkinson	11-1-45	N.S. Emery
TRACED	Wilkinson	11-3-45	DIVISION ENGINEER
INDEXED			
REVISED			STATE HIGHWAY ENGINEER
REVISED			

FED. ROAD DIST. No.	STATE	FED. AID PROJ. No.	FISCAL YEAR	SHEET NO.	TOTAL SHEETS
8	FLA.		'45	5	

Job No. 9110-

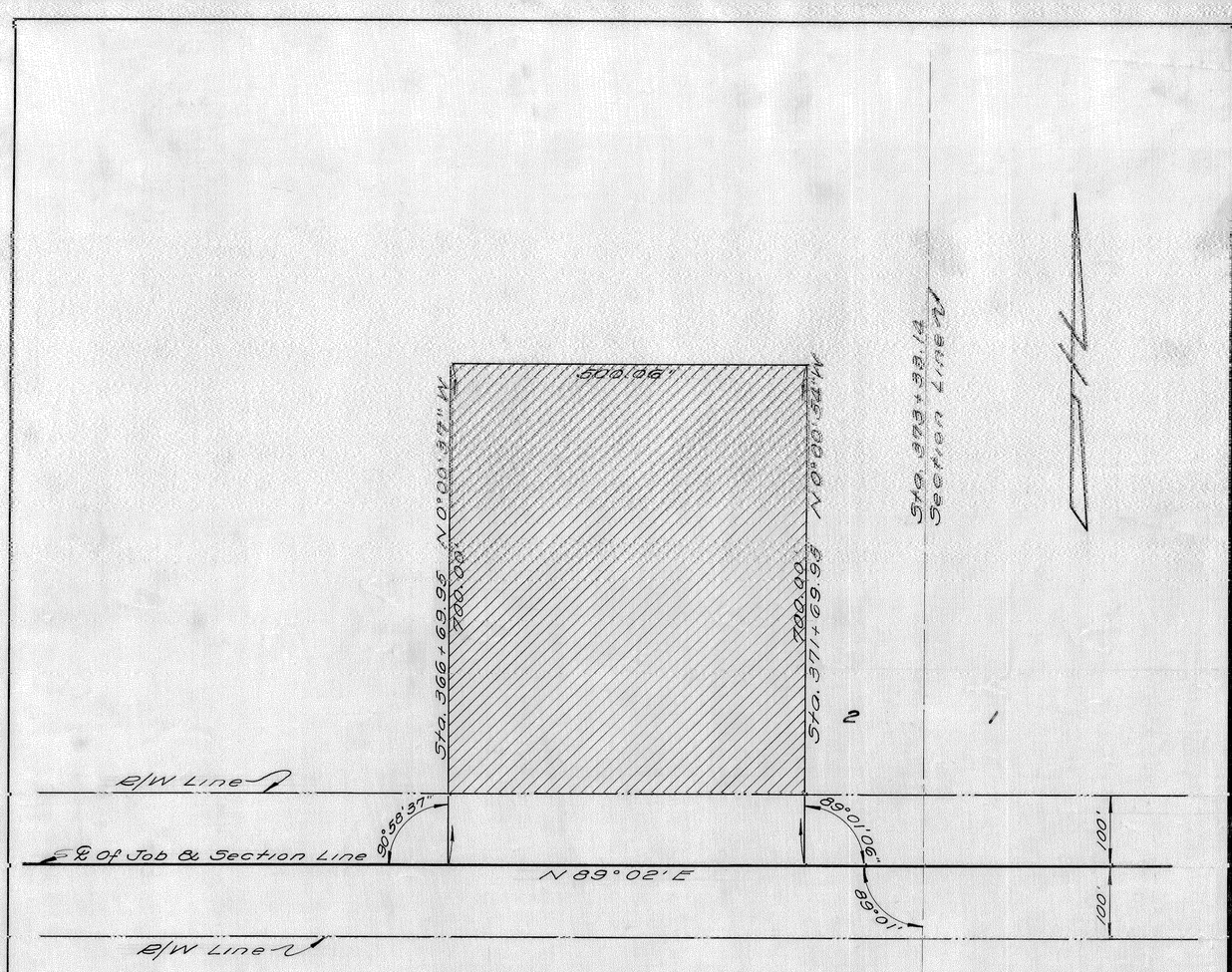

BORROW PIT No. 7.

Being Part Of The E½ Of The E½ Of The S.E. ¼ Of Sec. 2. T-35-S. R-36-E. In Okeechobee County.

Scale 1" = 100'

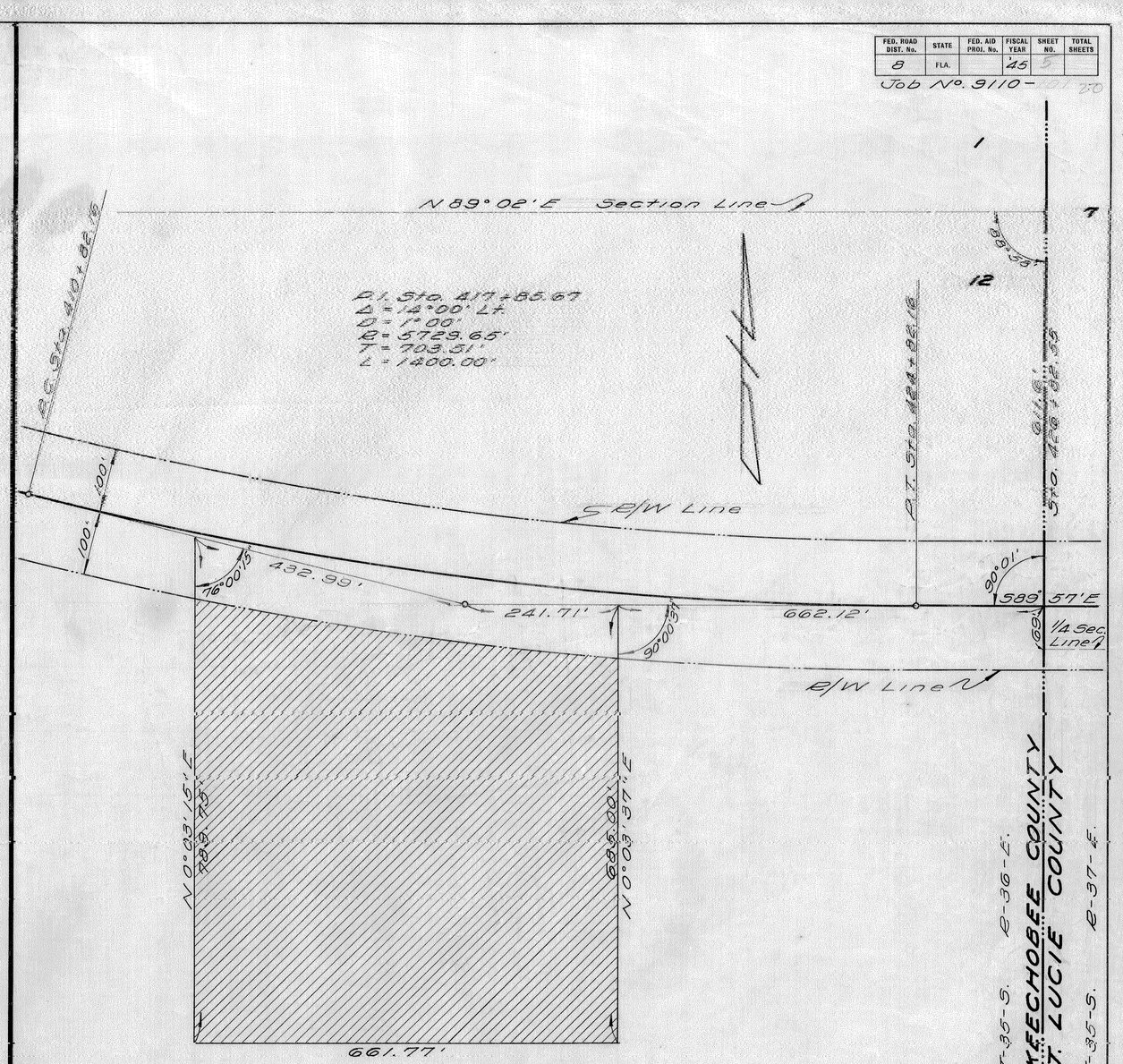

BORROW PIT No. 8.

Being Part Of The W½ Of The N.E. ¼ Of The N.E. ¼ Of Sec. 12. T-35-S. R-36-E. In Okeechobee County.

Scale 1" = 100'

T-35-S. R-36-E.
OKEECHOBEE COUNTY
ST. LUCIE COUNTY
T-35-S. R-37-E.

S.R. 68 STATE OF FLORIDA
STATE ROAD DEPARTMENT

RIGHT OF WAY MAP

PROJECT No. JOB No. 9110-

ROAD No. (162-A) Okeechobee COUNTY

SCALE 1"=100'	NAMES	DATES	APPROVED BY
DRAWN	Wilkinson	11-19-45	M.S. Emery
TRACED	Wilkinson	11-19-45	DIVISION ENGINEER
INDEXED			
REVISED			STATE HIGHWAY ENGINEER
PROFILED			