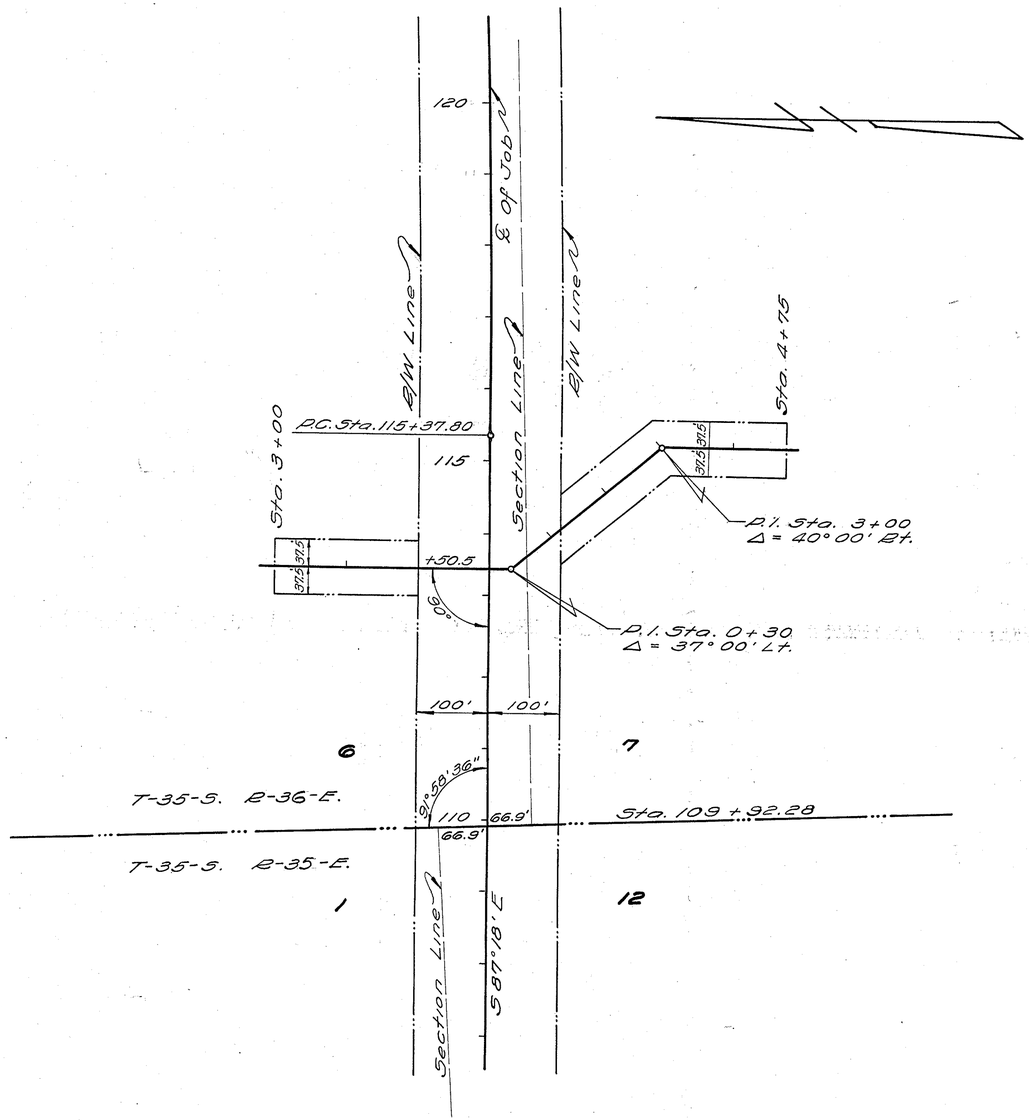

LATERAL DITCH
RT. & LT. STA. 113+50.5

Proposed 40' Bottom Ditch
1½ : 1 Side Slope

Scale 1" = 100'

FED. ROAD DIST. No.	STATE	FED. AID PROJ. No.	FISCAL YEAR	SHEET NO.	TOTAL SHEETS
8	FLA.		45		

Job No. 9110-

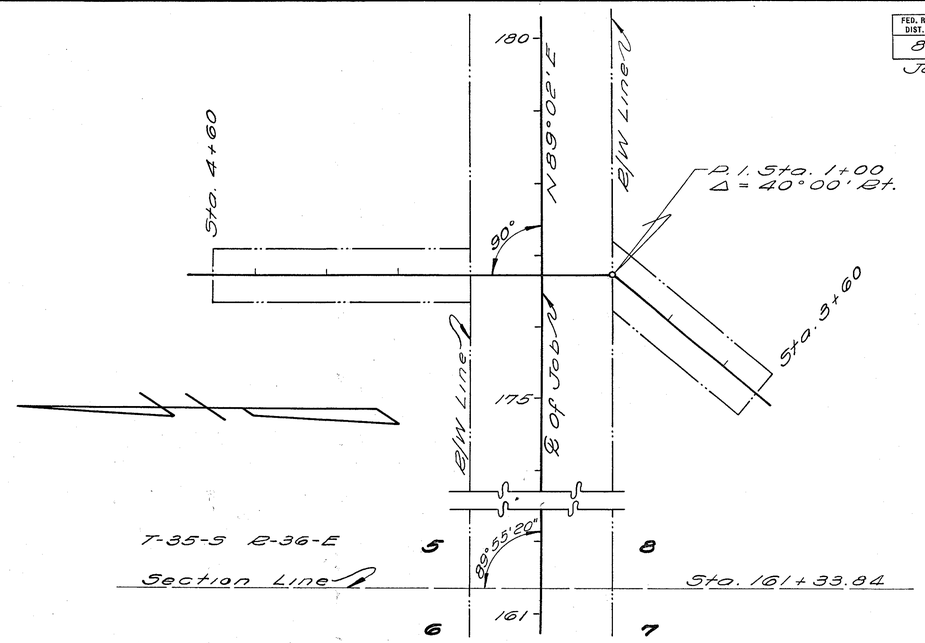

LATERAL DITCH
RT. & LT. STA. 176+72.

Proposed 40' Bottom Ditch - 1½ : 1 Side Slope
Scale 1" = 100'

S.R. 68

STATE OF FLORIDA
STATE ROAD DEPARTMENT

RIGHT OF WAY MAP

PROJECT No. JOB No. 9110-

ROAD No. (68-A) Okeechobee COUNTY

SCALE 1"=	NAMES	DATES
DRAWN	Wilkinson	
TRACED	Wilkinson	11-9-45
INDEXED		
REVISED		
REVISED		

APPROVED BY
M. Emery
DIVISION ENGINEER

STATE HIGHWAY ENGINEER

FED. ROAD DIST. No.	STATE	FED. AID PROJ. No.	FISCAL YEAR	SHEET NO.	TOTAL SHEETS
8	FLA.		'45		

Job No. 9110-

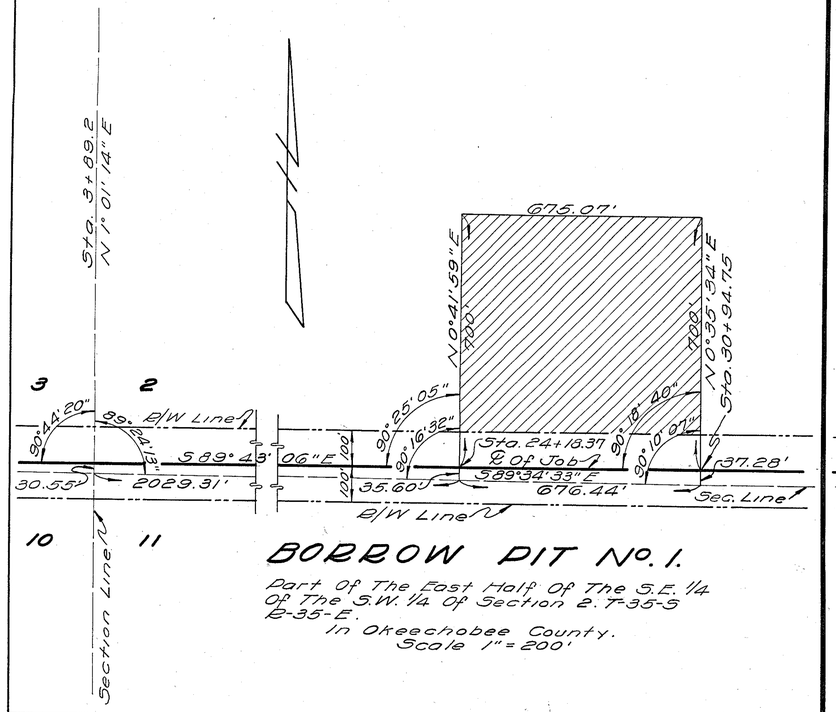

BORROW PIT No. 1.

Part Of The East Half Of The S.E. 1/4 Of The S.W. 1/4 Of Section 2. T-35-S R-35-E.
In Okeechobee County.
Scale 1" = 200'

BORROW PIT No. 2.

Located In The E 1/2 Of S.W. 1/4 Of S.E. 1/4 Of Section 1. T-35-S. R-35-E. In Okeechobee County.

Scale 1" = 200'

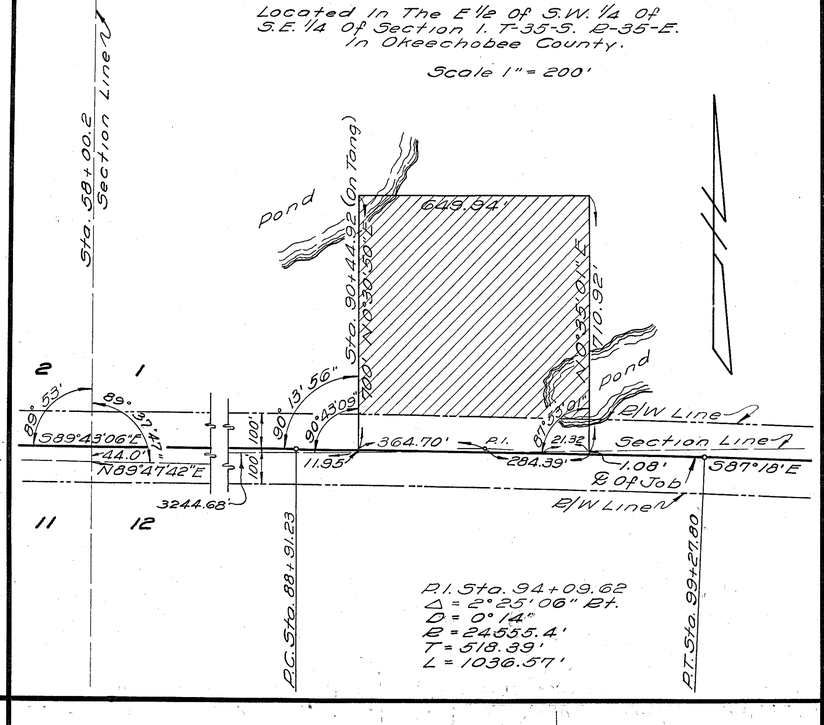

P.I. Sta. 94+09.62
Δ = 2° 25' 06" Rt.
D = 0° 14'
R = 24555.4'
T = 518.39'
L = 1036.57'

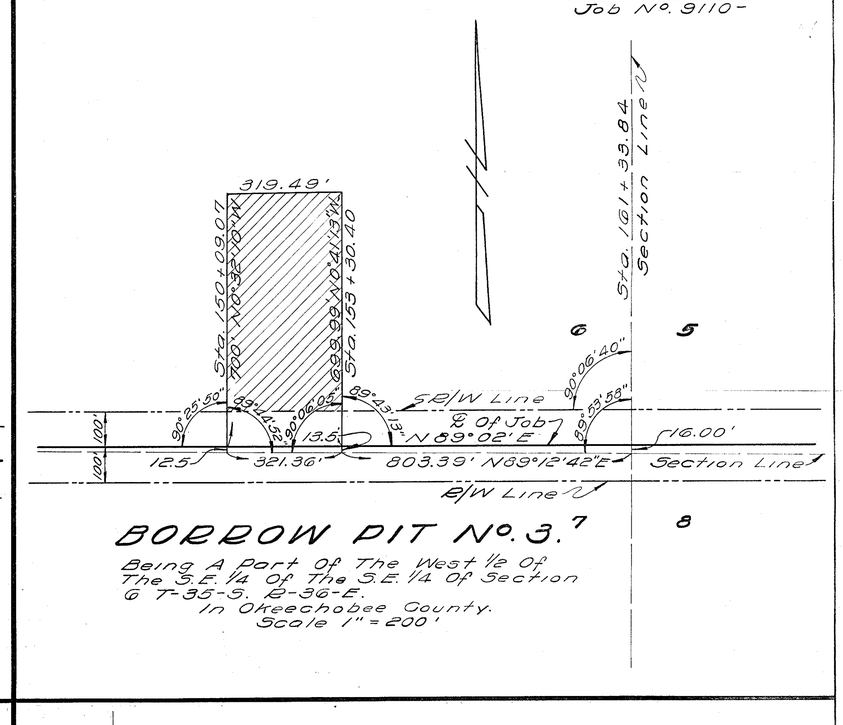

BORROW PIT No. 3.

Being A Part Of The West 1/2 Of The S.E. 1/4 Of The S.E. 1/4 Of Section 6 T-35-S. R-36-E.
In Okeechobee County.
Scale 1" = 200'

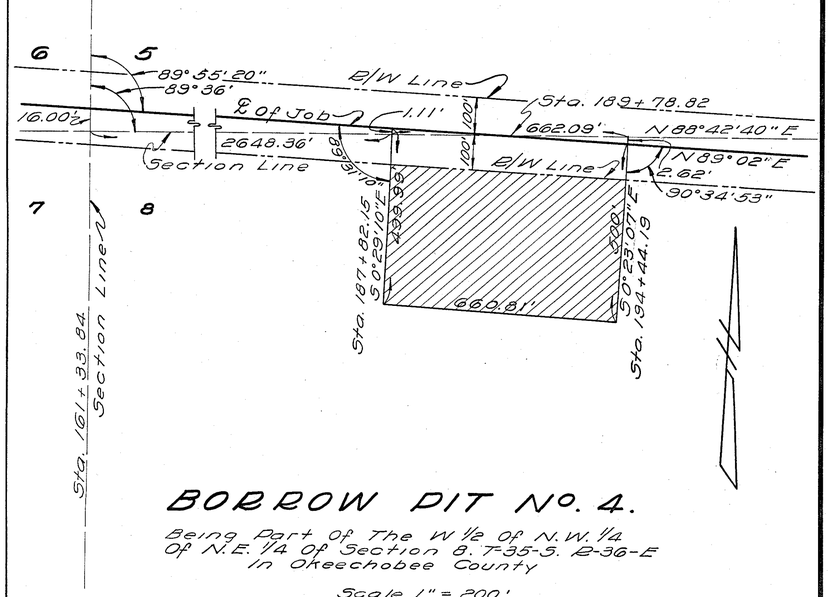

BORROW PIT No. 4.

Being Part Of The W 1/2 Of N.W. 1/4 Of N.E. 1/4 Of Section 8. T-35-S. R-36-E
In Okeechobee County
Scale 1" = 200'.

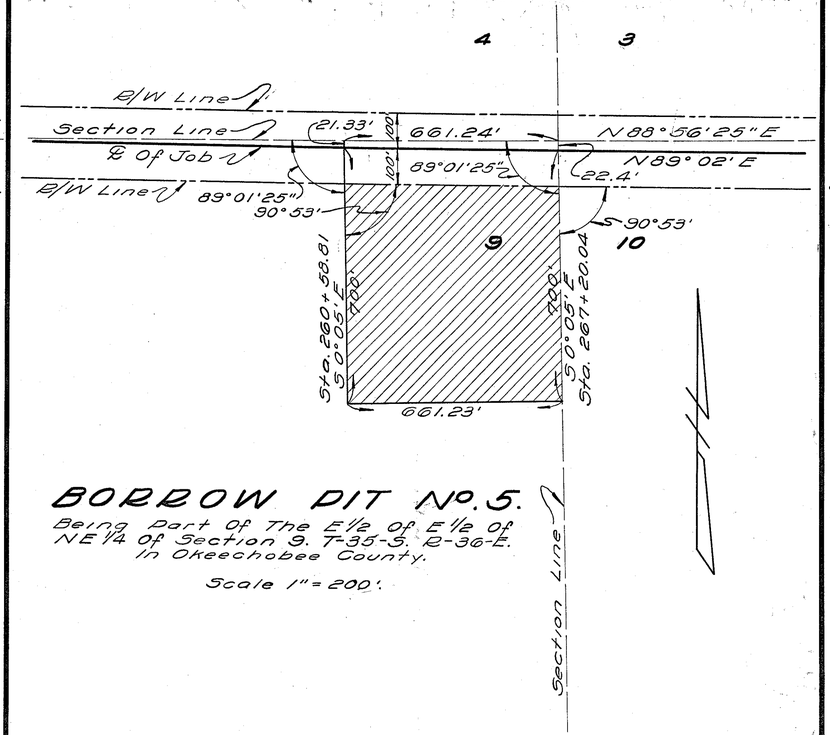

BORROW PIT No. 5.

Being Part Of The E 1/2 Of E 1/2 Of NE 1/4 Of Section 9. T-35-S. R-36-E.
In Okeechobee County.

Scale 1" = 200'.

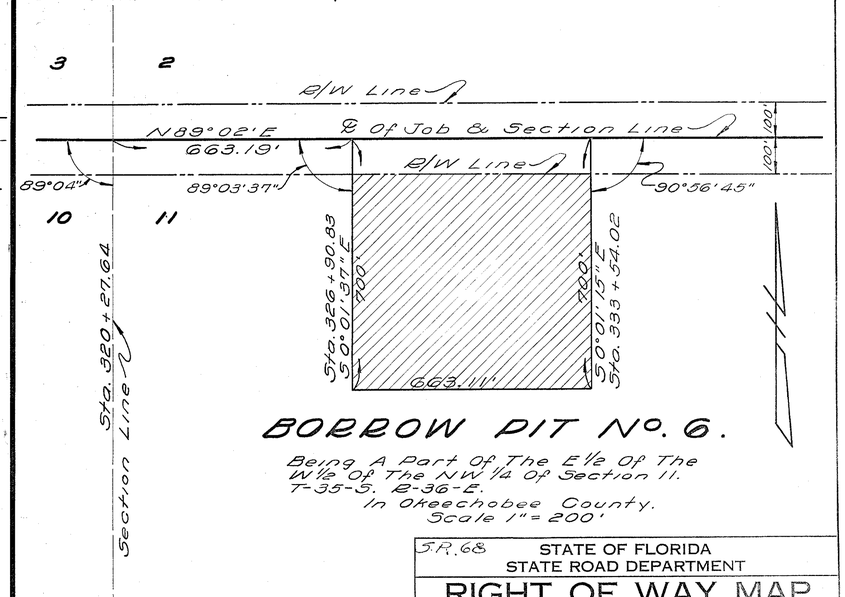

BORROW PIT No. 6.

Being A Part Of The E 1/2 Of The W 1/2 Of The NW 1/4 Of Section 11. T-35-S. R-36-E.
In Okeechobee County.
Scale 1" = 200'

S.R. 68

STATE OF FLORIDA
STATE ROAD DEPARTMENT

RIGHT OF WAY MAP

PROJECT No. Job No. 9110 -

ROAD No. (162-A) Okeechobee COUNTY

SCALE 1" = 200'	NAMES	DATES	APPROVED BY
DRAWN	Wilkinson	11-1-45	N.S. Searcy
TRACED	Wilkinson	11-3-45	DIVISION ENGINEER
INDEXED			
REVISED			STATE HIGHWAY ENGINEER
REVISED			

FED. ROAD DIST. No.	STATE	FED. AID PROJ. No.	FISCAL YEAR	SHEET NO.	TOTAL SHEETS
8	FLA.		'45		

Job No. 9110-

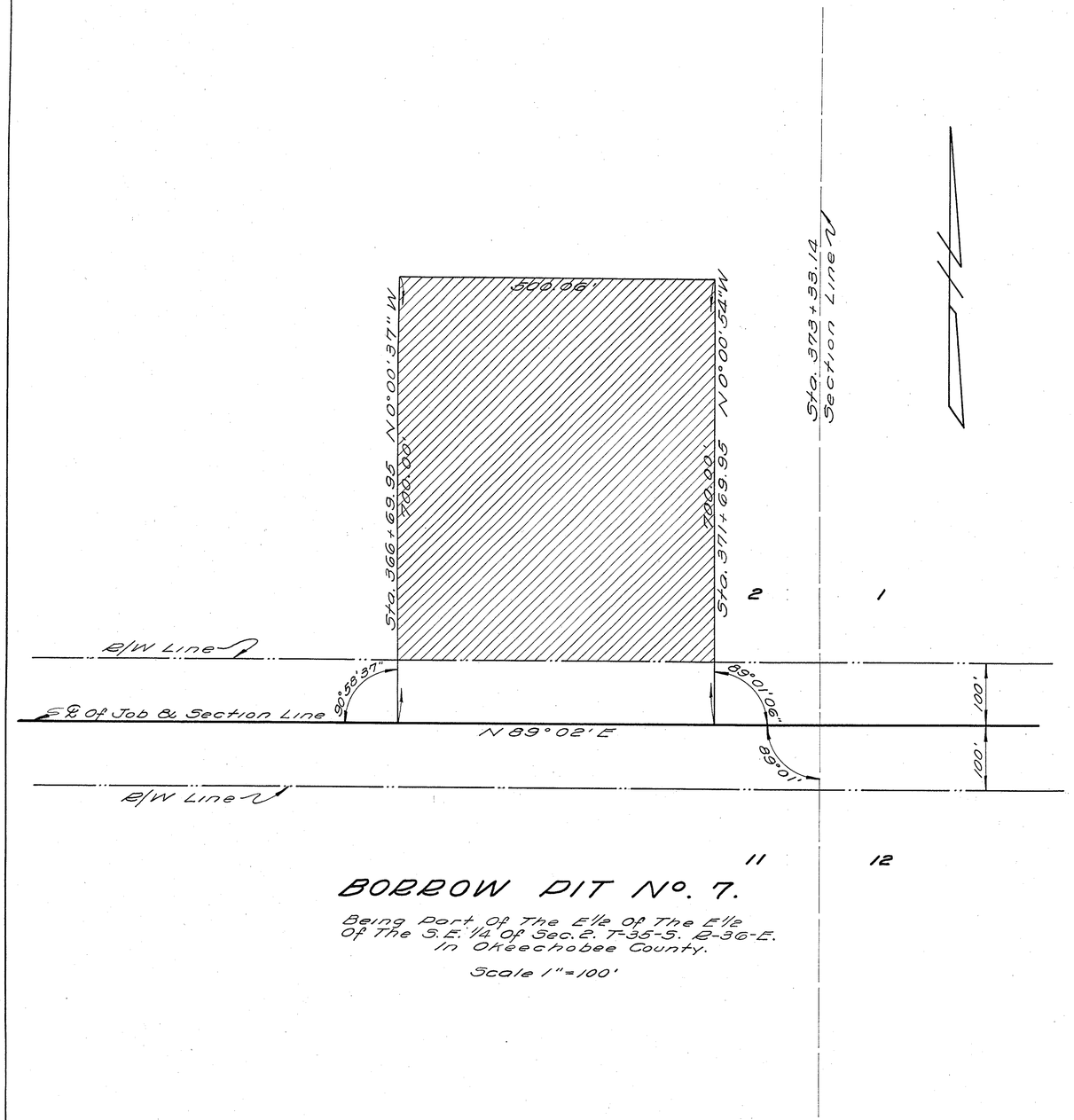

BORROW PIT No. 7.

Being Part Of The E½ Of The E½ Of The S.E. ¼ Of Sec. 2. T-35-S. R-36-E. In Okeechobee County.

Scale 1" = 100'

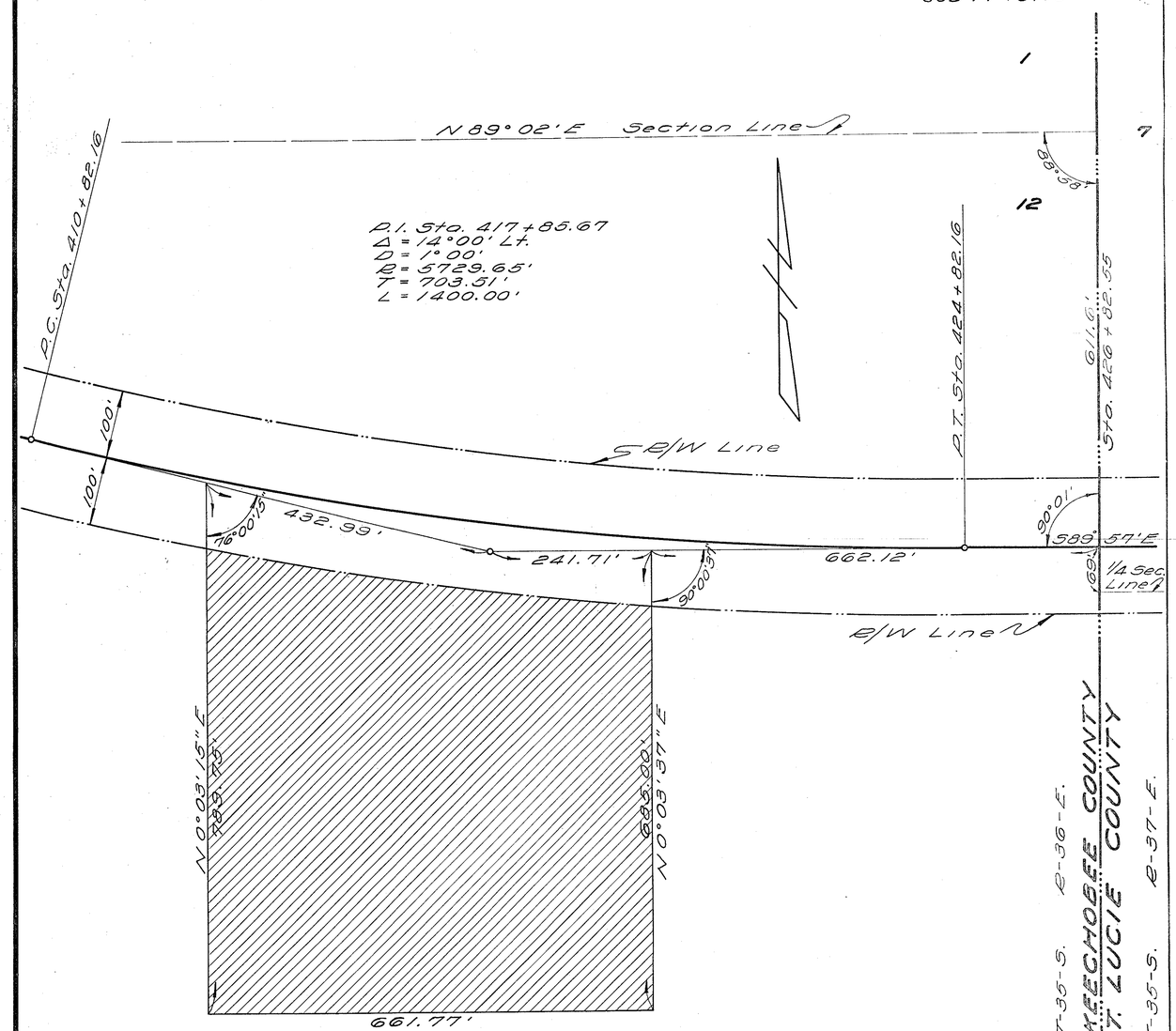

BORROW PIT No. 8.

Being Part Of The W½ Of The N.E. ¼ Of The N.E. ¼ Of Sec. 12. T-35-S. R-36-E. In Okeechobee County.

Scale 1" = 100'

T-35-S. R-36-E.
OKEECHOBEE COUNTY
ST. LUCIE COUNTY
T-35-S. R-37-E.

S.R. 68

STATE OF FLORIDA
STATE ROAD DEPARTMENT

RIGHT OF WAY MAP

PROJECT No. JOB No. 9110-

ROAD No. (162-A) Okeechobee COUNTY

Scale 1"=100'	Names	Dates	Approved by
Drawn	Wilkinson	11-19-45	N.B. Emery, Division Engineer
Traced	Wilkinson	11-19-45	
Indexed			
Revised			State Highway Engineer
Revised			