FED. ROAD DIV. No.	STATE	PROJECT No.	FISCAL YEAR	SHEET No.
3	FLA.			

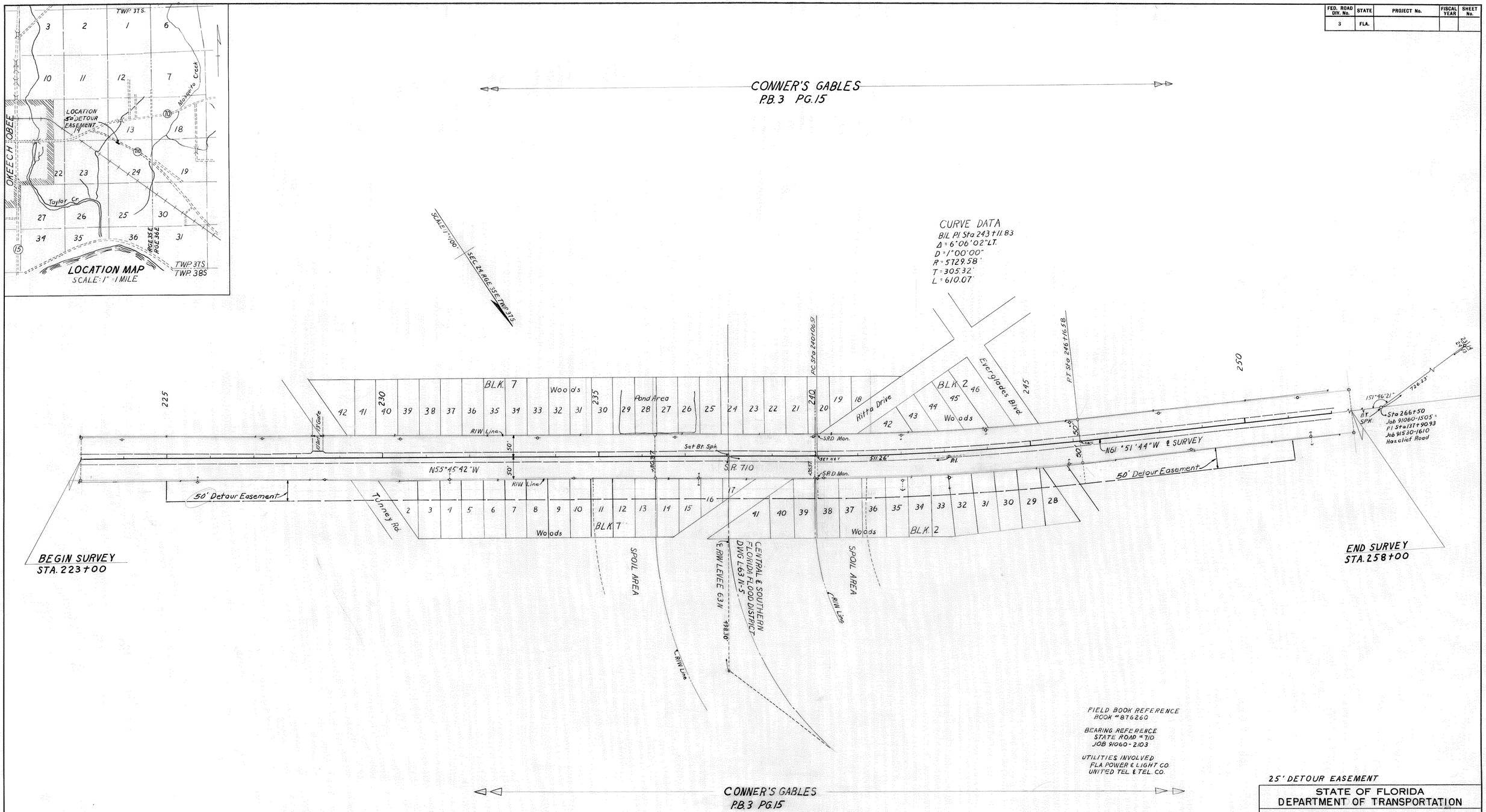

25' DETOUR EASEMENT

Note: ⊸ R/W Mrk.---These symbols denote the location of underground Permanent R/W Markers. The Permanent R/W Markers are 5/8" copper-coated rods.

Above ground reference markers are located within 1' of the Permanent R/W Markers. The location of the Permanent R/W Markers were established by field survey in May, 1973. The original field notes are filed in the District 4 Office, State of Fla. Dept. of Transportation Ft. Lauderdale, Florida. Copies of these notes are filed in the office of R/W Engineering, State of Florida Dept. of Transportation, Tallahassee, Florida.

Filed for record in the Office of the Clerk of the Circuit Court for the County of Okeechobee, State of Florida, in Map Book 2, Page 44.

REVISION	BY	DATE
P.R.M.'s & Note	M.L.D.	5-10-73
Rev. Detour Easm.	DBR-MNC	6-16-70

STATE OF FLORIDA
DEPARTMENT OF TRANSPORTATION

RIGHT OF WAY MAP

STATE ROAD No. 710 OKEECHOBEE COUNTY

	BY	DATE	APPROVED BY	DATE
DRAWN	Frazier	Mar. '70	Arnold Ramos RAY	4/14/70 DISTRICT ENGINEER
TRACED	Frazier	Apr. '70		4-24-70 ENGINEER OF RIGHTS OF WAY
CHECKED				
COMPARED				
INDEXED				STATE HIGHWAY ENGINEER

SECTION. 91060-2505 SHEET 1 OF 1

FED. ROAD DIV. No.	STATE	PROJECT No.	FISCAL YEAR	SHEET No.
3	FLA.			

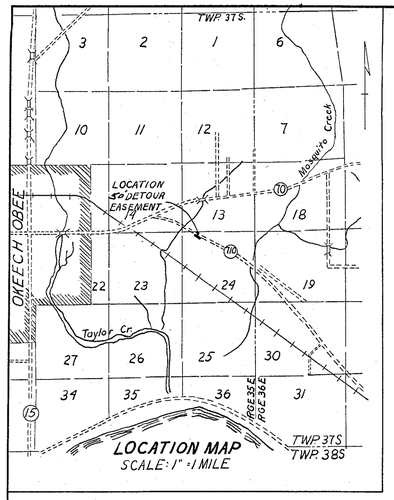

LOCATION MAP
SCALE: 1" = 1 MILE

CONNER'S GABLES
P.B. 3 PG. 15

SCALE 1" = 100'
SEC. 24, RGE. 35 E, TWP. 37 S.

CURVE DATA
B/L P.I. Sta 243+11.83
Δ = 6°06'02" LT.
D = 1°00'00"
R = 5729.58'
T = 305.32'
L = 610.07'

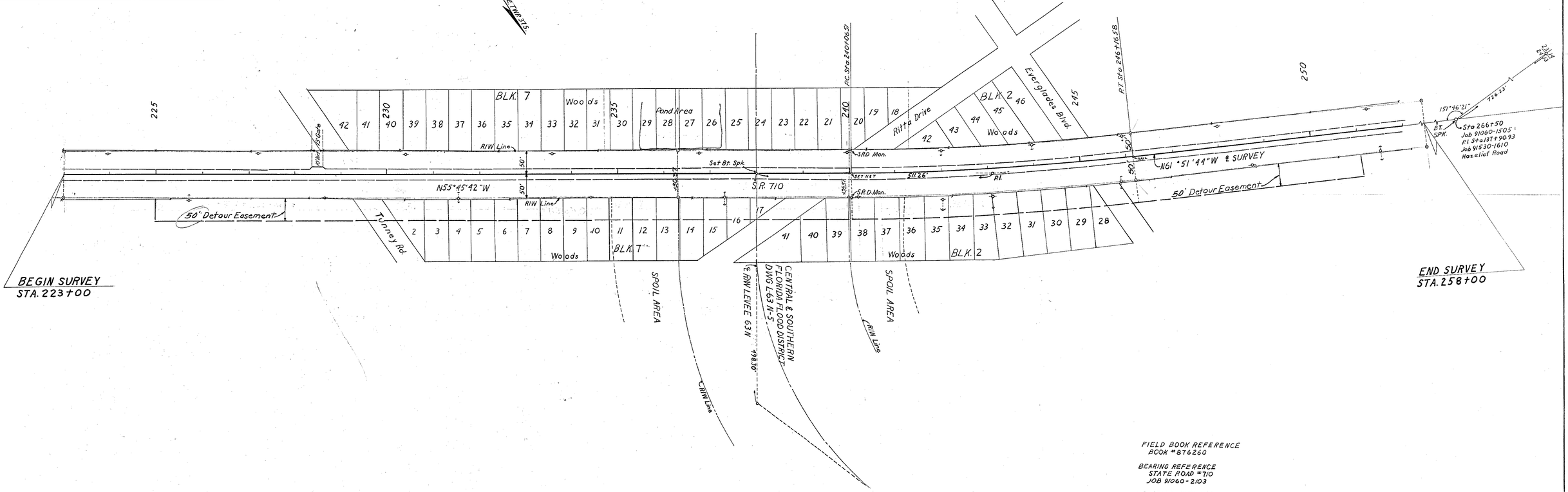

FIELD BOOK REFERENCE
BOOK #BT6260

BEARING REFERENCE
STATE ROAD #710
JOB 91060-2103

UTILITIES INVOLVED
FLA. POWER & LIGHT CO.
UNITED TEL. & TEL. CO.

25' DETOUR EASEMENT

CONNER'S GABLES
P.B. 3 PG. 15

Note: ⊸ R/W Mrk.---These symbols denote the location of underground Permanent R/W Markers. The Permanent R/W Markers are 5/8" copper-coated rods.
Above ground reference markers are located within 1' of the Permanent R/W Markers. The location of the Permanent R/W Markers were established by field survey in May, 1973. The original field notes are filed in the District 4 Office, State of Fla. Dept. of Transportation Ft. Lauderdale, Florida. Copies of These notes are filed in the office of R/W Engineering, State of Florida Dept. of Transportation, Tallahassee, Florida.

Filed for record in the Office of the Clerk of the Circuit Court for the County of Okeechobee, State of Florida, in Map Book 2, Page 44.

REVISION	BY	DATE
R/W & Note	M.L.D.	5-10-73
New Detour Easem.	DER-mic	6-10-70

STATE OF FLORIDA
DEPARTMENT OF TRANSPORTATION

RIGHT OF WAY MAP

STATE ROAD No. 710 OKEECHOBEE COUNTY

	BY	DATE	APPROVED BY	DATE
DRAWN	Frazier	Mar. '70		4/14/70 DISTRICT ENGINEER
TRACED	Frazier	Apr. '70		4-24-70 ENGINEER OF RIGHTS OF WAY
CHECKED				
COMPARED				
INDEXED				STATE HIGHWAY ENGINEER

SECTION. 91060-2505 SHEET 1 OF 1

A. R. COGSWELL, JACKSONVILLE, FLORIDA — INK LINEN —