FED. ROAD DIV. NO.	STATE	F.A. PROJECT NO.	FISCAL YEAR	SHEET NO.
3	FLA.			1

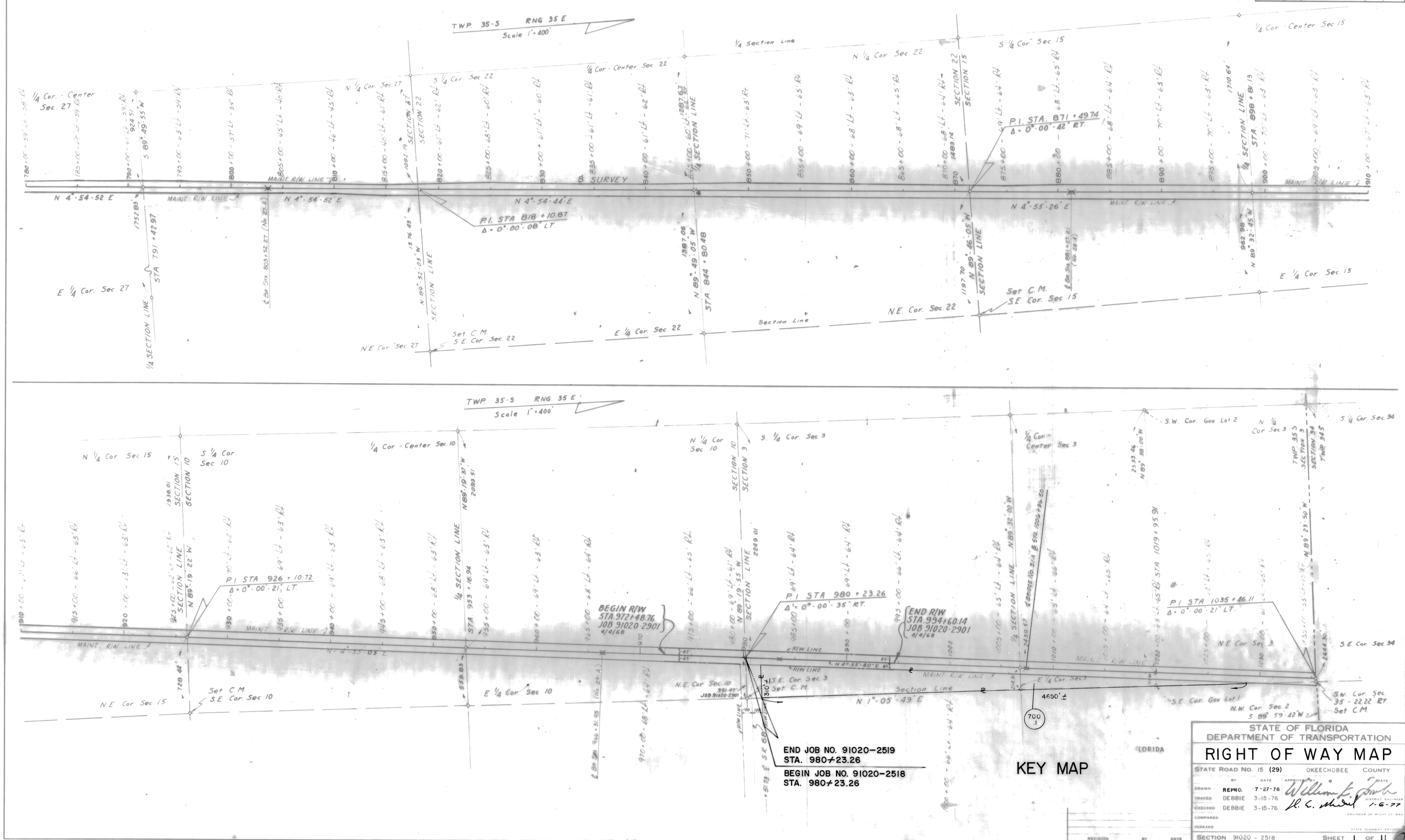

STATE OF FLORIDA
DEPARTMENT OF TRANSPORTATION

RIGHT OF WAY MAP

STATE ROAD NO. 15 (29) OKEECHOBEE COUNTY

	BY	DATE	APPROVED BY	DATE
DRAWN	REPRO.	7-27-76	William E. Fowler	
TRACED	DEBBIE	3-15-76		
CHECKED	DEBBIE	3-15-76	H. C. Shiel	1-6-77
COMPARED				
INDEXED				

DISTRICT ENGINEER
ENGINEER OF RIGHT OF WAY
STATE HIGHWAY ENGINEER

REVISION BY DATE

SECTION 91020 - 2518 SHEET 1 OF 11

B.I. NO. 417524

FED. ROAD DIV. NO.	STATE	F. A. PROJECT NO.	FISCAL YEAR	SHEET NO.
3	FLA			2

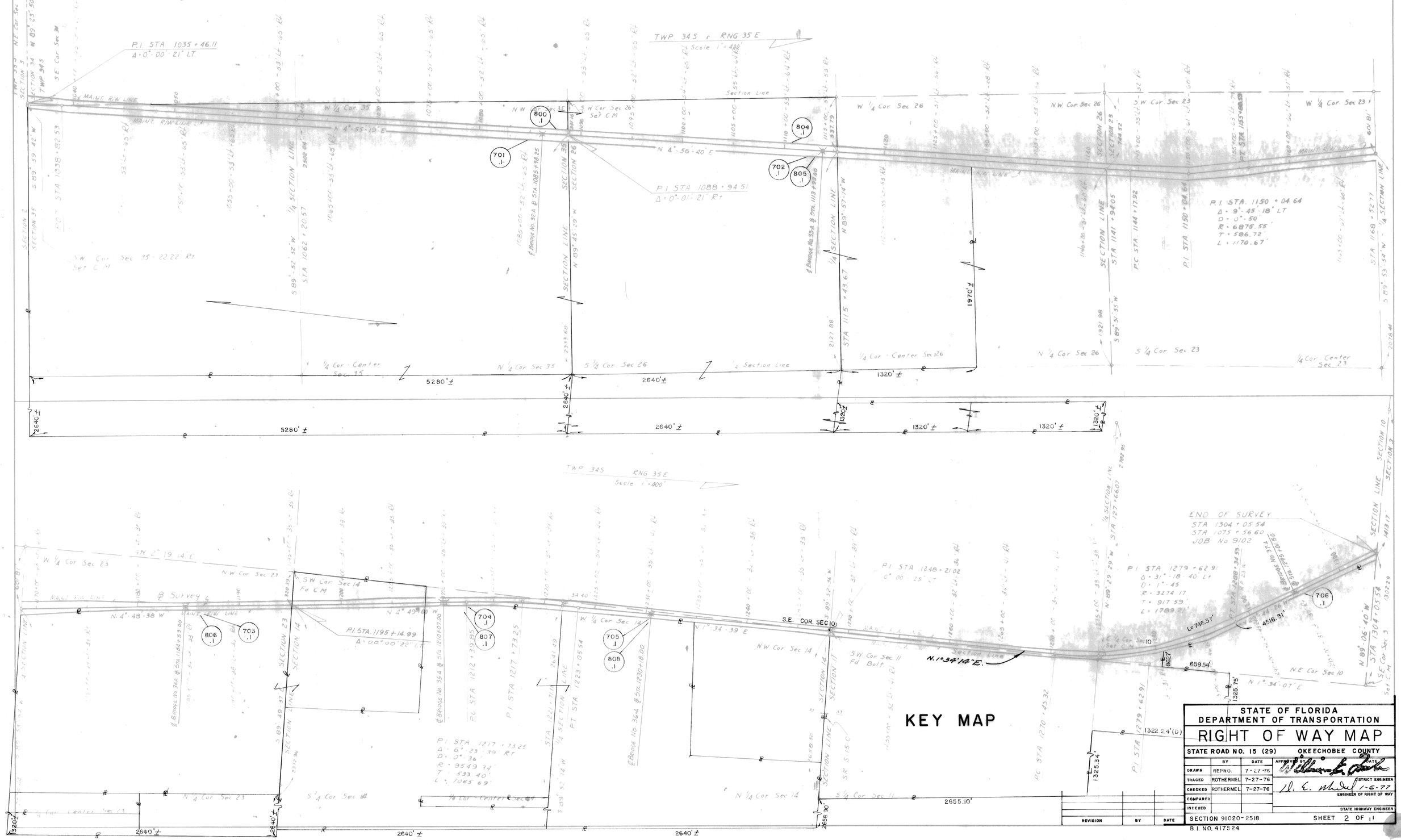

STATE OF FLORIDA
DEPARTMENT OF TRANSPORTATION

RIGHT OF WAY MAP

STATE ROAD NO. 15 (29) OKEECHOBEE COUNTY

	BY	DATE
DRAWN	REPRO.	7-27-76
TRACED	ROTHERMEL	7-27-76
CHECKED	ROTHERMEL	7-27-76
COMPARED		
INDEXED		

APPROVED BY: DATE:
DISTRICT ENGINEER
D. E. Nichol 1-6-77
ENGINEER OF RIGHT OF WAY
STATE HIGHWAY ENGINEER

REVISION	BY	DATE

SECTION 91020-2518 SHEET 2 OF 11

B.I. NO. 417524

FED. ROAD DIST. No.	STATE	FED. AID PROJ. No.	FISCAL YEAR	SHEET NO.	TOTAL SHEETS
	FLA.			3	

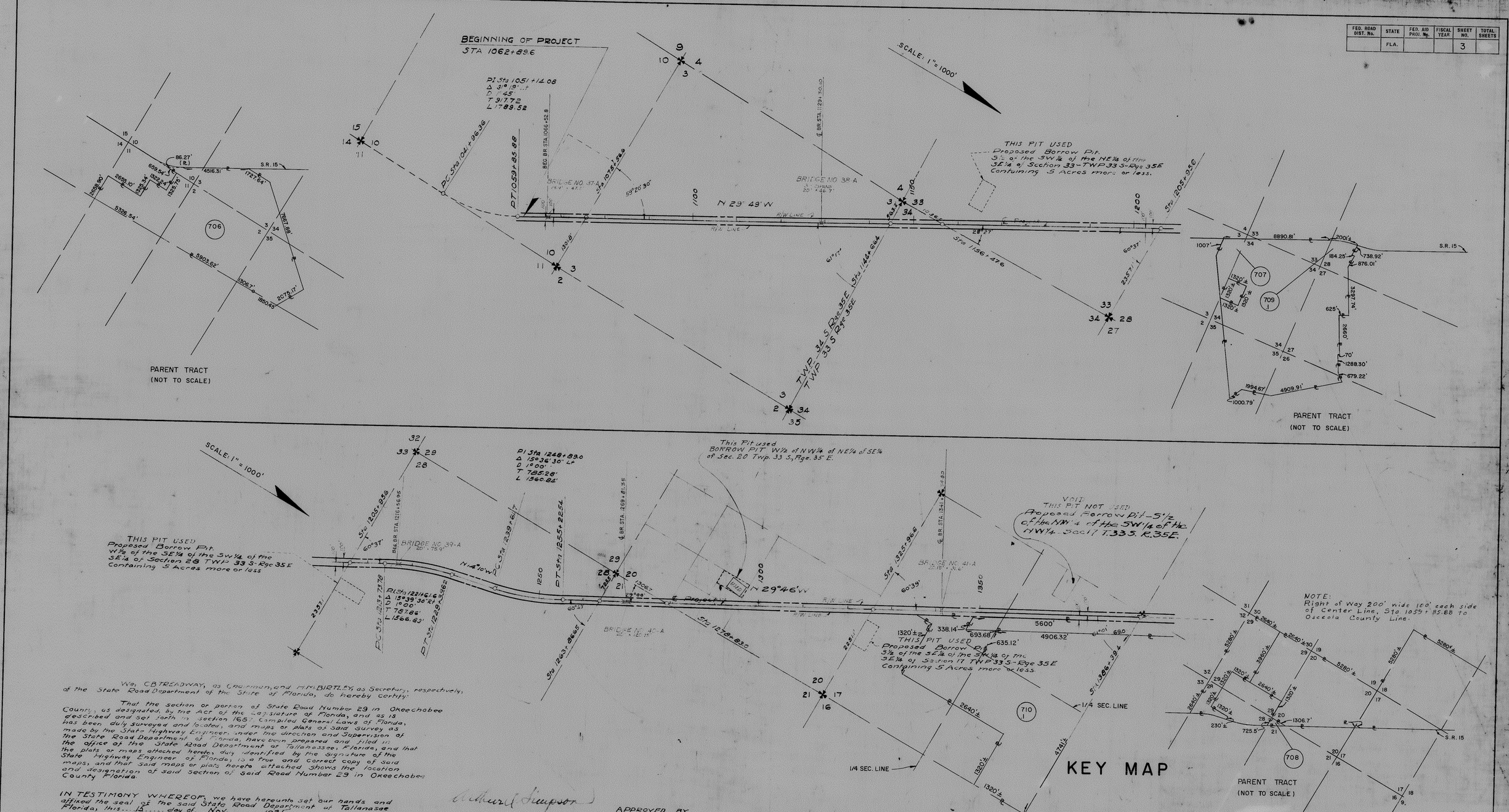

We, C.B. TREADWAY, as Chairman, and H.M. BIRTLEY, as Secretary, respectively, of the State Road Department of the State of Florida, do hereby Certify:

That the section or portion of State Road Number 29 in Okeechobee County, as designated, by the Act of the Legislature of Florida, and as is described and set forth in Section 165, Compiled General Laws of Florida, has been duly surveyed and located, and maps or plats of said survey as made by the State Highway Engineer, under the direction and Supervision of the State Road Department of Florida, have been prepared and filed in the office of the State Road Department of Tallahassee, Florida, and that the plats or maps attached hereto, duly identified by the signature of the State Highway Engineer of Florida, is a true and correct copy of said maps, and that said maps or plats hereto attached shows the location and designation of said Section of Said Road Number 29 in Okeechobee County Florida.

IN TESTIMONY WHEREOF, we have hereunto set our hands and affixed the seal of the said State Road Department of Tallahassee Florida, this 15 day of Nov. 1935

C B Treadway
Chairman, State Road Department of Florida

H M Birtley
Secretary, State Road Department of Florida

Arthur Simpson

APPROVED BY _____
State Highway Engineer
Registered Engineer, Certificate No. 1427

REVISION	BY	DATE

STATE OF FLORIDA
DEPARTMENT OF TRANSPORTATION

RIGHT OF WAY MAP

STATE ROAD NO. 15 (29) OKEECHOBEE COUNTY

	BY	DATE	APPROVED BY	DATE
DRAWN	REPRO.	7-27-76	William E. Orr Sr.	DISTRICT ENGINEER
TRACED	ROTHERMEL	7-27-76		
CHECKED	ROTHERMEL	7-27-76	H. L. Medal 1-5-77	ENGINEER OF RIGHT OF WAY
COMPARED				
INDEXED				STATE HIGHWAY ENGINEER

SECTION 91020-2518 SHEET 3 OF 11

BI NO. 417524

FED. ROAD DIST. No.	STATE	FED. AID PROJ. No.	FISCAL YEAR	SHEET NO.	TOTAL SHEETS
	FLA.			4	

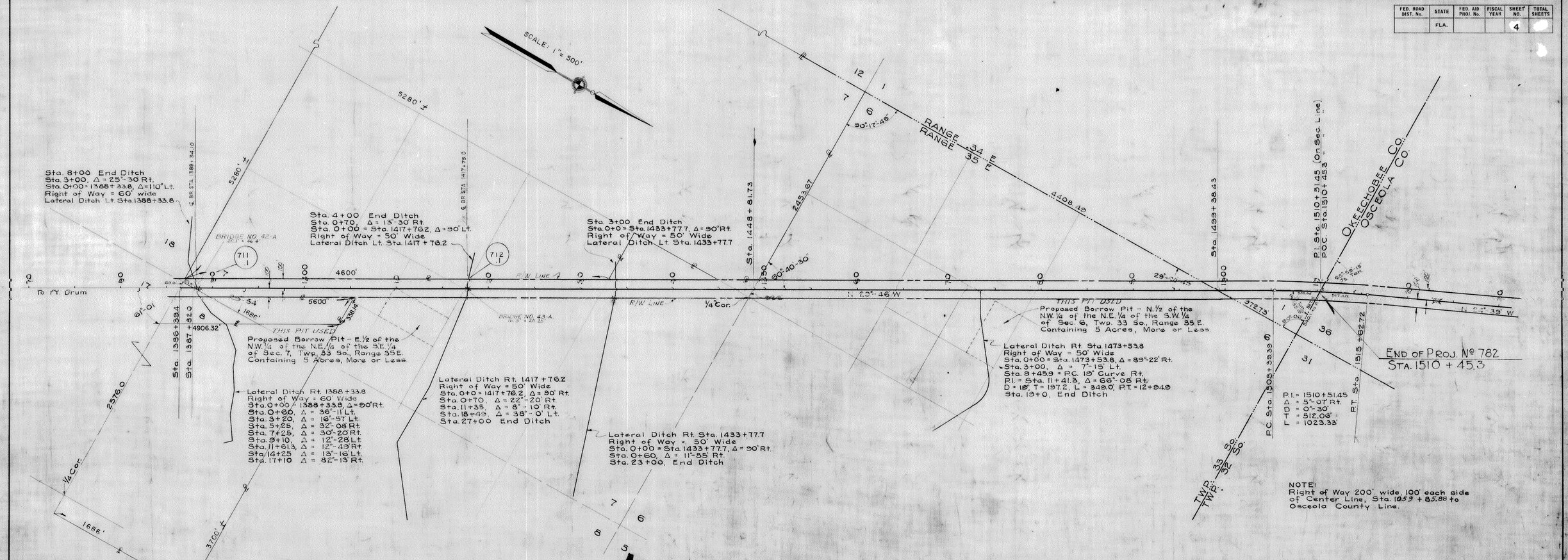

TABULATION OF DEEDS IN FILE

3RD I.D.	GRANTOR	INSTRUMENT	DATE OF EXEC.	RECORDED BOOK	PAGE	CLERKS NO.	REMARKS
1	Okeechobee County	Wr. Deed	4-1-40	36	203	75413	R/W
2	" "	P. Esmt.	4-1-40	36	198	75412	B.P. Redistr.

KEY MAP

The above shows existing alignment as of Oct. 12, 1939.

Div. Engr. of R/W

REVISION	BY	DATE

STATE OF FLORIDA
DEPARTMENT OF TRANSPORTATION

RIGHT OF WAY MAP

STATE ROAD NO. 15 (29) OKEECHOBEE COUNTY

	BY	DATE
DRAWN	REPRO.	7-27-76
TRACED	ROTHERMEL	7-27-76
CHECKED	ROTHERMEL	7-27-76
COMPARED		
INDEXED		

APPROVED BY: William E. Gaskin — DISTRICT ENGINEER — DATE
D. E. Shirley — ENGINEER OF RIGHT OF WAY — 1-6-77
STATE HIGHWAY ENGINEER

SECTION 91020-2518 SHEET 4 OF 11

B.I. NO. 417524

FED. ROAD DIV. No.	STATE	F A PROJECT NO.	FISCAL YEAR	SHEET No.
3	FLA.			5

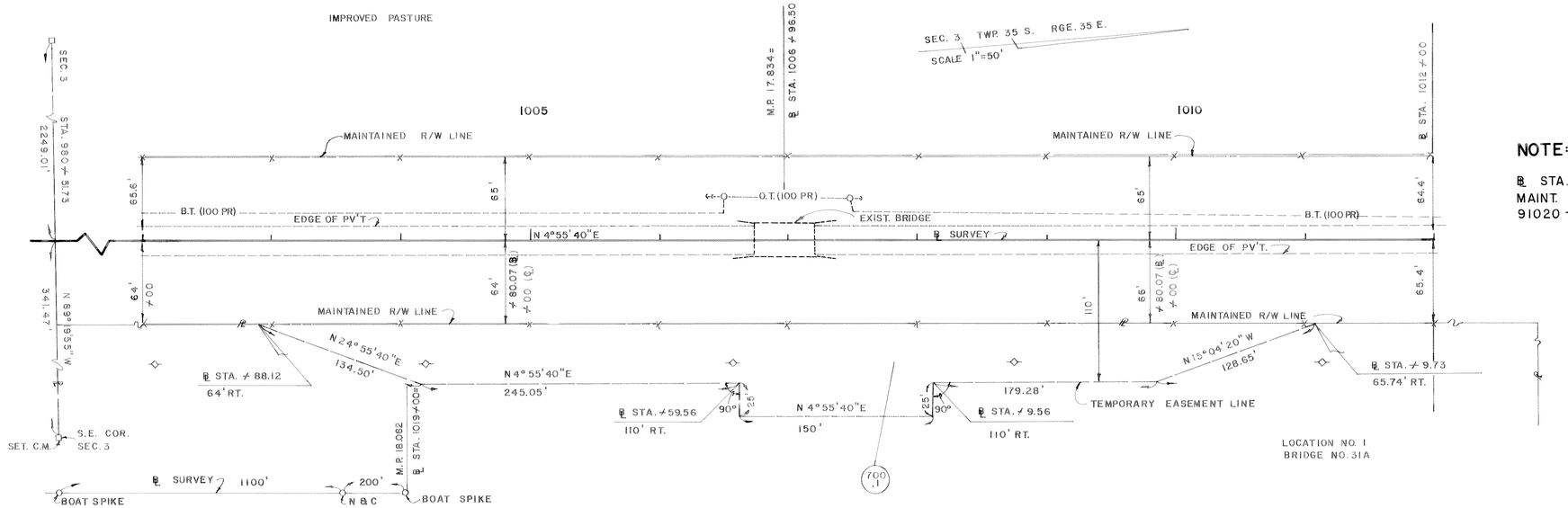

NOTE:

℄ STA. 1006 + 96.5 EQUALS
MAINT. MAP ℄ STA. 1007 + 16.43
91020 - 2518

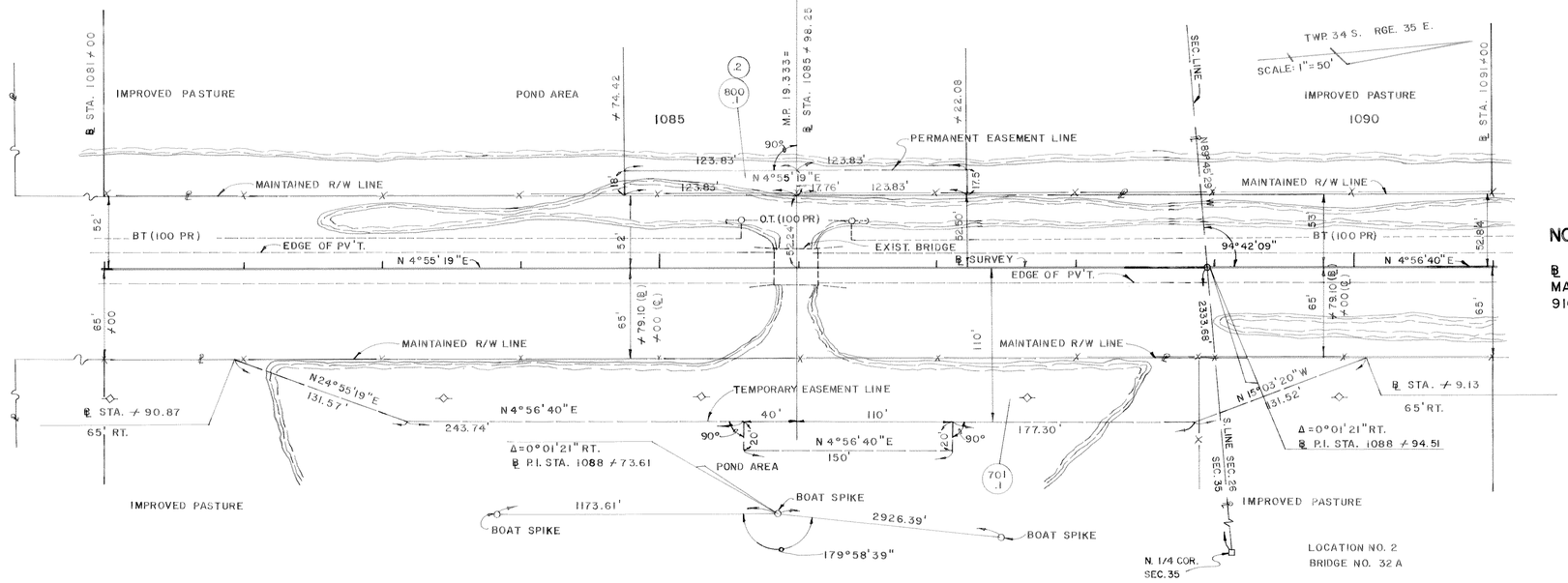

NOTE:

℄ STA. 1085 + 98.25 EQUALS
MAINT. MAP ℄ STA. 1086 + 19.15
91020 - 2518

STATE OF FLORIDA
DEPARTMENT OF TRANSPORTATION

RIGHT OF WAY MAP

STATE ROAD No. 15 OKEECHOBEE COUNTY

	BY	DATE	APPROVED BY	DATE
DRAWN	ROTHERMEL	9-8-76	William E. Smith	
TRACED	ROTHERMEL	9-8-76	DISTRICT ENGINEER	
CHECKED	HALL	9-8-76	D. E. Wendel	1-6-77
COMPARED			ENGINEER OF RIGHT OF WAY	
INDEXED			STATE HIGHWAY ENGINEER	

REVISION	BY	DATE

SECTION 91020 - 2518 SHEET 5 OF 11

B.I. NO. 417524

FED. ROAD DIV. No.	STATE	F. A. PROJECT NO.	FISCAL YEAR	SHEET No.
3	FLA.			6

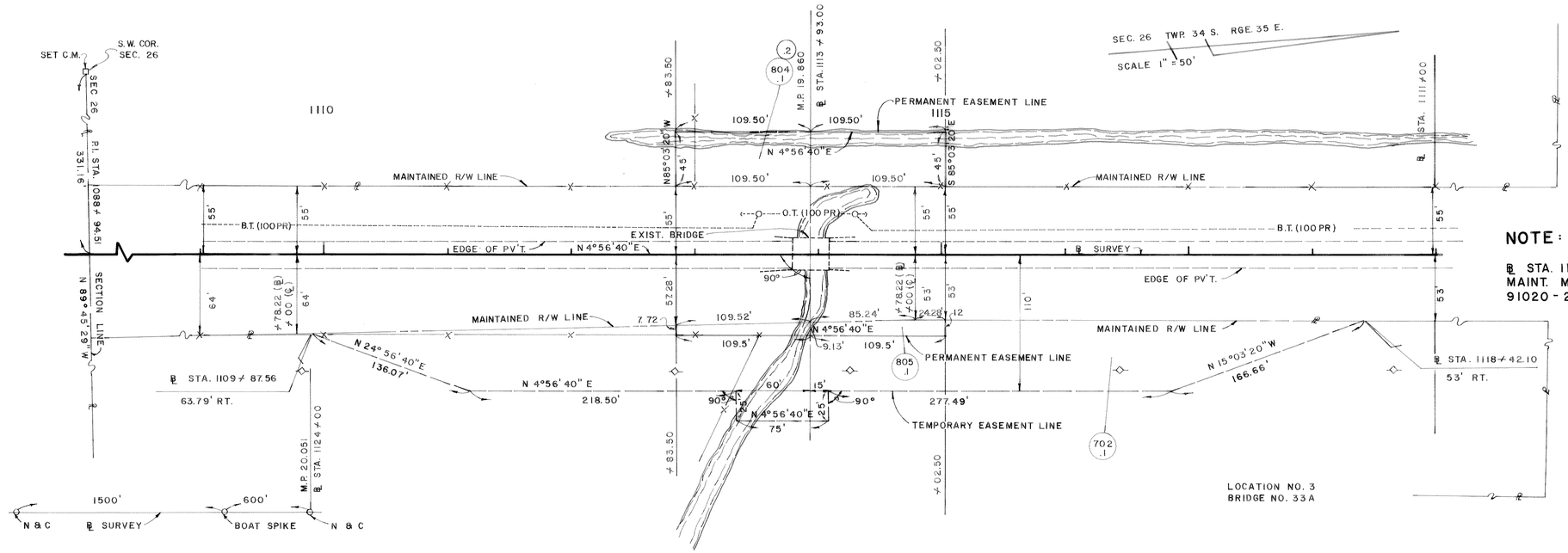

NOTE:

℄ STA. 1113 + 93.00 EQUALS
MAINT. MAP ℄ STA. 1114 + 14.78
91020 - 2518

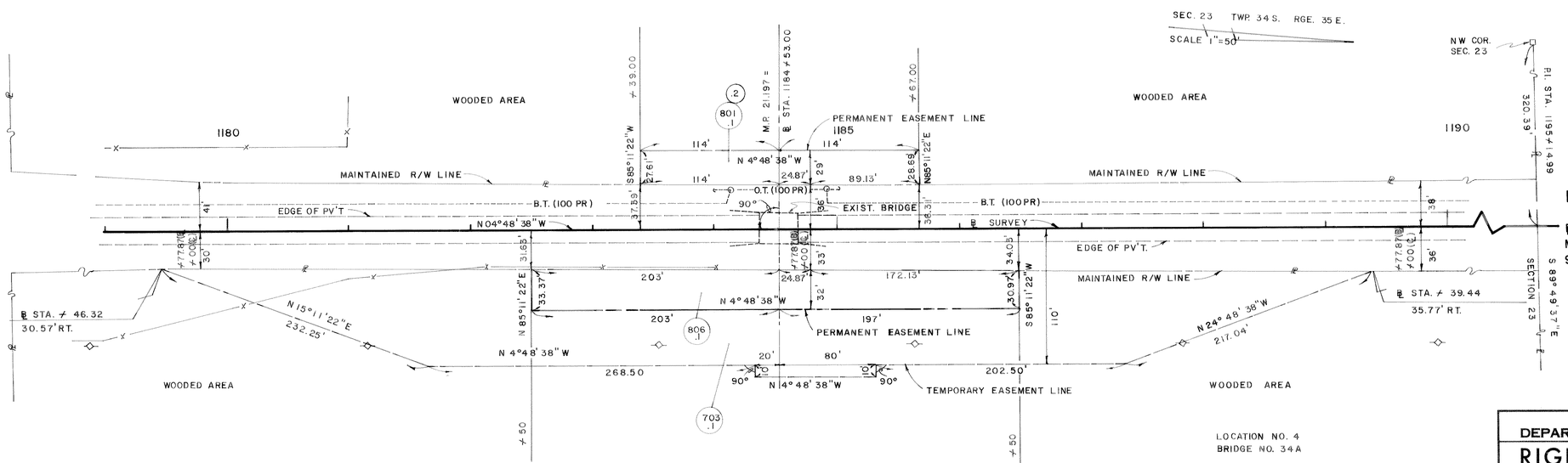

NOTE:

℄ STA. 1184 + 53.00 EQUALS
MAINT. MAP ℄ STA. 1184 + 75.13
91020 - 2518

STATE OF FLORIDA
DEPARTMENT OF TRANSPORTATION

RIGHT OF WAY MAP

STATE ROAD No. 15 OKEECHOBEE COUNTY

	BY	DATE	APPROVED BY	DATE
DRAWN	ROTHERMEL	9-8-76	William E. Lowe	
TRACED	ROTHERMEL	9-8-76	DISTRICT ENGINEER	
CHECKED	HALL	9-8-76	D. E. Schwal	1-6-77
COMPARED			ENGINEER OF RIGHT OF WAY	
INDEXED			STATE HIGHWAY ENGINEER	

REVISION	BY	DATE

SECTION 91020 - 2518 SHEET 6 OF 11

B.I. NO. 417524

FED. ROAD DIV. No.	STATE	F A PROJECT NO.	FISCAL YEAR	SHEET No.
3	FLA.			7

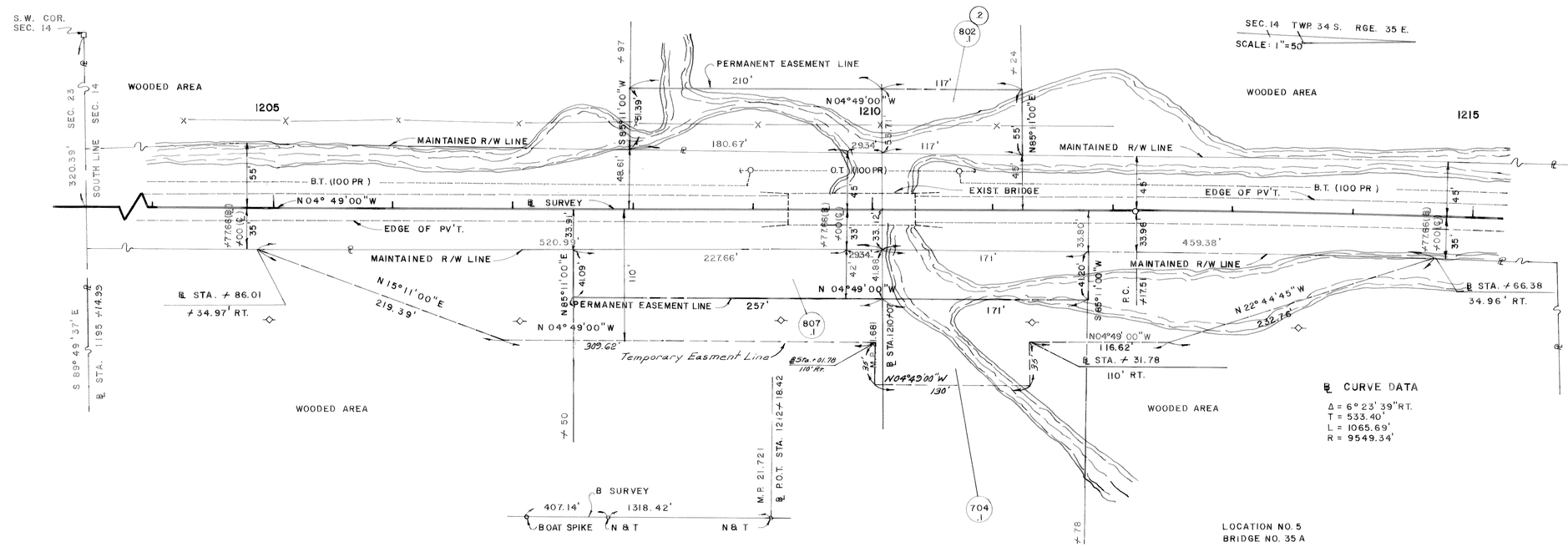

NOTE:

℄ STA. 1210 + 07 EQUALS
MAINT. MAP ℄ STA. 1210 + 29.34
91020 - 2518

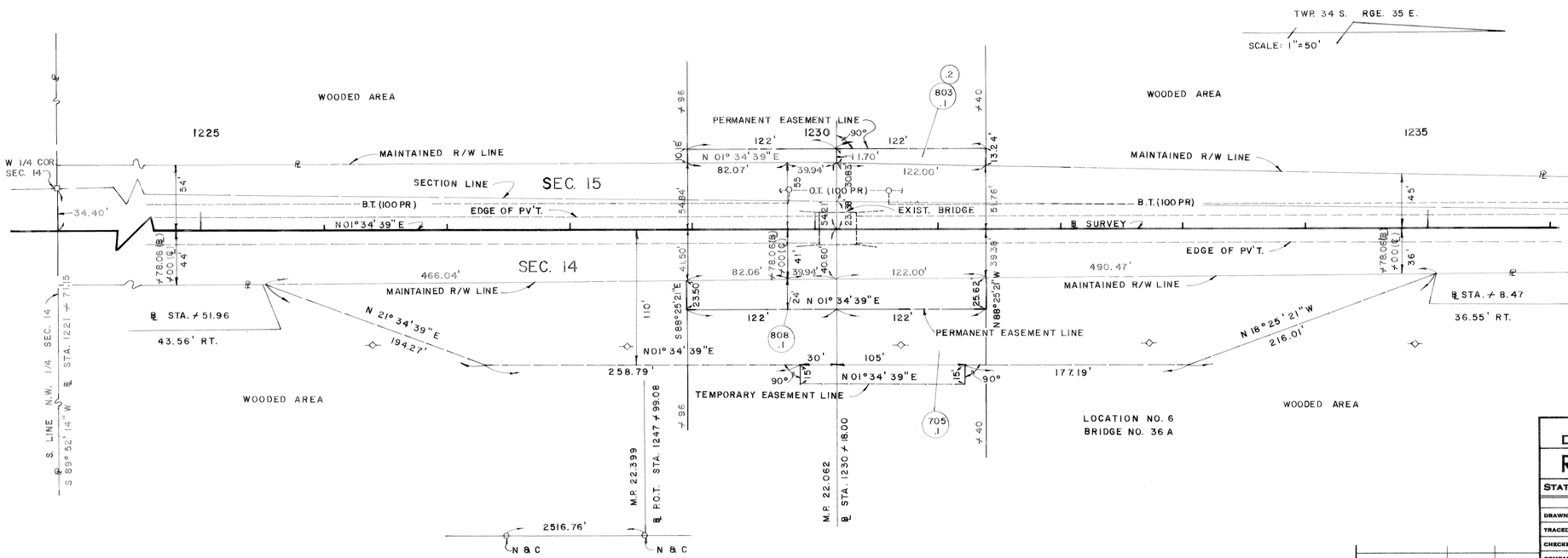

NOTE:

℄ STA. 1230 + 18 EQUALS
MAINT. MAP ℄ STA. 1230 + 39.94
91020 - 2518

STATE OF FLORIDA
DEPARTMENT OF TRANSPORTATION

RIGHT OF WAY MAP

STATE ROAD No. 15 OKEECHOBEE COUNTY

	BY	DATE	APPROVED BY	DATE
DRAWN	ROTHERMEL	9-8-76	William E. Lowe	
TRACED	ROTHERMEL	9-8-76	DISTRICT ENGINEER	
CHECKED	HALL	9-8-76	H. E. Nichol	1-6-77
COMPARED			ENGINEER OF RIGHT OF WAY	
INDEXED			STATE HIGHWAY ENGINEER	

REVISION	BY	DATE
Rev. Temp. Easem. Sta. 1210+00 Baleigh: Kirk		3-15-77
Rev. Sta. 1195+14.93	KOT-M.F.R.	1-3-77

SECTION 91020 - 2518 SHEET 7 OF 11

B.I. NO. 417524

FED. ROAD DIV. No.	STATE	F A PROJECT NO.	FISCAL YEAR	SHEET No.
3	FLA.			8

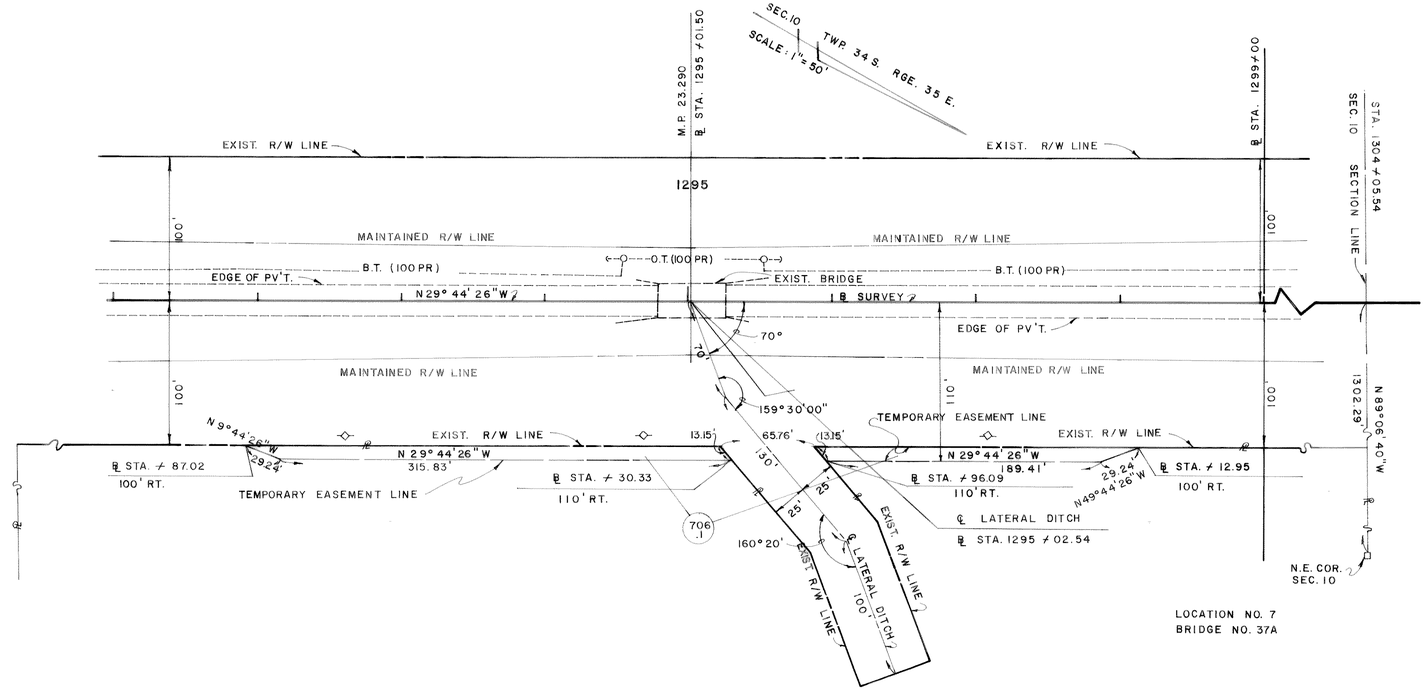

LOCATION NO. 7
BRIDGE NO. 37A

NOTE:

℄ STA. 1295 + 01.5 EQUALS
MAINT. MAP ℄ STA. 1295 + 24.30
91020 - 2518

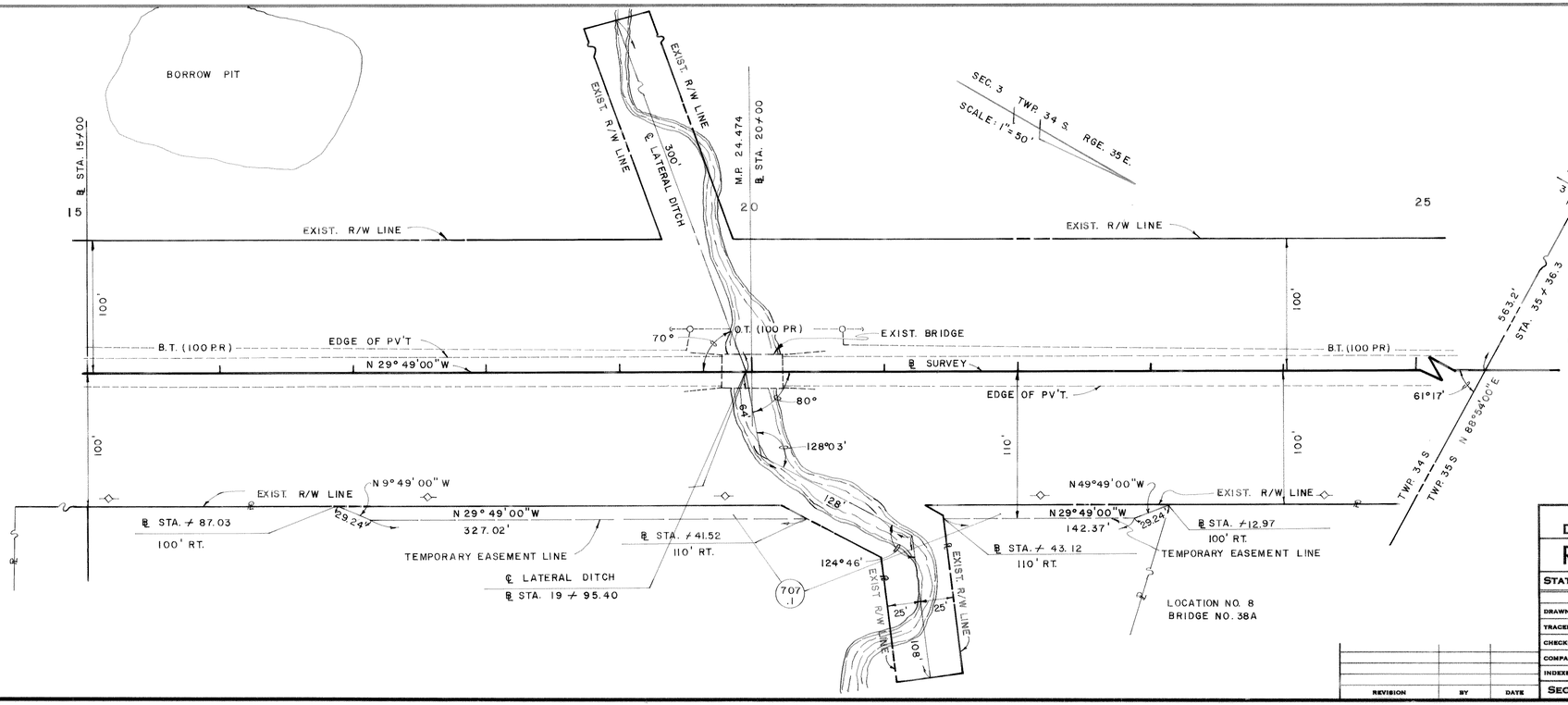

LOCATION NO. 8
BRIDGE NO. 38A

NOTE:

℄ STA. 20 + 00 EQUALS
KEY MAP ℄ STA. 1129 + 30.10
ON SHEET NO. 3,
91020 - 2518

REVISION	BY	DATE

STATE OF FLORIDA
DEPARTMENT OF TRANSPORTATION

RIGHT OF WAY MAP

STATE ROAD No. 15 OKEECHOBEE COUNTY

	BY	DATE	APPROVED BY	DATE
DRAWN	ROTHERMEL	9-8-76	William E. Gore Jr.	
TRACED	ROTHERMEL	9-8-76	DISTRICT ENGINEER	
CHECKED	HALL	9-8-76	H. E. Shield	1-6-77
COMPARED			ENGINEER OF RIGHT OF WAY	
INDEXED			STATE HIGHWAY ENGINEER	

SECTION 91020 - 2518 SHEET 8 OF 11

B.I. NO. 417524

FED. ROAD DIV. No.	STATE	F A PROJECT NO.	FISCAL YEAR	SHEET No.
3	FLA.			9

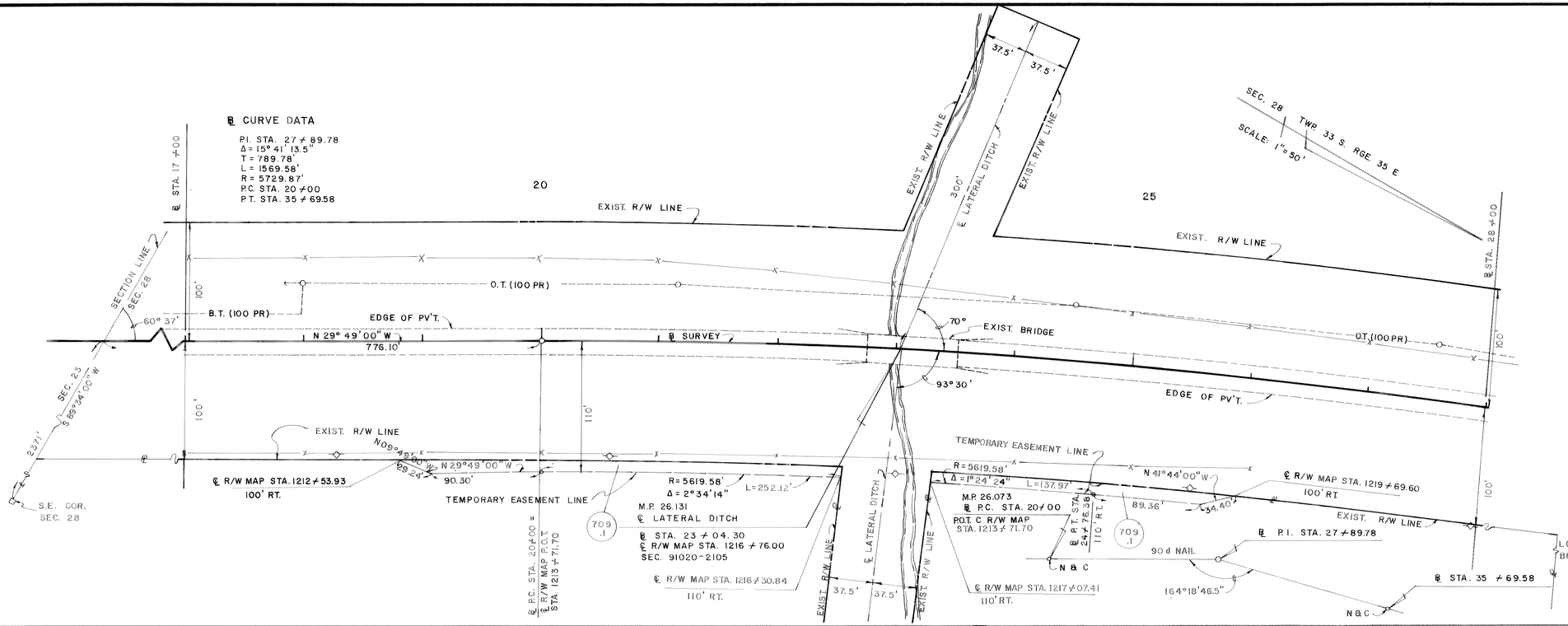

NOTE:

℄ STA. 23 + 00 EQUALS
KEY MAP ℄ STA. 1216 + 71.70
ON SHEET NO. 3,
91020 - 2518

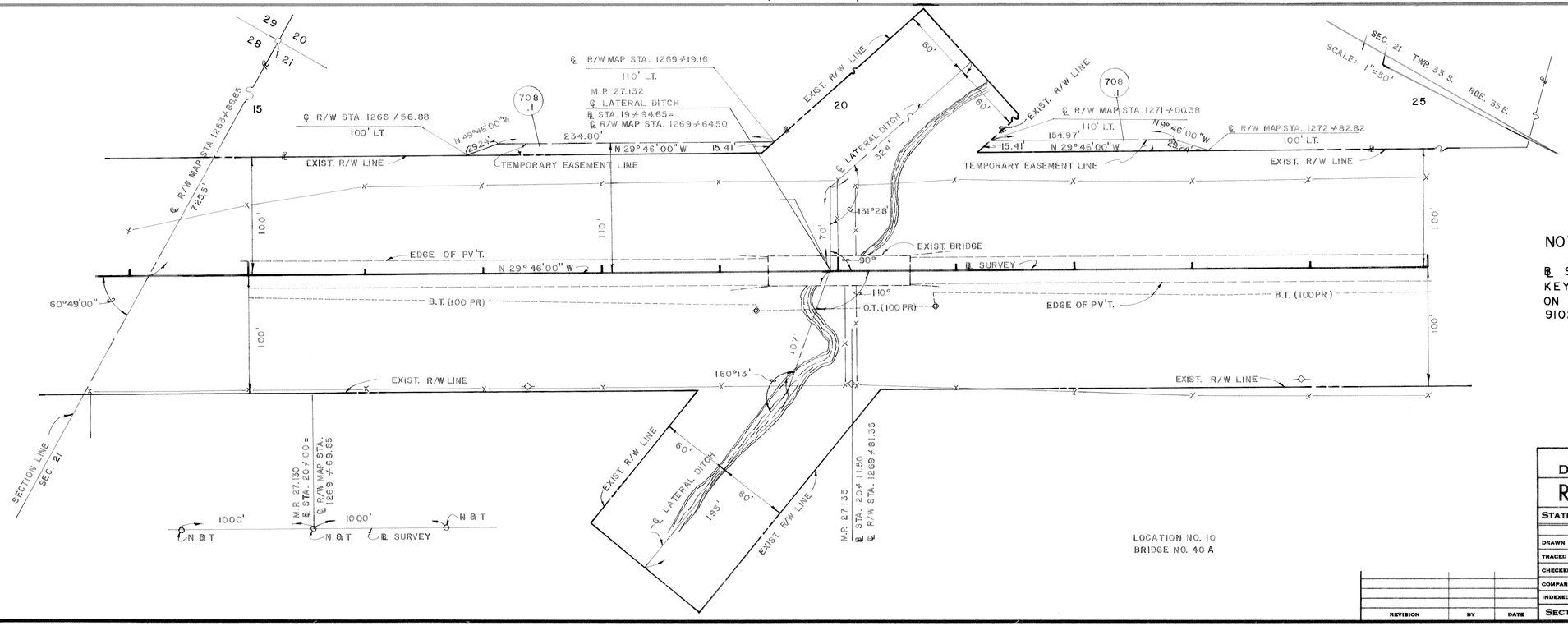

NOTE:

℄ STA. 20 + 11.5 EQUALS
KEY MAP ℄ STA. 1269 + 81.35
ON SHEET NO. 3,
91020 - 2518

STATE OF FLORIDA
DEPARTMENT OF TRANSPORTATION

RIGHT OF WAY MAP

STATE ROAD No. 15 OKEECHOBEE COUNTY

	BY	DATE	APPROVED BY	DATE
DRAWN	ROTHERMEL	7-27-76	William E. Parks	
TRACED	ROTHERMEL	7-27-76	DISTRICT ENGINEER	
CHECKED	HALL	7-27-76	H. E. Markel	1-6-77
COMPARED			ENGINEER OF RIGHT OF WAY	
INDEXED			STATE HIGHWAY ENGINEER	

REVISION	BY	DATE

SECTION 91020 - 2518 SHEET 9 OF 11

B.I. NO. 417524

FED. ROAD DIV. No.	STATE	F A PROJECT NO.	FISCAL YEAR	SHEET No.
3	FLA.			10

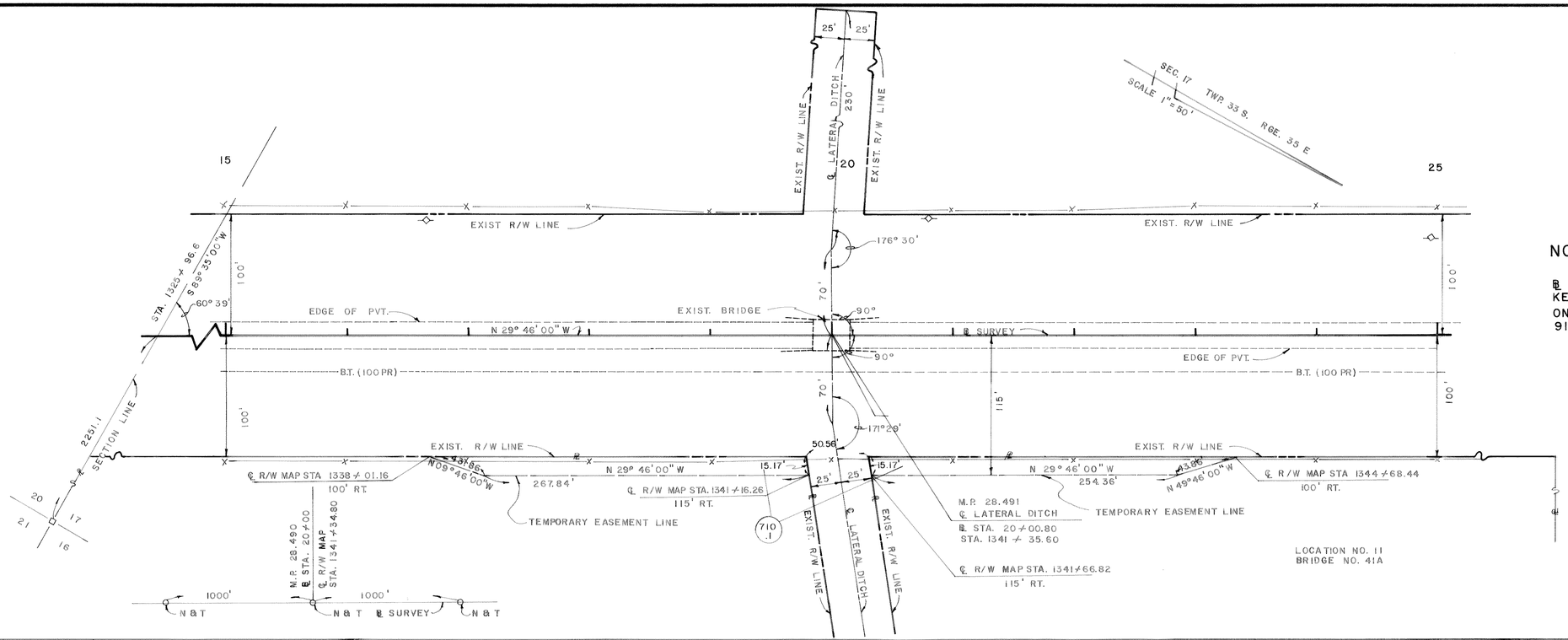

NOTE:

℄ STA. 20 + 00 EQUALS
KEY MAP ℄ STA. 1341 + 34.80
ON SHEET NO. 3,
91020 - 2518

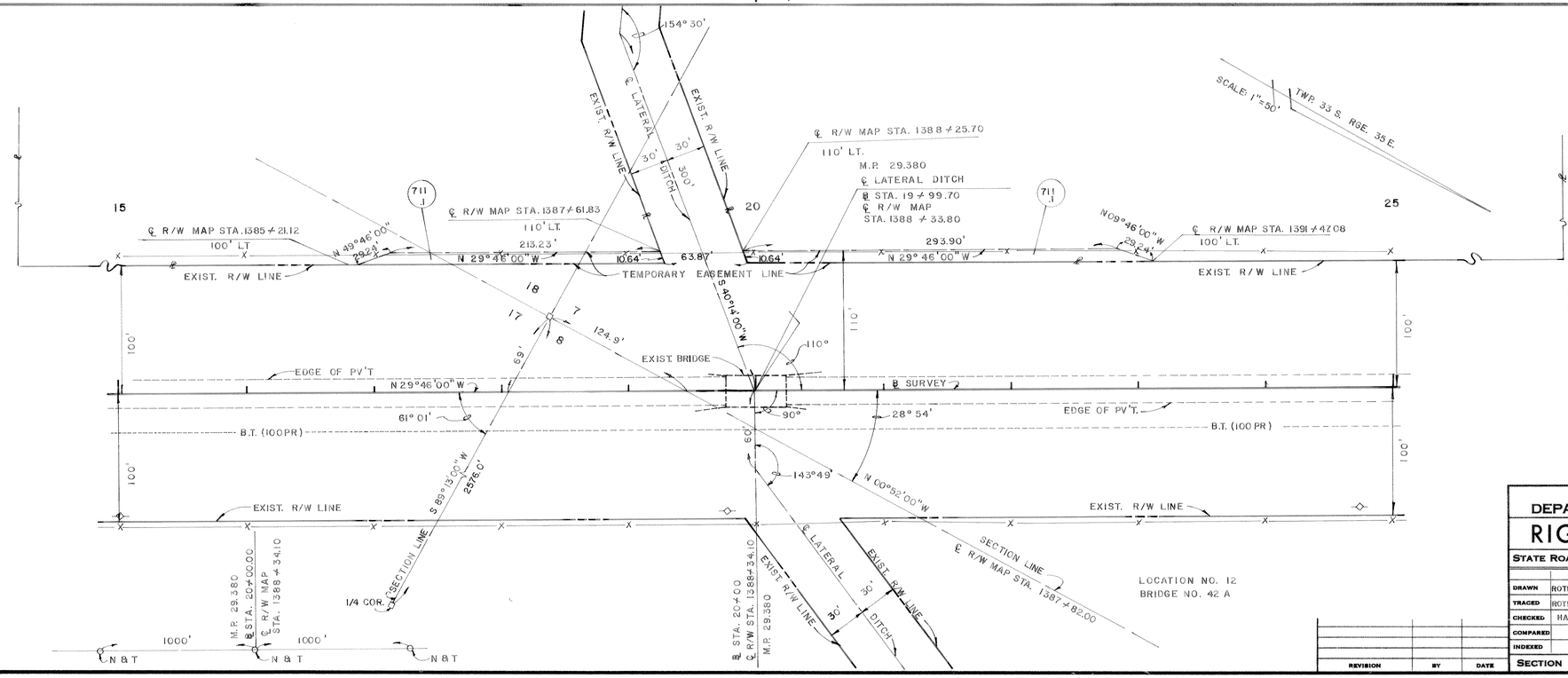

NOTE:

℄ STA. 20 + 00 EQUALS
KEY MAP ℄ STA. 1388 + 34.10
ON SHEET NO. 4,
91020 - 2518

STATE OF FLORIDA
DEPARTMENT OF TRANSPORTATION

RIGHT OF WAY MAP

STATE ROAD No. 15 OKEECHOBEE COUNTY

	BY	DATE	APPROVED BY	DATE
DRAWN	ROTHERMEL	9-8-76	William E. Crouch	
TRACED	ROTHERMEL	9-8-76	DISTRICT ENGINEER	
CHECKED	HALL	9-8-76	R. L. Whitehead	1-6-77
COMPARED			ENGINEER OF RIGHT OF WAY	
INDEXED			STATE HIGHWAY ENGINEER	

REVISION	BY	DATE

SECTION 91020 - 2518 SHEET 10 OF 11

B.I. NO. 417524

FED. ROAD DIV. No.	STATE	F A PROJECT NO.	FISCAL YEAR	SHEET No.
3	FLA.			11

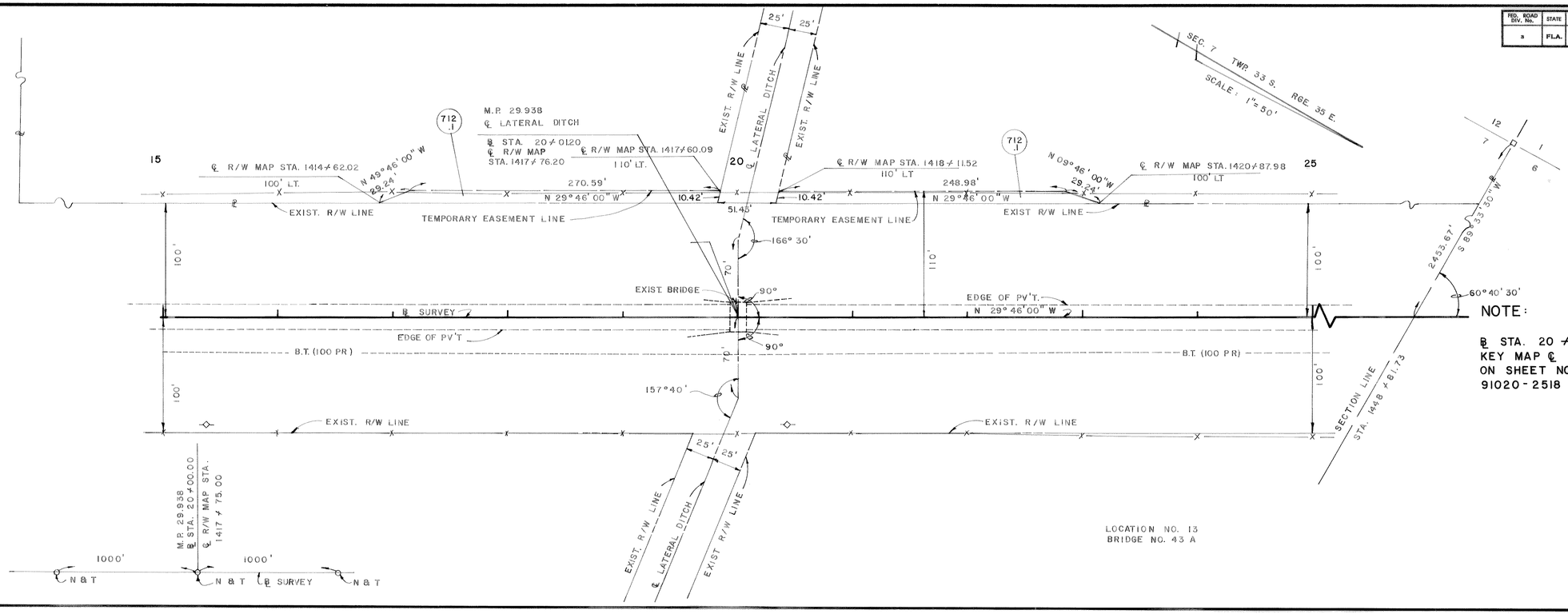

NOTE:

℄ STA. 20+00 EQUALS
KEY MAP ℄ STA. 1417+75.00
ON SHEET NO. 4
91020-2518

LOCATION NO. 13
BRIDGE NO. 43 A

TABLE OF OWNERSHIPS

PARCEL NO.	SHEET NO.	NAME	AREA TAKEN	REMAINDERS RIGHT	REMAINDERS LEFT	COMMENTS
700.1	5	O. WAYNE ROLLINS	0.807 AC.	15.740AC.		
701.1	5	O. WAYNE ROLLINS	0.786 AC.			
702.1	6	O. WAYNE ROLLINS	0.839 AC.			
703.1	6	O. WAYNE ROLLINS	1.107 AC.			
704	7	O. WAYNE ROLLINS	1.559 AC.			
705	7	O. WAYNE ROLLINS	1.138 AC.			
706	8	K.B.S. LIMITED I	5327 SQ.FT.			
707	8	MONTAZA ASSOCIATES	4970 SQ.FT.			
708	9	FIRST NAT'L BK. IN FT. LAUD.	4173 SQ. FT.			
709	9	MONTAZA ASSOCIATES	6328 SQ.FT.			
710	10	FLA. REALTY CENTER INC.	8452 SQ.FT.			
711	10	ENRICO DAIRY INC.	5346 SQ.FT.			
712	11	ENRICO DAIRY INC.	5471 SQ.FT.			

PARCEL NO.	SHEET NO.	NAME	AREA TAKEN	REMAINDERS RIGHT	REMAINDERS LEFT	COMMENTS
800.1	5	CONTINENTAL BROADCASTING INC.	4396 SQ.FT.		33.500 AC.	
801.1	6	CONTINENTAL BROADCASTING INC.	6418 SQ.FT.			
802.1	7	CONTINENTAL BROADCASTING INC.	0.399 AC.			
803.1	7	CONTINENTAL BROADCASTING INC.	2855 SQ.FT.			
804.1	6	CONTINENTAL BROADCASTING INC.	9855 SQ.FT.		33.375 AC.	
805.1	6	O. WAYNE ROLLINS	2159 SQ. FT.			
806.1	6	O. WAYNE ROLLINS	0.295 AC.			
807.1	7	O. WAYNE ROLLINS	0.404 AC.			
808.1	7	O. WAYNE ROLLINS	5993 SQ.FT.			

PARCEL NO.	SHEET NO.	NAME	AREA TAKEN	REMAINDERS RIGHT	REMAINDERS LEFT	COMMENTS

REVISION	BY	DATE

STATE OF FLORIDA
DEPARTMENT OF TRANSPORTATION

RIGHT OF WAY MAP

STATE ROAD No. 15 OKEECHOBEE COUNTY

	BY	DATE
DRAWN	ROTHERMEL	9-8-76
TRACED	ROTHERMEL	9-8-76
CHECKED	HALL	9-8-76
COMPARED		
INDEXED		

APPROVED William E. Dorsett DATE
DISTRICT ENGINEER
D. E. Nickel 1-6-77
ENGINEER OF RIGHT OF WAY
STATE HIGHWAY ENGINEER

SECTION 91020-2518 SHEET 11 OF 11

B.I. NO. 417524