FED. ROAD DIV. No.	STATE	PROJECT No.	FISCAL YEAR	SHEET No.
3	FLA.			1

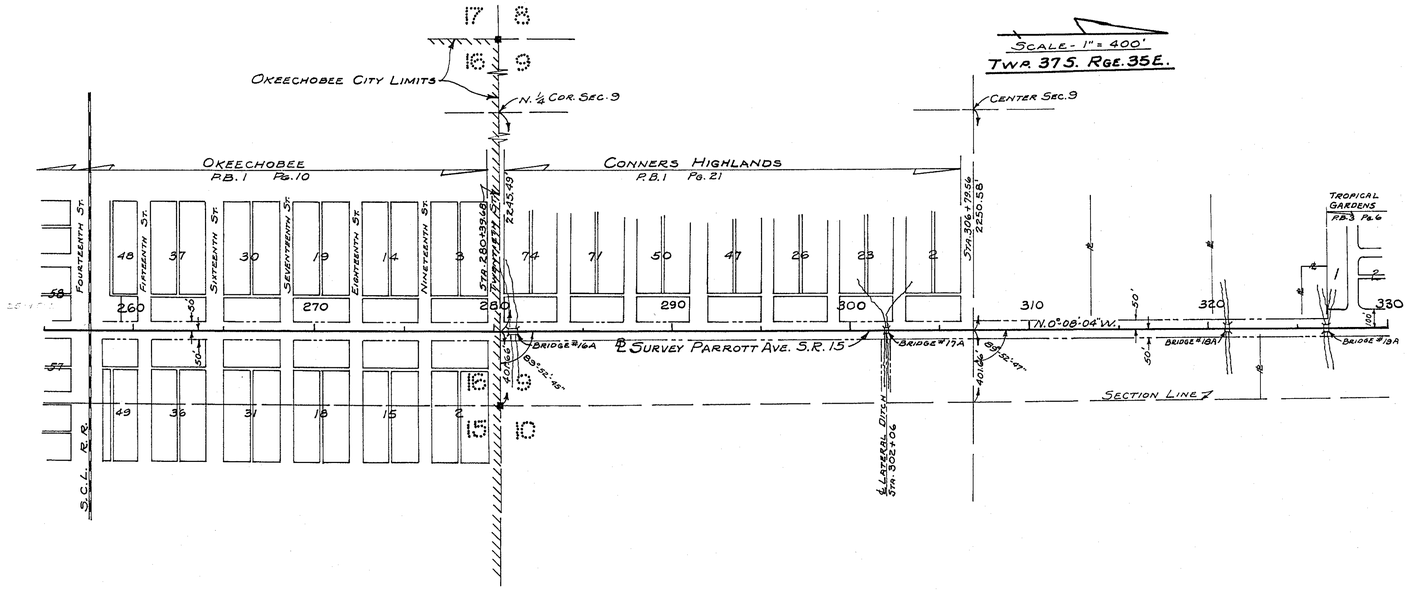

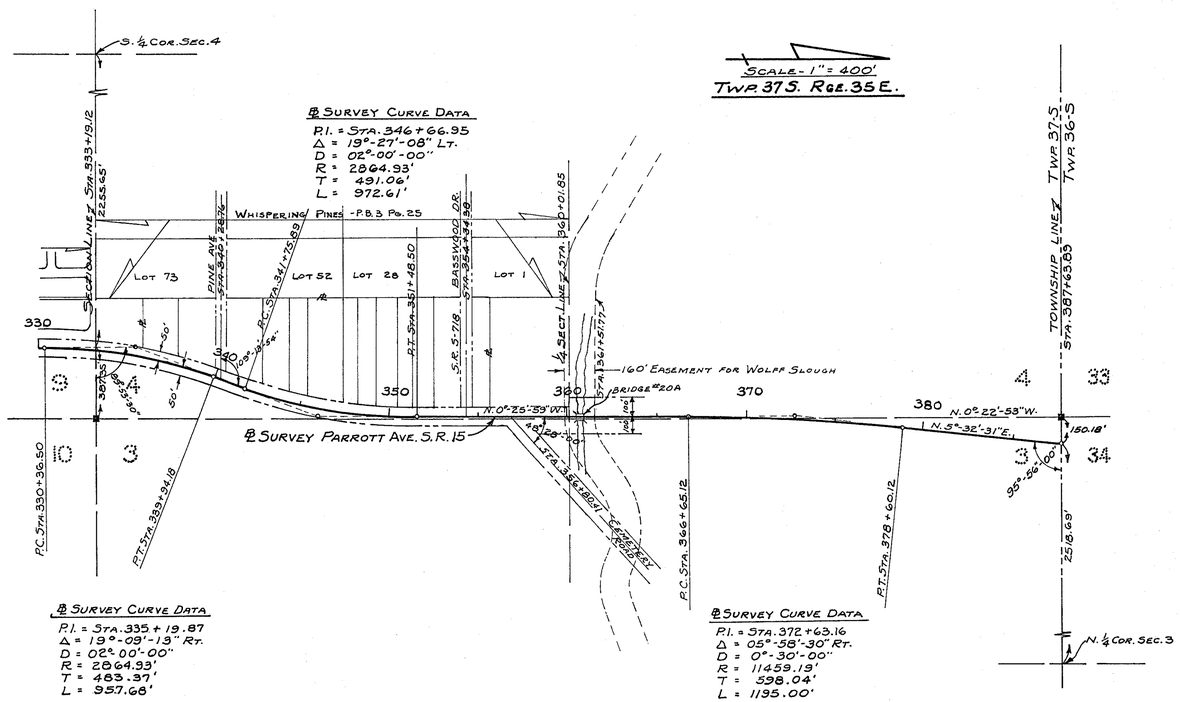

UTILITIES INVOLVED
Seaboard Coast Line Railroad
INTER-COUNTY Tel & Tel
Florida Power & Light Co.
City of Okeechobee

PARROTT AVE.

STATE OF FLORIDA
STATE ROAD DEPARTMENT

RIGHT OF WAY MAP

STATE ROAD No. 15 OKEECHOBEE COUNTY

	By	Date	Approved By	Date
Drawn	MERTZ	12-67		DISTRICT ENGINEER
Traced	MERTZ	12-67		ENGINEER OF RIGHTS OF WAY
Checked				
Compared				
Indexed				STATE HIGHWAY ENGINEER

Revision	By	Date

SECTION 91020-2506 SHEET 1 OF 5

A. R. COGSWELL, JACKSONVILLE

FED. ROAD DIV. No.	STATE	SEC. AND JOB No.	FISCAL YEAR	SHEET No.	TOTAL SHEETS
3	FLA.	91020-2506		2	5

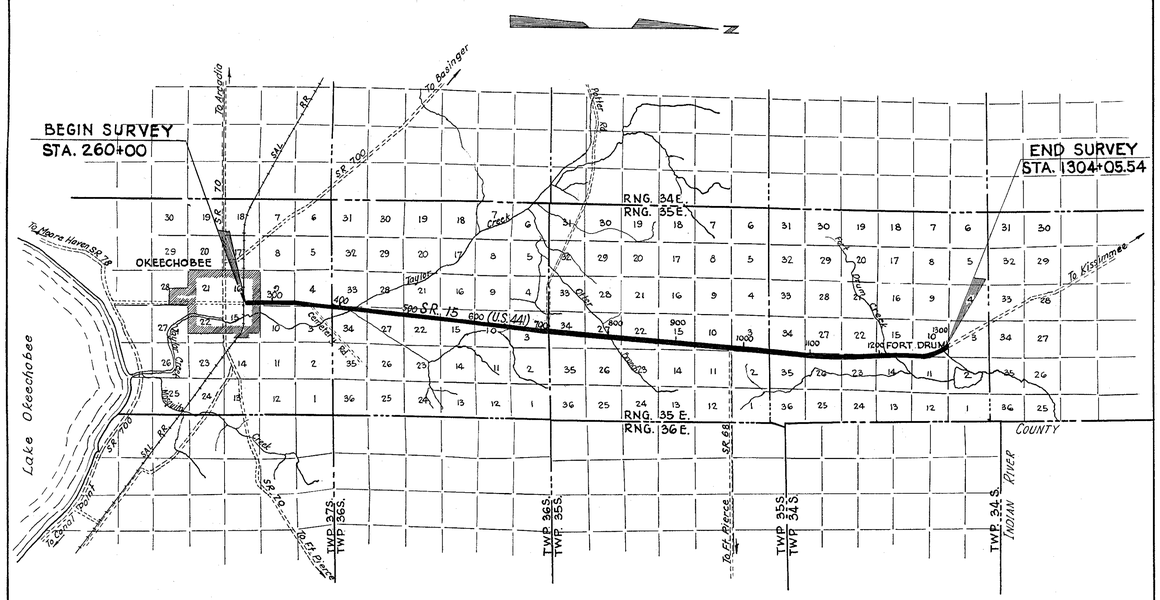

LOCATION MAP
SCALE : 1/2" = 1 MI.

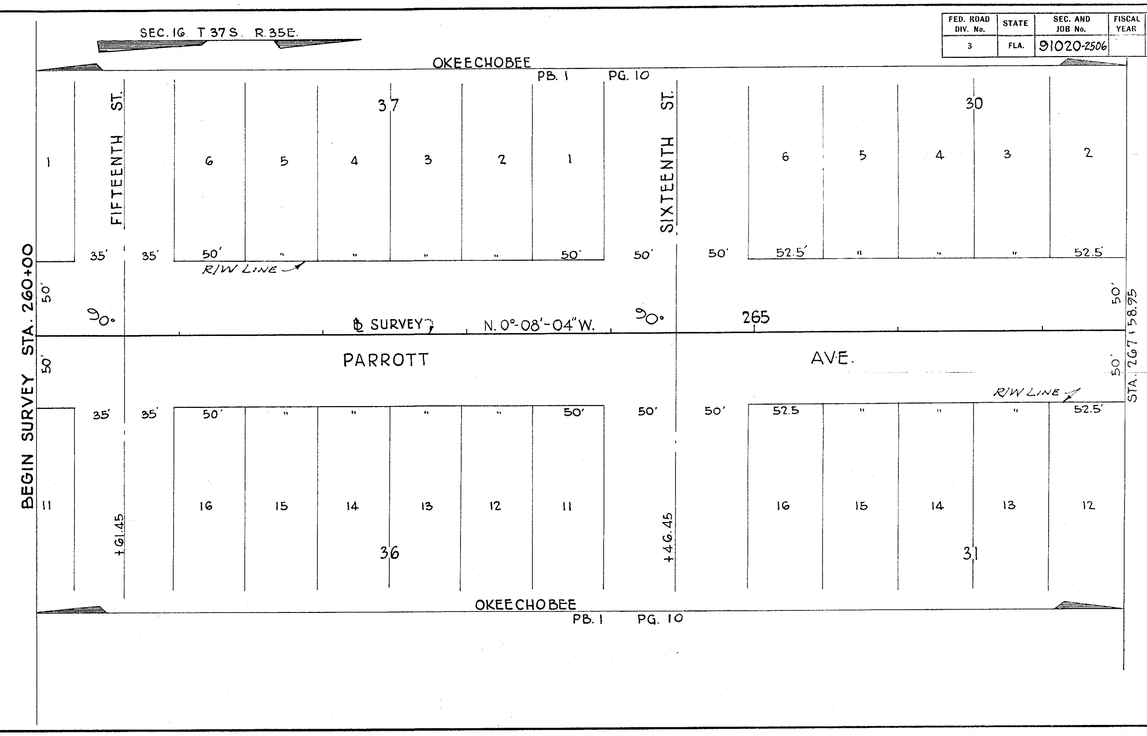

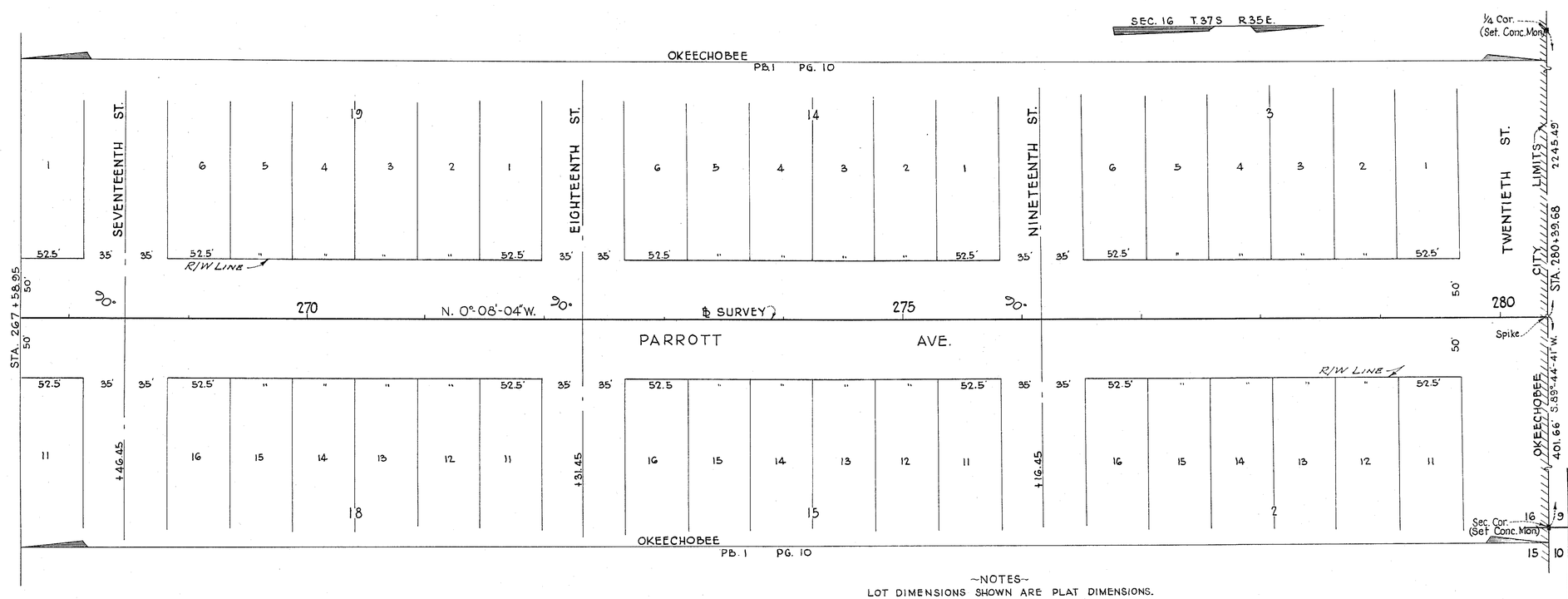

~NOTES~
LOT DIMENSIONS SHOWN ARE PLAT DIMENSIONS.
BEARINGS SHOWN ARE GRID BEARINGS BASED ON TIES TO GOVERNMENT MON.S "TAYLOR" & "DRUM."

STATE OF FLORIDA
STATE ROAD DEPARTMENT

RIGHT OF WAY MAP

SECTION No. 91020-2506
ROAD No. 15 OKEECHOBEE COUNTY

SCALE 1" = 50'	NAMES	DATES	APPROVED BY
DRAWN	K.W.	12-1-60	Arnold Ramos DIVISION ENGINEER
TRACED	"	"	by [illegible] 4-21-69
INDEXED			Eng. of R/W
REVISED			
REVISED			

Sh. 2

FED. ROAD DIV. No.	STATE	SEC. AND JOB No.	FISCAL YEAR	SHEET No.	TOTAL SHEETS
3	FLA.	91020-2506		3	5

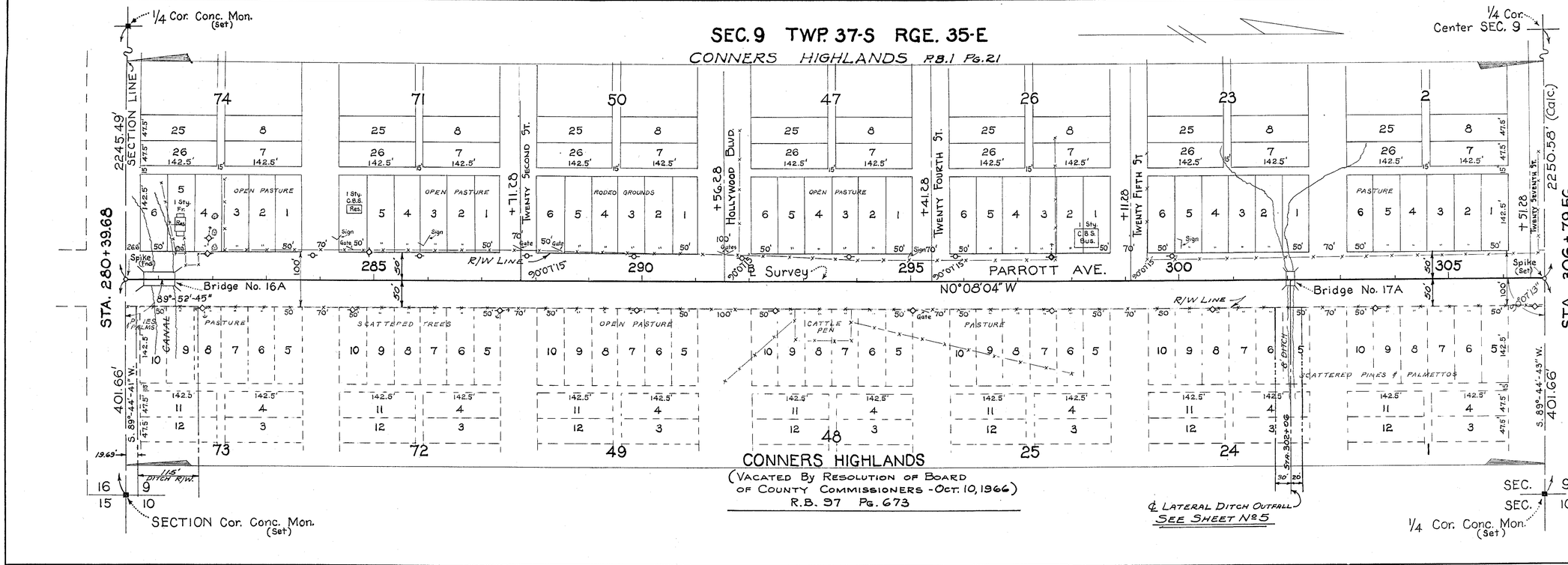

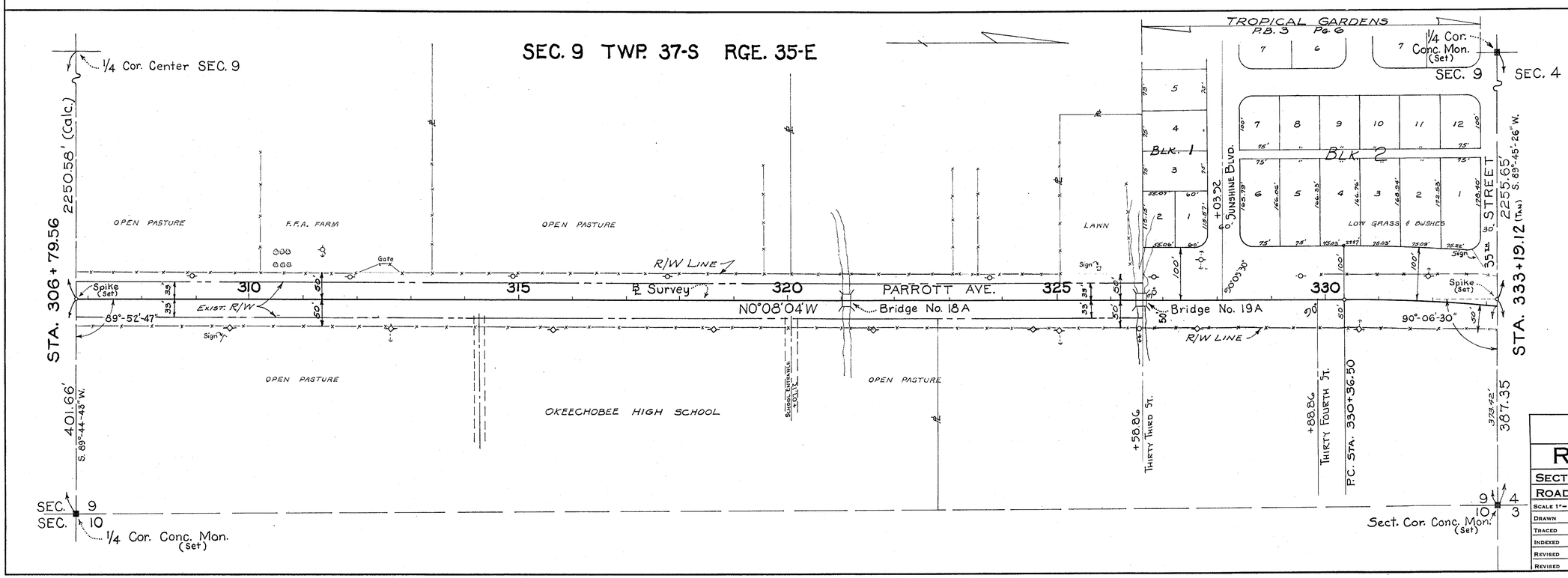

STATE OF FLORIDA
STATE ROAD DEPARTMENT

RIGHT OF WAY MAP

SECTION No. 91020-2506

ROAD No. 15 OKEECHOBEE COUNTY

SCALE 1"=100'	NAMES	DATES
DRAWN	MERTZ	11/60
TRACED	CHANDLER	12/60
INDEXED		
REVISED		
REVISED		

APPROVED BY
Arnold Ramos
DIVISION ENGINEER
By [signature] 4-21-69
Eng. of R/W

Sh. 3

FED. ROAD DIV. No.	STATE	SEC. AND JOB No.	FISCAL YEAR	SHEET No.	TOTAL SHEETS
3	FLA.	91020-2506		4	5

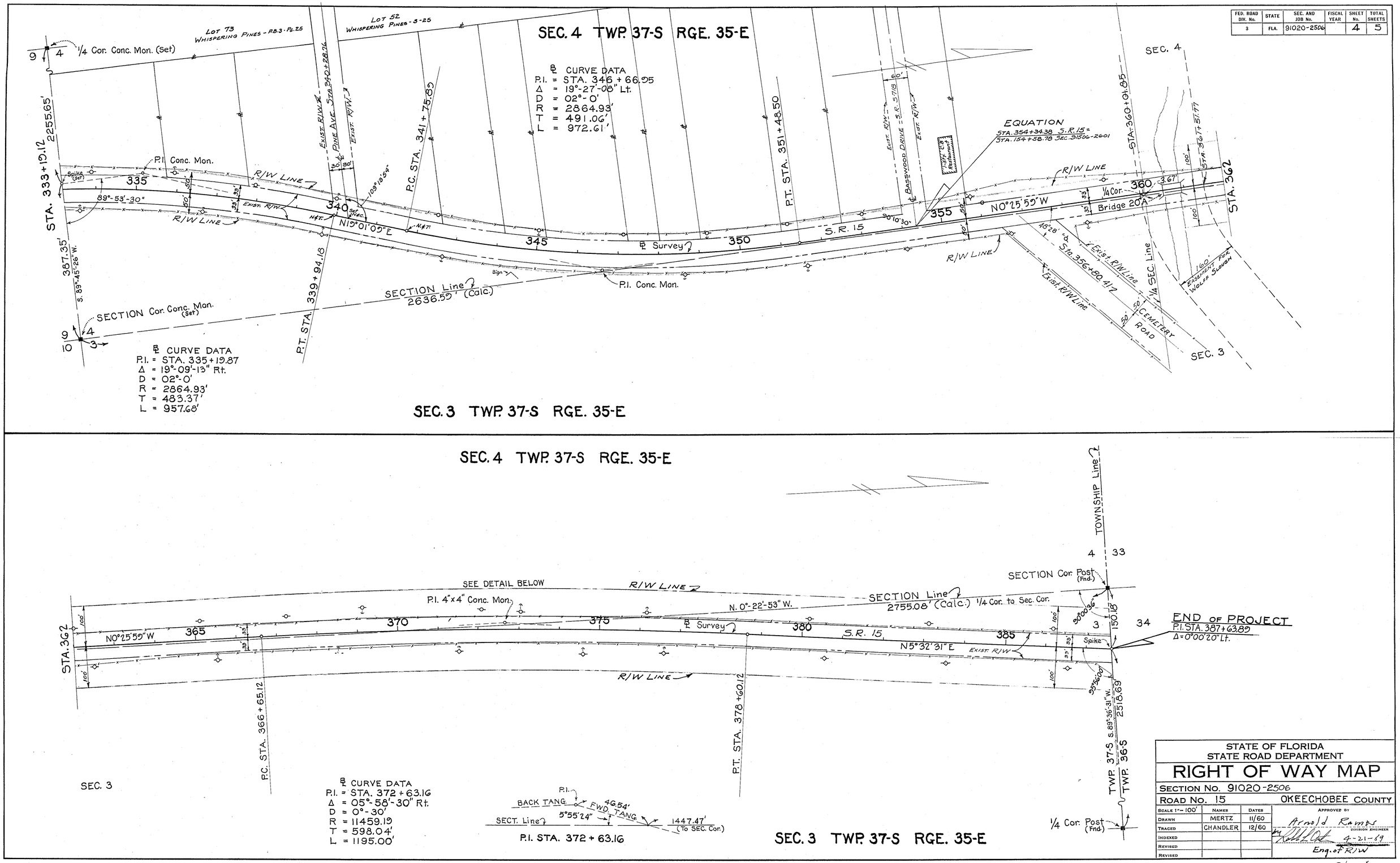

STATE OF FLORIDA
STATE ROAD DEPARTMENT

RIGHT OF WAY MAP

SECTION No. 91020-2506

ROAD No. 15 OKEECHOBEE COUNTY

SCALE 1"= 100'	NAMES	DATES	APPROVED BY
DRAWN	MERTZ	11/60	Arnold Ramos DIVISION ENGINEER
TRACED	CHANDLER	12/60	by 4-21-69
INDEXED			Eng. of R/W
REVISED			
REVISED			

Sh. 4

FED. ROAD DIV. No.	STATE	PROJECT No.	FISCAL YEAR	SHEET No.
3	FLA.			5

STATE JOB NO. 91020-2506

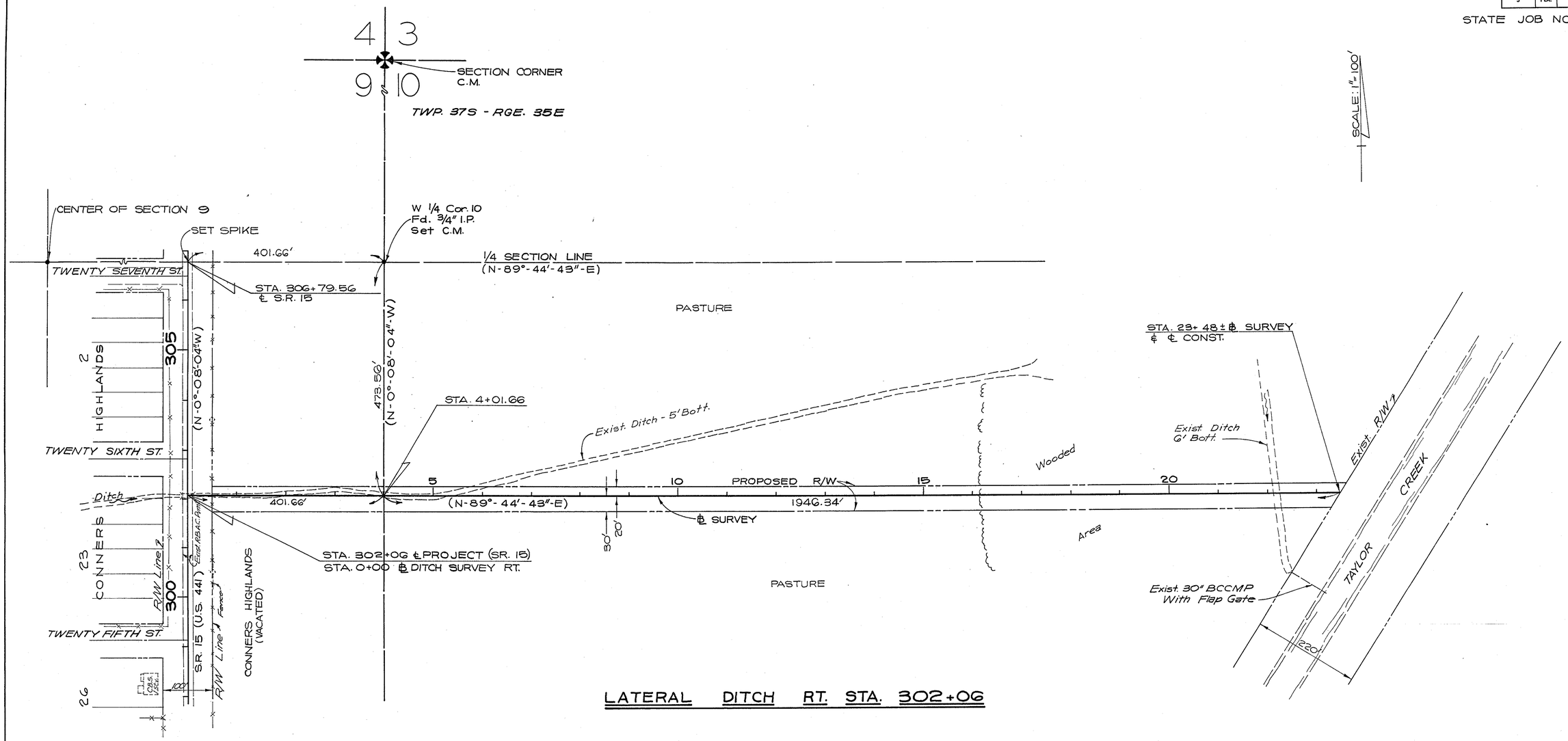

LATERAL DITCH RT. STA. 302+06

REVISION	BY	DATE

STATE OF FLORIDA
STATE ROAD DEPARTMENT

RIGHT OF WAY MAP

STATE ROAD No. 15 OKEECHOBEE COUNTY

	BY	DATE	APPROVED BY	DATE
DRAWN	C. TINGLER	8-29-67	DISTRICT ENGINEER	
TRACED				
CHECKED	F. PERTLER		ENGINEER OF RIGHTS OF WAY	4-21-69
COMPARED				
INDEXED			STATE HIGHWAY ENGINEER	

SECTION. 91020 - 2506 SHEET 5 OF 5

R. CORNWELL, JACKSONVILLE