FED. ROAD DIV. No.	STATE	SEC. AND JOB No.	FISCAL YEAR	SHEET No.	TOTAL SHEETS
3	FLA.	1315-183		1	

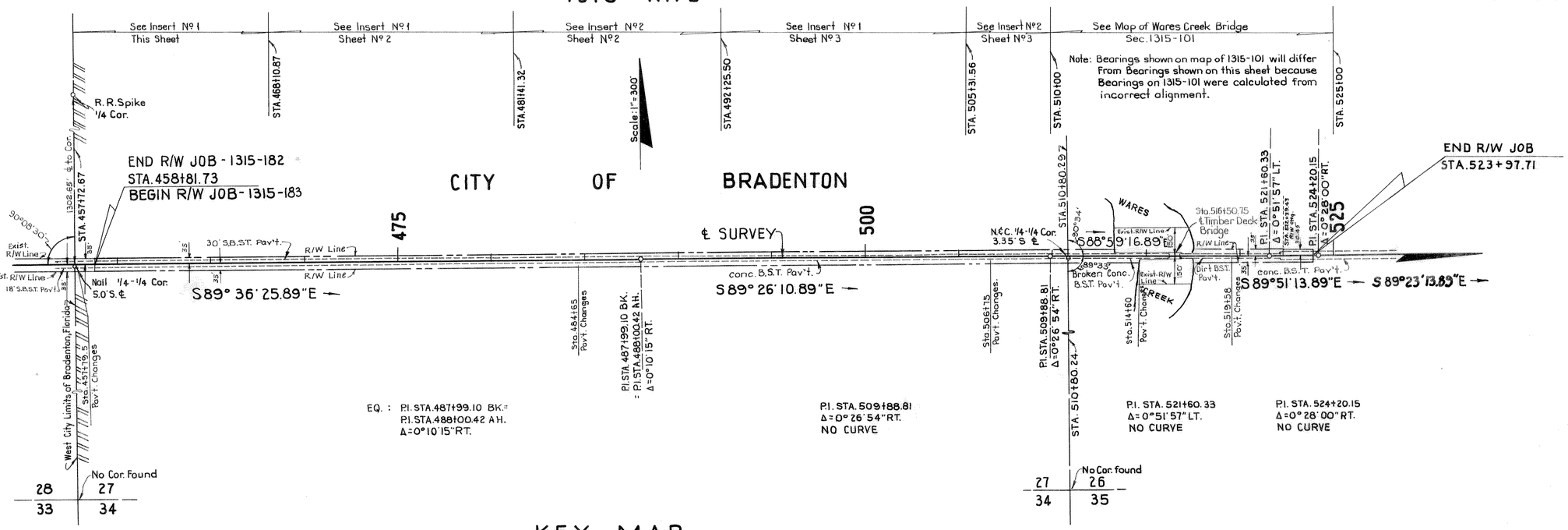

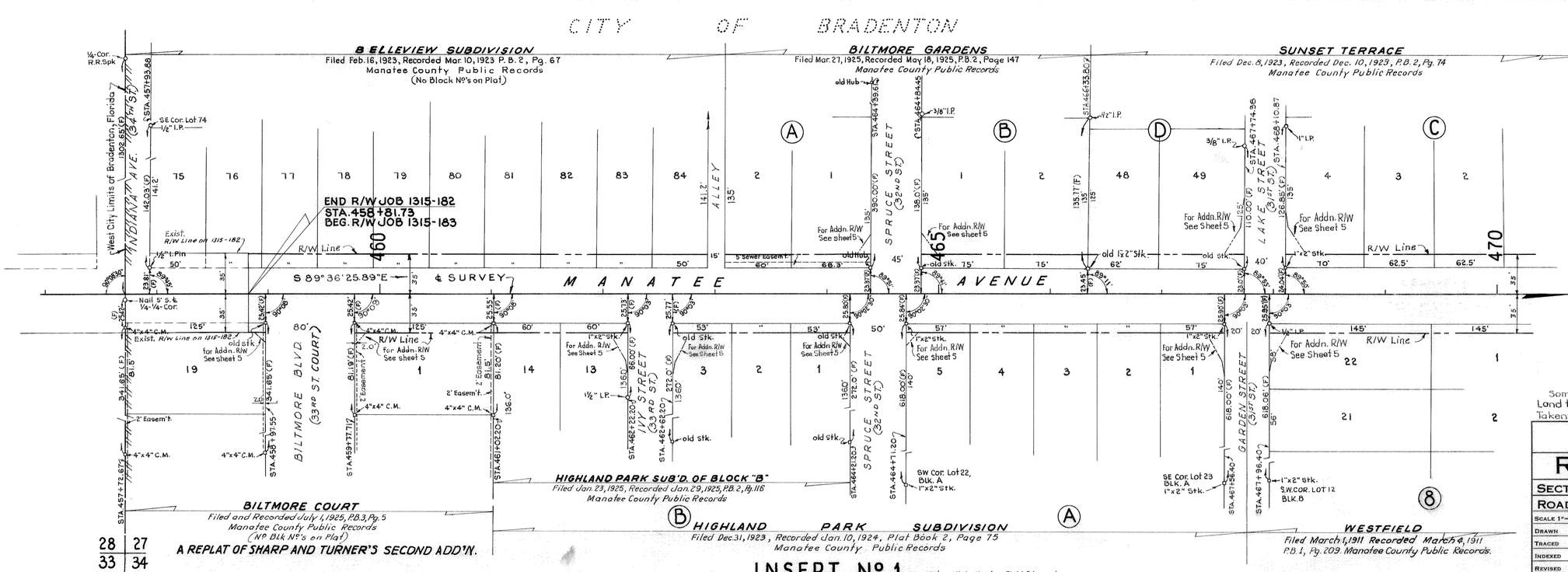

Utility Owners:
Telephone poles and lines: Peninsular Tele. Co.
Power poles and lines: Fla. Power and Light Co.
Note: Bearings shown are brought forward from 1315-182.
Note: Street names in Parenthesis are taken from city map of Bradenton, Fla.

KEY MAP AND INSERT MANATEE AVENUE FROM 34TH. STREET TO 14TH. STREET

Some Land ties and Topog on Looseleaf Notes.
Land ties taken from field Books 268126 & 266059 Subd. ties Taken from Above Books. Topog from books 268152 & 268138

STATE OF FLORIDA
STATE ROAD DEPARTMENT

RIGHT OF WAY MAP

SECTION NO. 1315-183 Sh. 1

ROAD NO. 64 MANATEE COUNTY

SCALE 1"=	NAMES	DATES	APPROVED BY
DRAWN	R. H. C.	4-12-57	
TRACED	R. H. C. / W. F. D.	4-12-57 / 4-17-57	DIVISION ENGINEER
INDEXED			
REVISED	H. F. W. / E. K.	10-15-57 / 7-16-58	Asst. STATE HIGHWAY ENGINEER
REVISED	J.H.P.	12-11-61	Aug. 13, 5/1

CHECKED: H.W. 5-15-57

FED. ROAD DIV. No.	STATE	SEC. AND JOB No.	FISCAL YEAR	SHEET No.	TOTAL SHEETS
3	FLA.	1315-183		2	

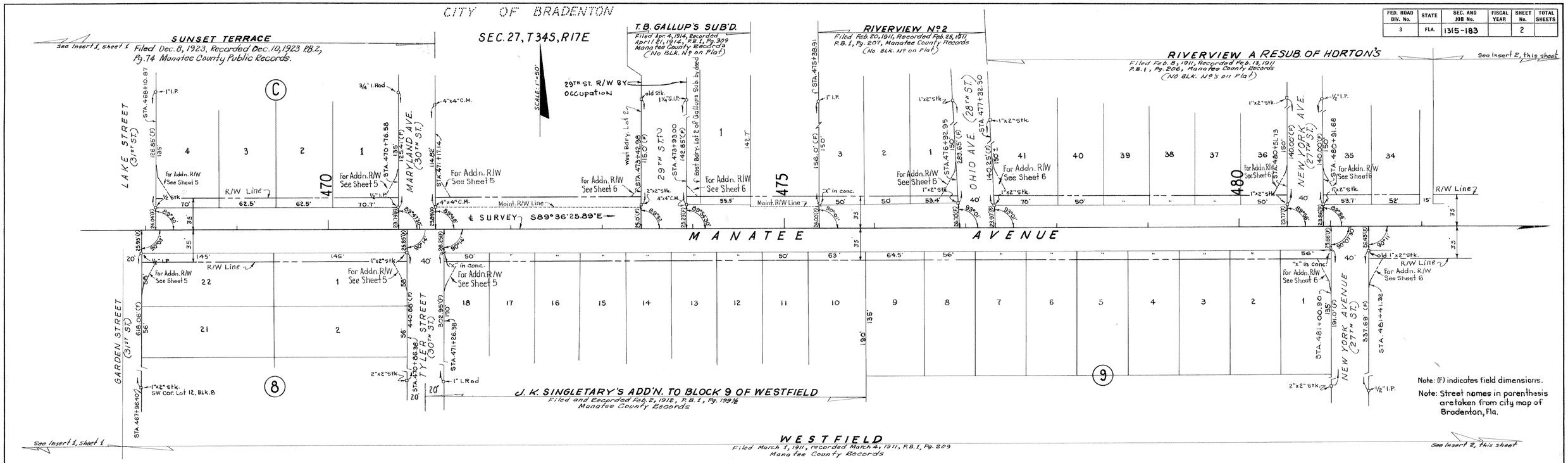

INSERT No. 1

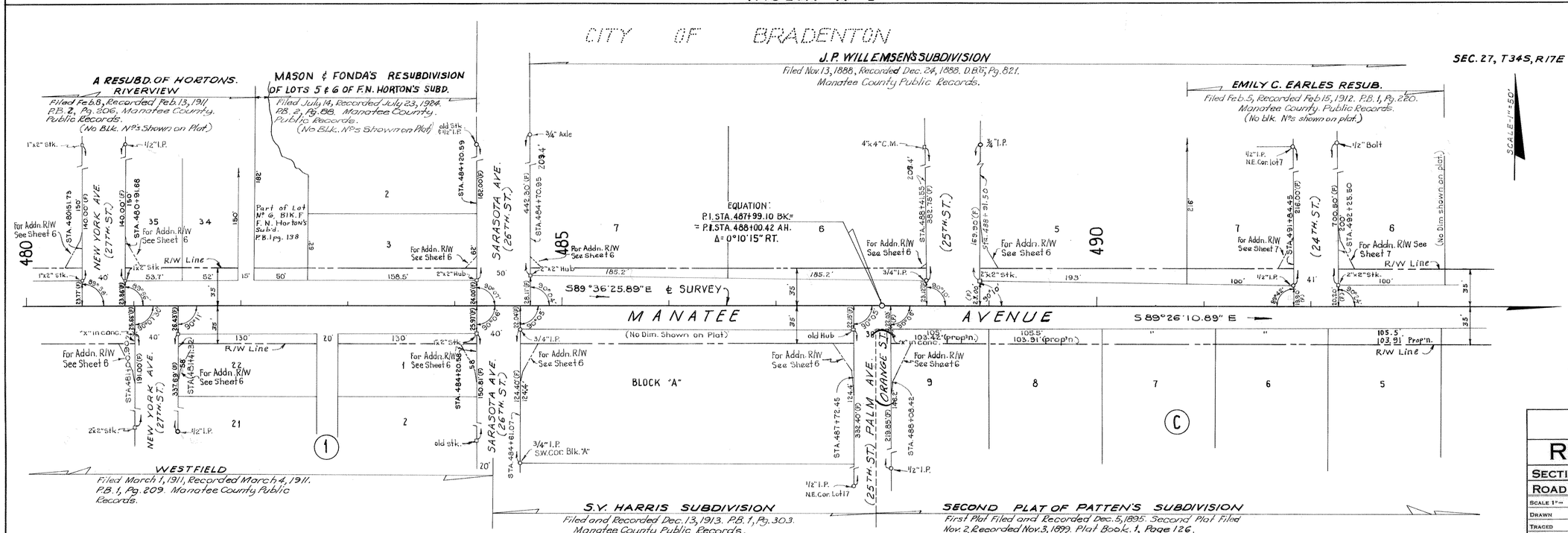

INSERTS 34TH. ST. TO 14TH. ST.

STATE OF FLORIDA
STATE ROAD DEPARTMENT

RIGHT OF WAY MAP

SECTION No. 1315-183 Sh. 2

ROAD No. 64 MANATEE COUNTY

SCALE 1" =	NAMES	DATES	APPROVED BY
DRAWN	R.H.C.	4-8-57	
TRACED	R.H.C. W.F.D.	4-26-57	DIVISION ENGINEER
INDEXED			
REVISED	R.H.C.	8-15-57	STATE HIGHWAY ENGINEER
REVISED		8-27-57	
CHECKED:	H.W.	5-15-57	

Aug 13, 57-2

FED. ROAD DIV. No.	STATE	SEC. AND JOB No.	FISCAL YEAR	SHEET No.	TOTAL SHEETS
3	FLA.	1315-183		3	

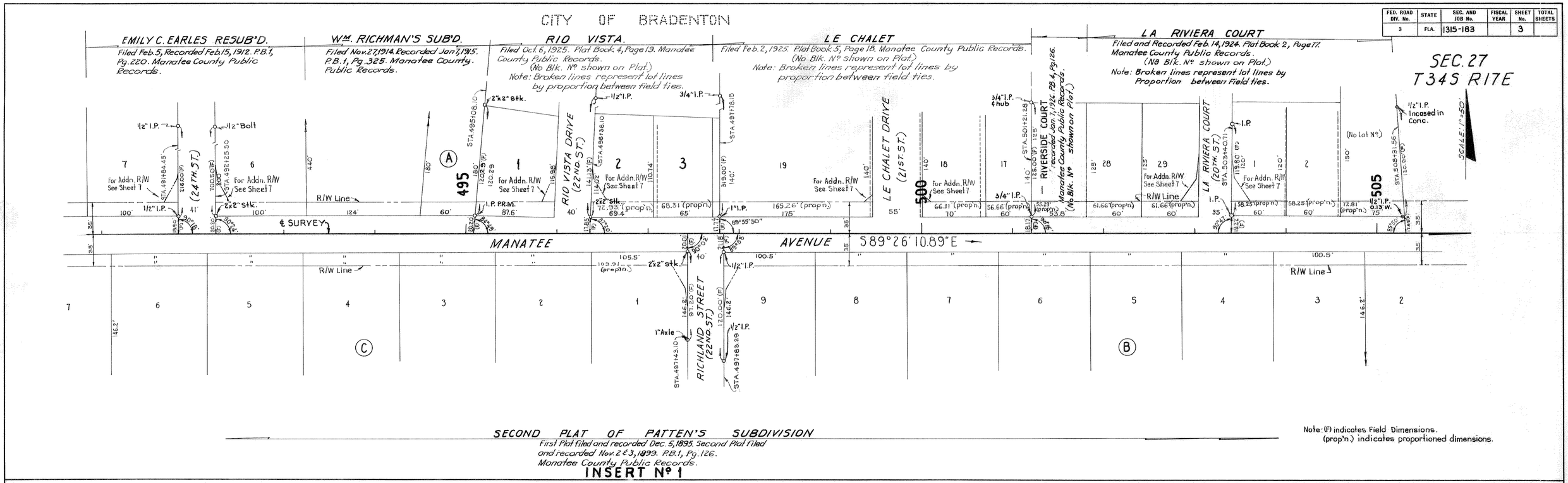

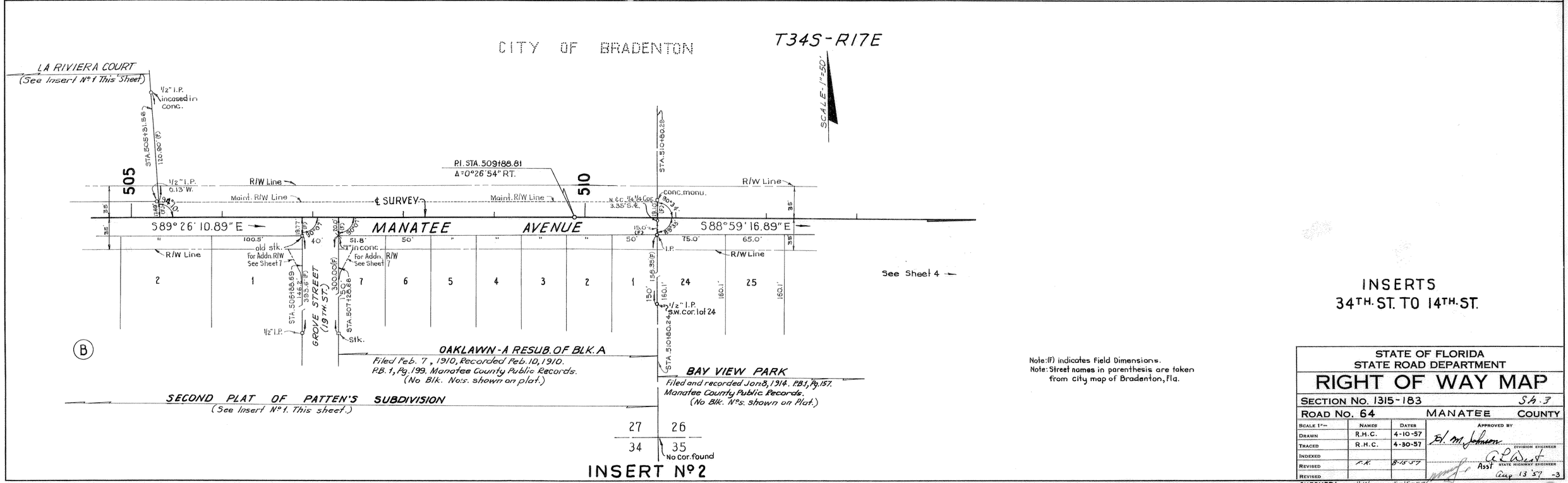

INSERTS
34TH. ST. TO 14TH. ST.

STATE OF FLORIDA
STATE ROAD DEPARTMENT

RIGHT OF WAY MAP

SECTION No. 1315-183 SH. 3

ROAD No. 64 MANATEE COUNTY

SCALE 1"=	NAMES	DATES	APPROVED BY
DRAWN	R.H.C.	4-10-57	H. M. Johnson
TRACED	R.H.C.	4-30-57	DIVISION ENGINEER
INDEXED			
REVISED	F.K.	8-15-57	Asst STATE HIGHWAY ENGINEER
REVISED			Aug 13 '57 -3
CHECKED:	H.W.	5-15-57	

FED. ROAD DIV. No.	STATE	SEC. AND JOB No.	FISCAL YEAR	SHEET No.	TOTAL SHEETS
3	FLA.	1315-183		4	

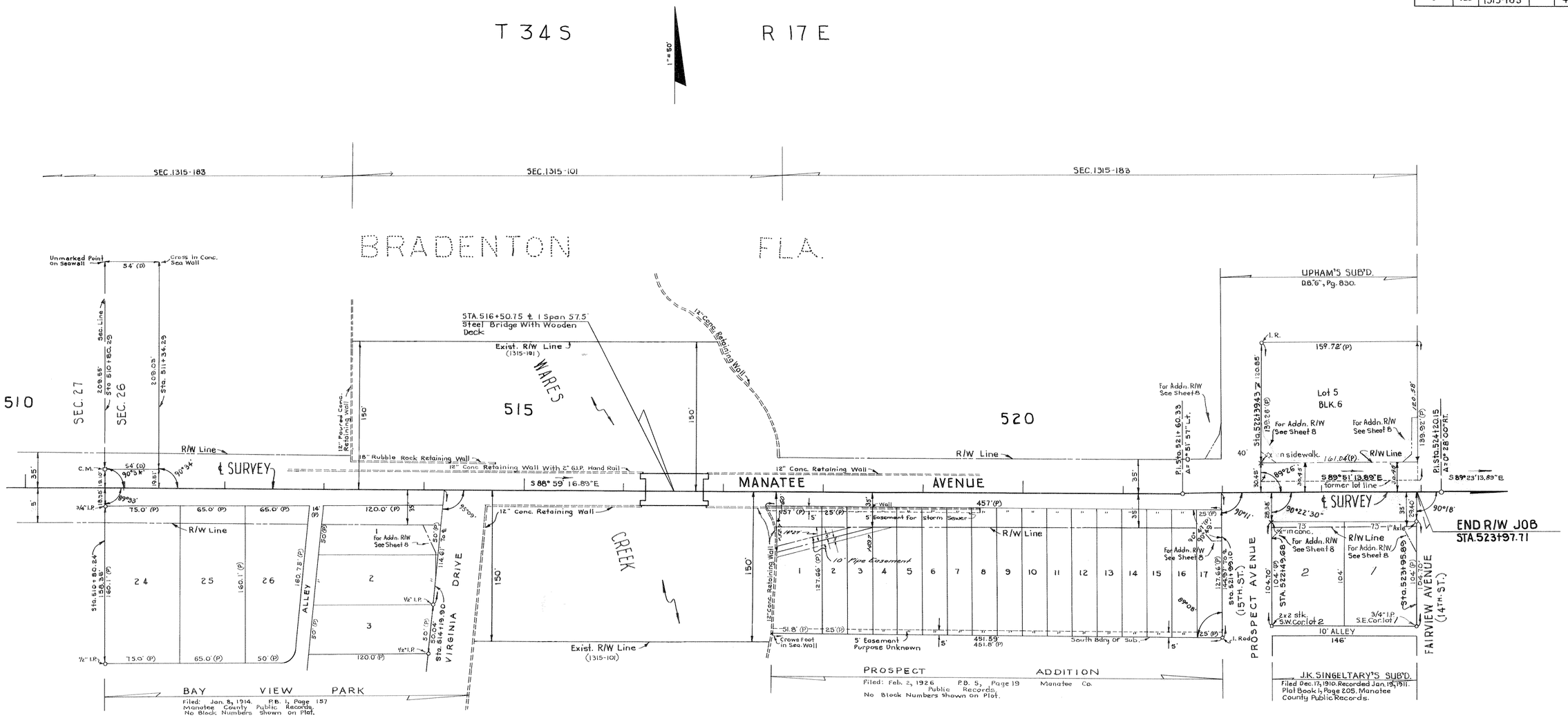

Note: (This sheet only.)
Dim. And Angles Marked (P) Are Plat.
Angle Marked * Is From Map Made For P. B.H. & M.
Dim. Marked (D) Are From Deed Description.
Other Dim. And Angles Are Field.

Note: Street names in parenthesis are taken from city map of Bradenton, Fla.

INSERT
34TH. STREET TO 14TH. STREET

STATE OF FLORIDA
STATE ROAD DEPARTMENT

RIGHT OF WAY MAP

SECTION No. 1315-183 Sh. 4

ROAD No. 64 MANATEE COUNTY

SCALE 1" = 50'	NAMES	DATES	APPROVED BY
DRAWN	H.W.	2-10-56	H. M. Johnson DIVISION ENGINEER
TRACED	R.H.C.	7-23-57	A. L. West STATE HIGHWAY ENGINEER
INDEXED			
REVISED	H. T. R. F. K.	12-19-57 7-16-58	Asst
REVISED	J.H.P.	12-11-61	Aug 13 '57 -4

CHECKED: H.W.-5-15-57, W.F.D.-7-23-57

FED. ROAD DIV. No.	STATE	SEC. AND JOB No.	FISCAL YEAR	SHEET No.	TOTAL SHEETS
3	FLA.	1315-183		5	

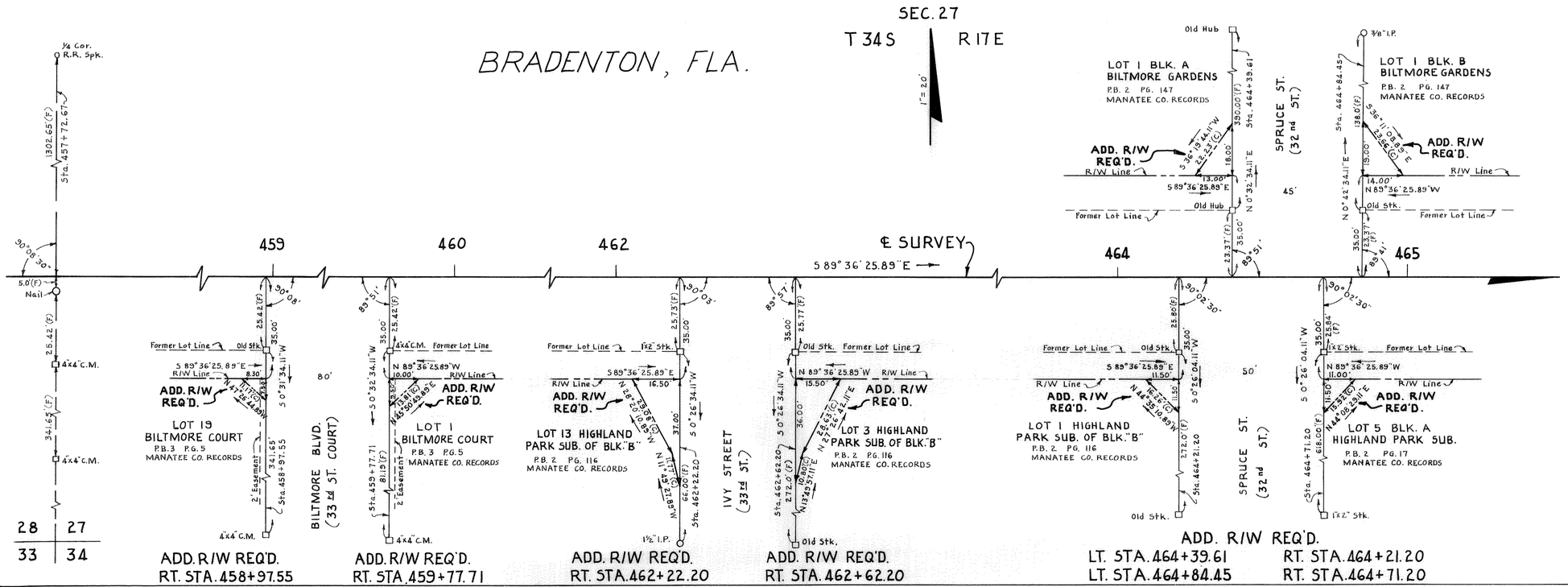

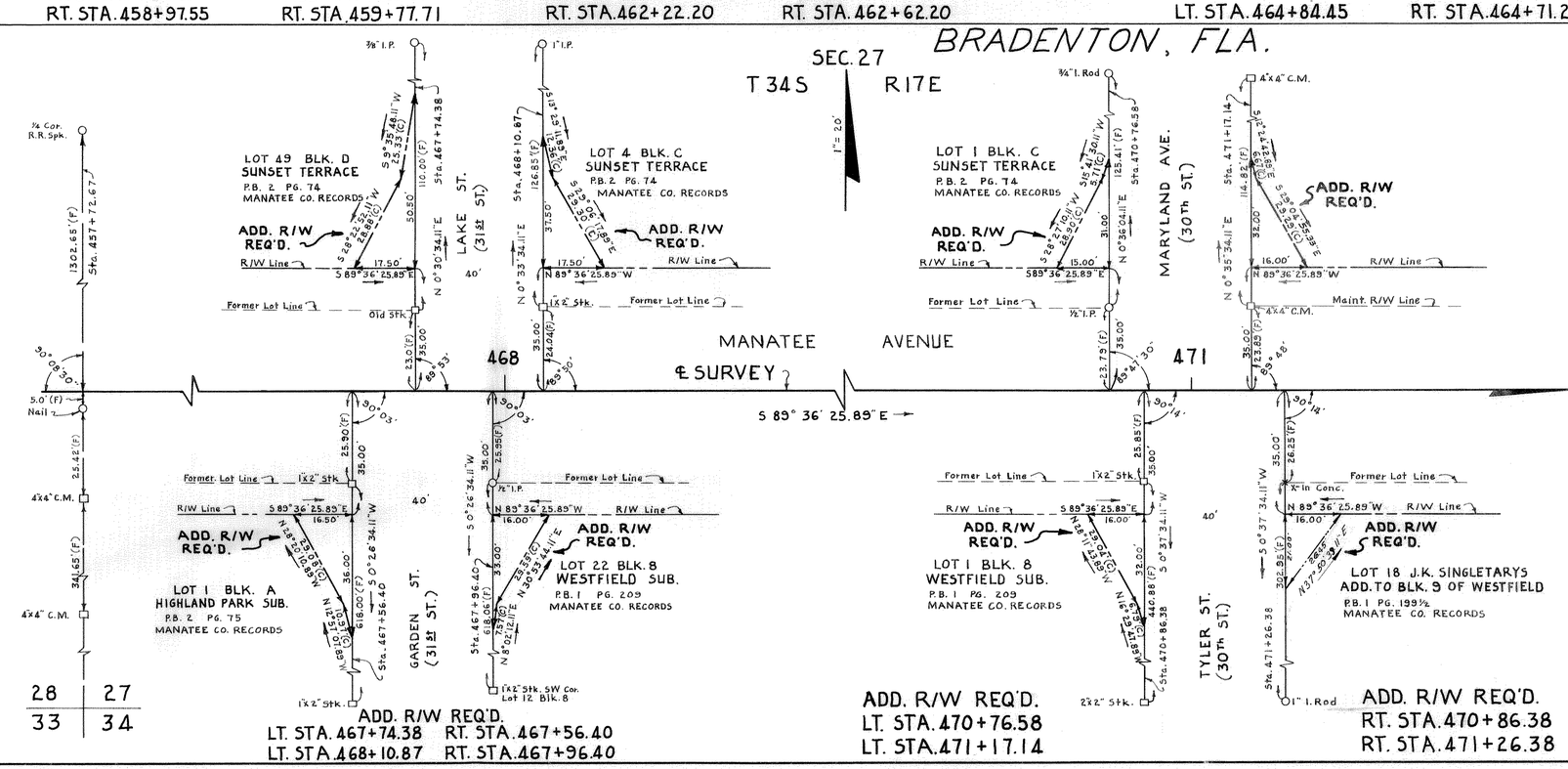

NOTE: (F) = FIELD
(C) = CALCULATED

ADD. R/W REQ'D.

34th ST. TO 14th ST. ON MANATEE AVE.

STATE OF FLORIDA
STATE ROAD DEPARTMENT

RIGHT OF WAY MAP

SECTION No. 1315-183 Sh. 5

ROAD No. 64 MANATEE COUNTY

SCALE 1" = 20'	NAMES	DATES	APPROVED BY
DRAWN	H.W.	6-21-57	H. M. Johnson, DIVISION ENGINEER
TRACED	H.W.	6-27-57	
INDEXED			
REVISED	R.W.C.	9-25-59	A. L. West, Asst. STATE HIGHWAY ENGINEER
REVISED			Aug 13 '59

CHECKED: R.T.B. 7-23-57

-5

FED. ROAD DIV. No.	STATE	SEC. AND JOB No.	FISCAL YEAR	SHEET No.	TOTAL SHEETS
3	FLA.	1315-183		6	

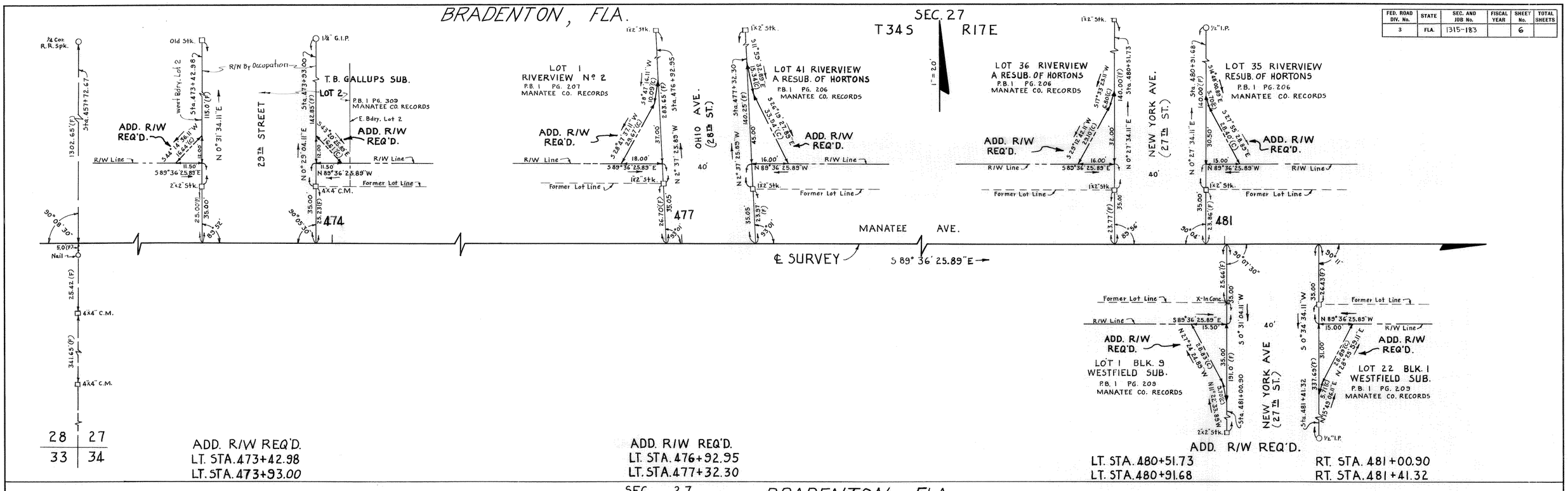

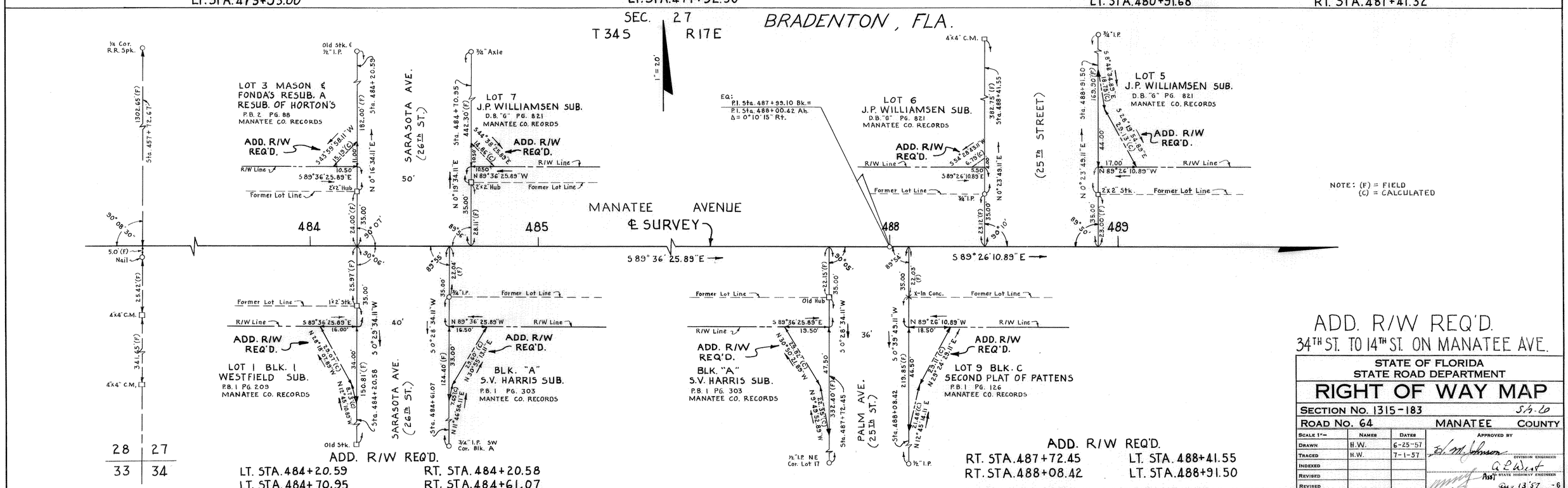

NOTE: (F) = FIELD
(C) = CALCULATED

ADD. R/W REQ'D.
34TH ST. TO 14TH ST. ON MANATEE AVE.

STATE OF FLORIDA
STATE ROAD DEPARTMENT

RIGHT OF WAY MAP

SECTION No. 1315-183 Sh. 10

ROAD No. 64 MANATEE COUNTY

SCALE 1"=	NAMES	DATES	APPROVED BY
DRAWN	H.W.	6-25-57	E. M. Johnson — DIVISION ENGINEER
TRACED	H.W.	7-1-57	A. P. West — Asst. STATE HIGHWAY ENGINEER
INDEXED			
REVISED			
REVISED			Aug 13 '57 -6

CHECKED: R.T.B. & W.F.D. 7-22-57

FED. ROAD DIV. No.	STATE	SEC. AND JOB No.	FISCAL YEAR	SHEET No.	TOTAL SHEETS
3	FLA.	1315-183		7	

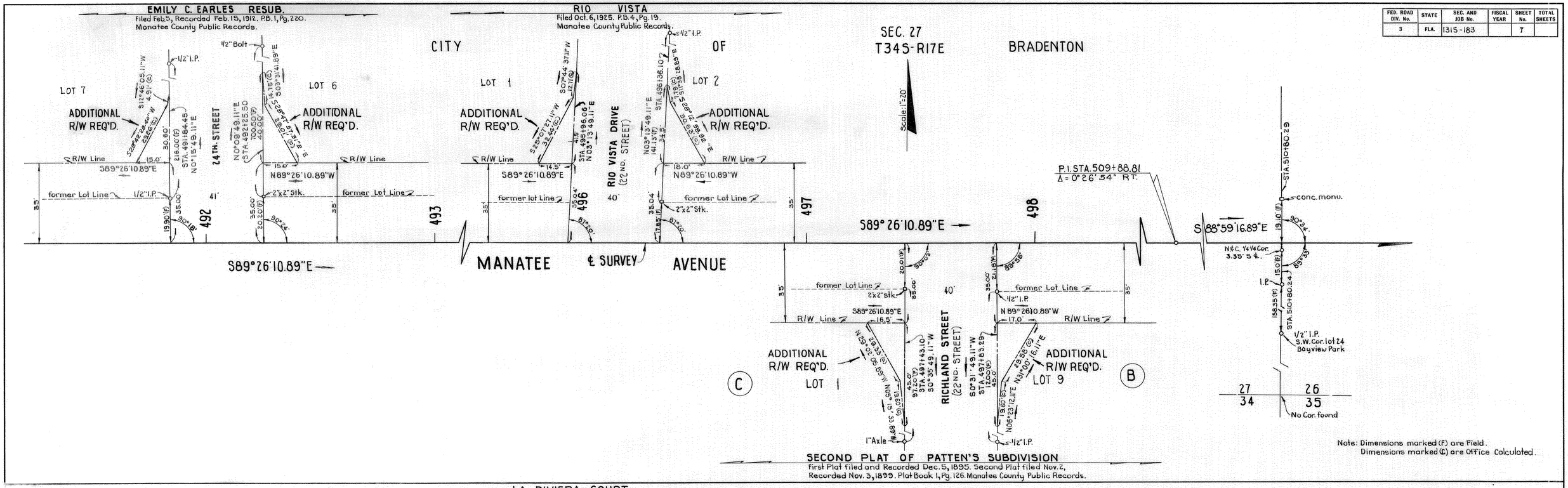

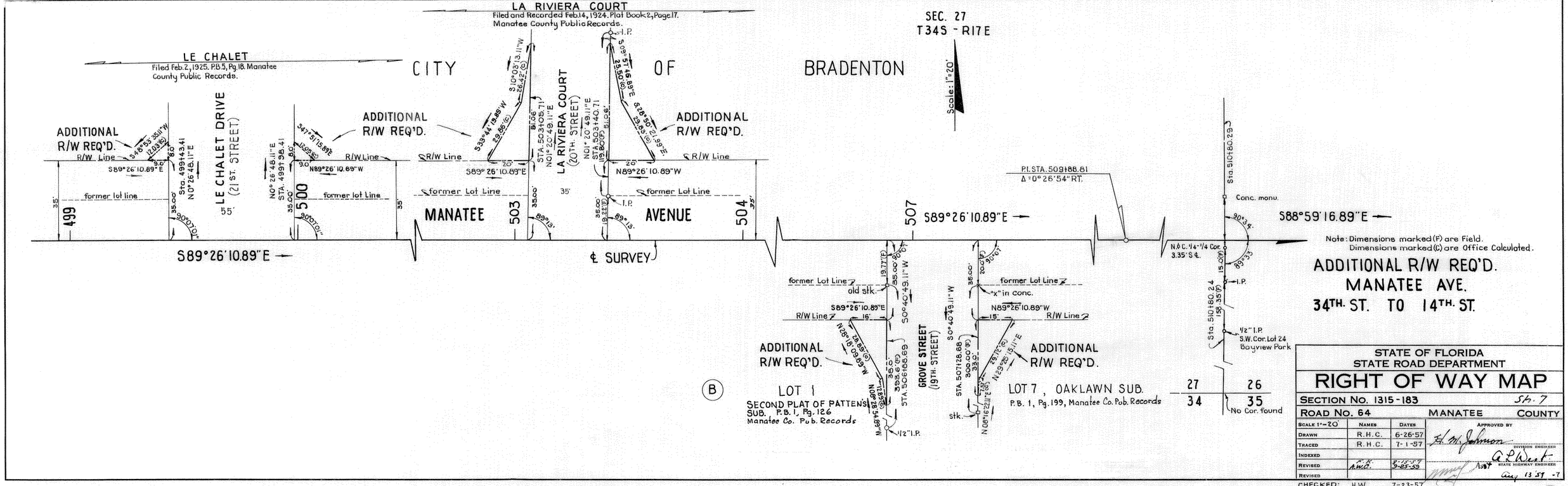

STATE OF FLORIDA
STATE ROAD DEPARTMENT

RIGHT OF WAY MAP

SECTION No. 1315-183 Sh. 7

ROAD No. 64 MANATEE COUNTY

SCALE 1"=20'	NAMES	DATES	APPROVED BY
DRAWN	R.H.C.	6-26-57	H. M. Johnson — DIVISION ENGINEER
TRACED	R.H.C.	7-1-57	A. L. West — STATE HIGHWAY ENGINEER
INDEXED			
REVISED	A.W.C.	8-15-57 5-25-59	
REVISED			

CHECKED: H.W. 7-23-57

Aug 13 57 -7

FED. ROAD DIV. No.	STATE	SEC. AND JOB No.	FISCAL YEAR	SHEET No.	TOTAL SHEETS
3	FLA.	1315-183		8	

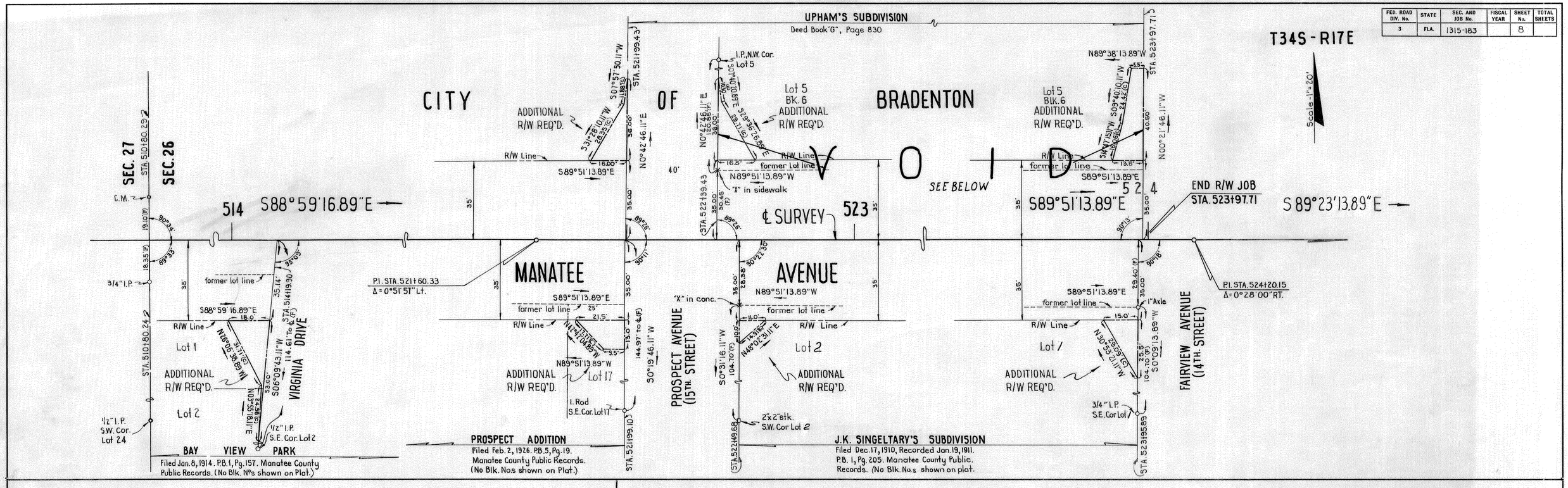

Note: (F) indicates field dimensions.
(C) indicates office calculations.
Street names in parenthesis taken from City map.

ADDITIONAL R/W REQ'D.
MANATEE AVENUE
34TH. STREET TO 14TH. STREET

STATE OF FLORIDA
STATE ROAD DEPARTMENT

RIGHT OF WAY MAP

SECTION No. 1315-183 Sh. 8

ROAD No. 64 MANATEE COUNTY

SCALE 1" = 20'	NAMES	DATES	APPROVED BY
DRAWN	R. H. C.	7-18-57	[signature]
TRACED	R. H. C.	7-19-57	DIVISION ENGINEER
INDEXED			[signature]
REVISED	F.K. H. T. R.	8-15-57 12-13-57	Asst STATE HIGHWAY ENGINEER
REVISED	F.K. J.H.P.	7-14-58 12-11-61	Aug 13 '57 -8

Checked: H.W. 7-22-57