F.A. PROJECT NO.	SHEET NO.
N/A	



...ic purpose of establishing a survey base ...ned right of way as identified by the Maintenance ...tion facility shown and depicted hereon.

I HEREBY CERTIFY that this map consisting of sheets 1 thru 29, is a true and accurate depiction of a field survey completed in June 1988, between Sta. 907+04.94 and Sta. 1184+40.04 under the responsible charge of Daniel F. Brooks, Florida Registered Land Surveyor No. 3583, said survey being shown and certified in field books 004200, 004201, 004202. I further certify, to the best of my knowledge and belief, that this map is true and accurate, and meets the Minimum Technical Standards as set forth by the Florida Board of Professional Land Surveyors, pursuant to Section 472.027, Florida Statutes.

M. A. RYSSER
FLORIDA REGISTERED LAND SURVEYOR NO. 4366
FLORIDA DEPARTMENT OF TRANSPORTATION
801 NORTH BROADWAY, BARTOW, FLORIDA, 33830
DATED: 6-27-90

NOT VALID UNLESS SIGNED AND SEALED

FILED FOR RECORD in the office of the Clerk of the Circuit Court for the County of Manatee, State of Florida, in Map Book 10, page 87-115, on the 25th day of Feb A.D. 1991.

CLERK OF THE CIRCUIT COURT

MANATEE COUNTY, FLORIDA

THIS IS TO CERTIFY that the within and attached sheets numbered 1 to 29, inclusive, constitute a true copy of the official Maintenance Map showing location and survey by the State of Florida Department of Transportation for a portion of State Road 64, designated as Section 13140- in Manatee County, Florida.

THE PROPERTY bordered by and labeled MAINTAINED R/W LINE on the said sheets has been vested in the State of Florida Department of Transportation pursuant to the provision of Section 95.361 Florida Statutes.

IN WITNESS WHEREOF, we have hereunto set our hands and affixed the Seal of the State of Florida Department of Transportation, at Bartow, Florida, this 28 day of June A.D. 1992.

W. R. Trefy @
DISTRICT SECRETARY
STATE OF FLORIDA, DEPARTMENT OF TRANSPORTATION

Dietz J. Parrish
ASSISTANT

4-21-88 FD 3766-1H-02

FLORIDA DEPARTMENT OF TRANSPORTATION
RIGHT OF WAY SURVEYING AND MAPPING

MAINTENANCE MAP

STATE ROAD NO. 64 Manatee COUNTY

	BY	DATE
DRAWN	LA	8-16-88
TRACED	LA	8-16-88
CHECKED	C U K	8-08-89

APPROVED BY W. R. Trefy @ DISTRICT SECRETARY DATE 6-28-90

MAPS PREPARED BY First District
FIELD BOOK NO'S. 004200, 004201, 004202
W.P.I. NO. 1119944
SCALE 1" = 400'
SECTION 13140-
SHEET 1

REVISION	BY	DATE

13140-M"A"

F.A. PROJECT NO.	SHEET NO.
N/A	



(C) Indicates Centerline (LL) Indicates Landline
(F) Indicates Field Dimension (C) Indicates Calculated Dimension

FLORIDA DEPARTMENT OF TRANSPORTATION
RIGHT OF WAY SURVEYING AND MAPPING

MAINTENANCE MAP

STATE ROAD NO. 64 — Manatee COUNTY

	BY	DATE	APPROVED BY	DATE
DRAWN	L A	8-26-88	W.R. Tuffy	6-28-90
TRACED	L A	8-26-88	DISTRICT SECRETARY	
CHECKED	C U K	8-10-89		

MAPS PREPARED BY: First District
FIELD BOOK NO'S: 004200, 004201, 004202
W.P.I. NO. 1119944
SCALE 1" = 400'
SECTION 13140-
SHEET 2

REVISION	BY	DATE

F.A. PROJECT NO.	SHEET NO.
N/A	

(℄) Indicates Centerline (LL) Indicates Centerline
(F) Indicates Field Dimension (C) Indicates Calculated Dimension

FLORIDA DEPARTMENT OF TRANSPORTATION
RIGHT OF WAY SURVEYING AND MAPPING

MAINTENANCE MAP

STATE ROAD NO. 64 — Manatee COUNTY

	BY	DATE	APPROVED BY	DATE
DRAWN	LA	9-6-88	W. R. Turby	6-28-90
TRACED	LA	9-6-88	DISTRICT SECRETARY	
CHECKED	C U K	8-11-89		

MAPS PREPARED BY: First District
FIELD BOOK NOS: 004200, 004201, 004202
W.P.I. NO. 1119944
SCALE 1" = 400'
SECTION 13140-
SHEET 3

REVISION	BY	DATE

F.A. PROJECT NO.	SHEET NO.
N/A	



(℄) Indicates Centerline
(F) Indicates Field Dimension
(LL) Indicates Landline
(C) Indicates Calculated Dimension

4-21-88 PD 3766-14-08

FLORIDA DEPARTMENT OF TRANSPORTATION
RIGHT OF WAY SURVEYING AND MAPPING

MAINTENANCE MAP

STATE ROAD NO. 64 Manatee COUNTY

	BY	DATE
DRAWN	LA	9-8-88
TRACED	LA	9-8-88
CHECKED	CUK	8-11-89

APPROVED BY W. R. Trefry DISTRICT SECRETARY DATE 6-28-90

MAPS PREPARED BY First District

FIELD BOOK NO'S 004200, 004201, 004202

W.P.I. NO. 1119944

SCALE 1" = 400'

SECTION 13140

SHEET 4

REVISION	BY	DATE

F.A. PROJECT NO.	SHEET NO.
N/A	

(℄) Indicates Centerline (L) Indicates Longline
(F) Indicates Field Dimension (C) Indicates Calculated Dimension

FLORIDA DEPARTMENT OF TRANSPORTATION
RIGHT OF WAY SURVEYING AND MAPPING

MAINTENANCE MAP

STATE ROAD NO. 64 Manatee COUNTY

	BY	DATE	APPROVED BY	DATE
DRAWN	L A	9-9-88		6-28-90
TRACED	L A	9-9-88	W. R. Troxy	
CHECKED	C U K	8-14-89	DISTRICT SECRETARY	

MAPS PREPARED BY: First District
FIELD BOOK NO'S: 004200, 004201, 004202
W.P.I. NO. 1119944
SCALE 1" = 40'
SECTION 13140-
SHEET 5

REVISION	BY	DATE

F.A. PROJECT NO.	SHEET NO.
N/A	



(F) Indicates Field Dimension (℄) Indicates Centerline

FLORIDA DEPARTMENT OF TRANSPORTATION
RIGHT OF WAY SURVEYING AND MAPPING

MAINTENANCE MAP

STATE ROAD NO. 64 — Manatee COUNTY

	BY	DATE	APPROVED BY	DATE
DRAWN	L A	9-12-88		6-28-90
TRACED	L A	9-12-88	W. R. Tarfy	
CHECKED	C U K	8-14-89	DISTRICT SECRETARY	

MAPS PREPARED BY: First District — FIELD BOOK NO'S. 004200, 004201, 004202

W.P.I. NO. 1119944 — SCALE 1" = 40'

SECTION 13140 — SHEET 6

REVISION	BY	DATE

F.A. PROJECT NO.	SHEET NO.
N/A	





4-21-88 PO3766-14-05

(℄) Indicates Centerline

FLORIDA DEPARTMENT OF TRANSPORTATION
RIGHT OF WAY SURVEYING AND MAPPING

MAINTENANCE MAP

STATE ROAD NO. 64 — Manatee COUNTY

	BY	DATE	APPROVED BY	DATE
DRAWN	L A	9-12-88		6-28-90
TRACED	L A	9-12-88	W. R. Tuffy	
CHECKED	C U K	8-14-89	DISTRICT SECRETARY	

MAPS PREPARED BY: First District
FIELD BOOK NO'S: 004200, 004201, 004202
W.P.I. NO. 1119944
SCALE 1" = 40'
SECTION 13140
SHEET 7

REVISION	BY	DATE

F.A. PROJECT NO.	SHEET NO.
N/A	

INSERT

S. R. 64
From County Road 675
East to Manatee River Bridge

4-21-88 PO 3766-14-06

(F) Indicates Field Dimension (℄) Indicates Centerline

FLORIDA DEPARTMENT OF TRANSPORTATION
RIGHT OF WAY SURVEYING AND MAPPING

MAINTENANCE MAP

STATE ROAD NO. 64 — Manatee COUNTY

	BY	DATE	APPROVED BY	DATE
DRAWN	L A	9-13-88	W. R. Trefzger	6-28-90
TRACED	L A	9-13-88	DISTRICT SECRETARY	
CHECKED	C U K	8-14-89		

MAPS PREPARED BY: First District
FIELD BOOK NO'S: 004200, 004201, 004202
W.P.I. NO. 1119944
SCALE 1" = 40'
SECTION 13140
SHEET 8

REVISION	BY	DATE

F.A. PROJECT NO.	SHEET NO.
N/A	



INSERT

S.R. 64
From County Road 675
East to Manatee River Bridge

ALL REFERENCE POINTS ARE 5/8" CAPPED IRON RODS UNLESS OTHERWISE NOTED.

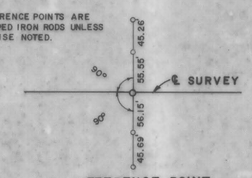

REFERENCE POINT
P.I. Sta. 951+11.05
Set PK Nail & Washer
Δ = 00°06'18" Lt. (No Curve)

4-21-88 PD 37GG-1L-07

(℄) Indicates Centerline

FLORIDA DEPARTMENT OF TRANSPORTATION
RIGHT OF WAY SURVEYING AND MAPPING

MAINTENANCE MAP

STATE ROAD NO. 64 — Manatee — COUNTY

	BY	DATE	APPROVED BY	DATE
DRAWN	L A	9-13-88		6-28-90
TRACED	L A	9-13-88	W. R. Tuta	
CHECKED	C U K	8-14-89	DISTRICT SECRETARY	

MAPS PREPARED BY: First District
FIELD BOOK NO'S: 004200, 004201, 004202
W.P.I. NO. 1119944
SCALE 1" = 40'
SECTION 13140
SHEET 9

REVISION	BY	DATE

F.A. PROJECT NO.	SHEET NO.
N/A	

CURVE 1 DATA
P.I. Sta. 962+29.01
Δ = 06°27'20" Rt.
D = 03°13'41"
T = 100.10'
L = 199.99'
R = 1775.00'
P.C. Sta. 961+28.91'
P.C.C. Sta. 963+28.90

CURVE 2 DATA
P.I. Sta. 963+92.56
Δ = 14°12'58" Rt.
D = 11°13'21"
T = 63.66'
L = 126.68'
R = 510.55'
P.C.C. Sta. 963+28.90
P.C.C. Sta. 964+55.58

CURVE 3 DATA
P.I. Sta. 965+18.32
Δ = 01°43'41" Rt.
D = 01°22'38"
T = 62.74'
L = 125.47'
R = 4160.27'
P.C.C. Sta. 964+55.58
P.C.C. Sta. 965+81.05

CURVE 4 DATA
P.I. Sta. 968+08.95
Δ = 22°22'31" Rt.
D = 04°58'20"
T = 227.90'
L = 450.00'
R = 1152.30'
P.C.C. Sta. 965+81.05
P.T. Sta. 970+31.05

(F) Indicates Field Dimension (℄) Indicates Centerline

FLORIDA DEPARTMENT OF TRANSPORTATION
RIGHT OF WAY SURVEYING AND MAPPING

MAINTENANCE MAP

STATE ROAD NO. 64 Manatee COUNTY

	BY	DATE	APPROVED BY	DATE
DRAWN	L A	9-15-88	W. R. Trefry (D)	6-28-90
TRACED	L A	9-15-88	DISTRICT SECRETARY	
CHECKED	C U K	8-14-89		

MAPS PREPARED BY: First District
FIELD BOOK NO'S: 004200, 004201, 004202
W.P.I. NO. 1119944
SCALE 1" = 40'
SECTION 13140
SHEET 10

REVISION	BY	DATE

F.A. PROJECT NO.	SHEET NO.
N/A	

4-21-88 PB 3766-IL-08

(℄) Indicates Centerline

FLORIDA DEPARTMENT OF TRANSPORTATION
RIGHT OF WAY SURVEYING AND MAPPING

MAINTENANCE MAP

STATE ROAD NO. 64 — Manatee COUNTY

	BY	DATE	APPROVED BY	DATE
DRAWN	LA	9-16-88		6-28-90
TRACED	LA	9-16-88	W. R. Tracy	
CHECKED	C U K	8-14-89	DISTRICT SECRETARY	

MAPS PREPARED BY: First District
FIELD BOOK NO'S: 004200, 004201, 004202
W.P.I. NO. 1119944
SCALE 1" = 40'

REVISION	BY	DATE

SECTION 13140 — SHEET 11

F.A. PROJECT NO.	SHEET NO.
N/A	



4-21-88 FD 3766-214-02

(F) Indicates Field Dimension (℄) Indicates Centerline (L.L) Indicates Landline

FLORIDA DEPARTMENT OF TRANSPORTATION
RIGHT OF WAY SURVEYING AND MAPPING

MAINTENANCE MAP

STATE ROAD NO. 64 Manatee COUNTY

	BY	DATE	APPROVED BY	DATE
DRAWN	L A	9-19-88	W. R. Tuffy	6-28-90
TRACED	L A	9-19-88	DISTRICT SECRETARY	
CHECKED	C U K	8-14-89		

MAPS PREPARED BY: First District
FIELD BOOK NO'S. 004200, 004201, 004202
W.P.I. NO. 1119944
SCALE 1" = 40'
SECTION 13140
SHEET 12

REVISION	BY	DATE

F.A. PROJECT NO.	SHEET NO.
N/A	



4-21-88 PD 3766-21A-03

(F) Indicates Field Dimension (℄) Indicates Centerline (LL) Indicates Landline

FLORIDA DEPARTMENT OF TRANSPORTATION
RIGHT OF WAY SURVEYING AND MAPPING

MAINTENANCE MAP

STATE ROAD NO. 64 — Manatee COUNTY

	BY	DATE	APPROVED BY	DATE
DRAWN	LA	9-26-88	W. R. Trafton	6-28-90
TRACED	LA	9-26-88	DISTRICT SECRETARY	
CHECKED	C U K	8-15-89		

MAPS PREPARED BY: First District
FIELD BOOK NO'S: 004200, 004201, 004202
W.P.I. NO. 1119944
SCALE 1" = 40'

REVISION	BY	DATE

SECTION 13140 — SHEET 13

F.A. PROJECT NO.	SHEET NO.
N/A	

(F) Indicates Field Dimension (℄) Indicates Centerline (LL) Indicates Landline

FLORIDA DEPARTMENT OF TRANSPORTATION
RIGHT OF WAY SURVEYING AND MAPPING

MAINTENANCE MAP

STATE ROAD NO. 64 — Manatee COUNTY

	BY	DATE	APPROVED BY	DATE
DRAWN	L A	9-27-88	W. R. Trefry	6-28-90
TRACED	L A	9-27-88	DISTRICT SECRETARY	
CHECKED	C U K	8-15-89		

MAPS PREPARED BY: First District
W.P.I. NO. 1119944
FIELD BOOK NO'S. 004200, 004201, 004202
SCALE 1" = 40'
SECTION 13140
SHEET 14

REVISION	BY	DATE

F.A. PROJECT NO.	SHEET NO.
N/A	

4-21-88 PD 37GG-ELA-05

(F) Indicates Field Dimension (℄) Indicates Centerline (LL) Indicates Landline

FLORIDA DEPARTMENT OF TRANSPORTATION
RIGHT OF WAY SURVEYING AND MAPPING

MAINTENANCE MAP

STATE ROAD NO. 64 — Manatee COUNTY

	BY	DATE	APPROVED BY	DATE
DRAWN	LA	10-6-88	W. R. Trafy @	6-28-90
TRACED	LA	10-6-88		
CHECKED	C U K	8-15-89	DISTRICT SECRETARY	

MAPS PREPARED BY: First District
FIELD BOOK NO.S: 004200, 004201, 004202
W.P.I. NO. 1119944
SCALE 1" = 40'
SECTION 13140
SHEET 15

REVISION	BY	DATE

F.A. PROJECT NO.	SHEET NO.
N/A	

4-21-88 PD 3766-214-06

(F) indicates Field Dimension (℄) indicates Centerline (LL) indicates Land line

FLORIDA DEPARTMENT OF TRANSPORTATION
RIGHT OF WAY SURVEYING AND MAPPING

MAINTENANCE MAP

STATE ROAD NO. 64 Manatee COUNTY

	BY	DATE	APPROVED BY	DATE
DRAWN	LA	10-06-88	W. R. Trafty	6-28-90
TRACED	LA	10-06-88		
CHECKED	CUK	8-16-89	DISTRICT SECRETARY	

MAPS PREPARED BY First District

FIELD BOOK NO'S 004200, 004201, 004202

W.P.I. NO. 1119944

SCALE 1" = 40'

SECTION 13140

SHEET 16

REVISION	BY	DATE

F.A. PROJECT NO.	SHEET NO.
N/A	



4-21-88 PD 3766-2L4-07

(F) Indicates Field Dimension (℄) Indicates Centerline (LL) Indicates Landline

FLORIDA DEPARTMENT OF TRANSPORTATION
RIGHT OF WAY SURVEYING AND MAPPING

MAINTENANCE MAP

STATE ROAD NO. 64 — Manatee COUNTY

	BY	DATE	APPROVED BY	DATE
DRAWN	L A	10-7-88	W. R. Tracy D	6-28-90
TRACED	L A	10-7-88	DISTRICT SECRETARY	
CHECKED	C U K	8-16-89		

MAPS PREPARED BY: First District
FIELD BOOK NOS. 004200, 004201, 004202
W.P.I. NO. 1119944
SCALE 1" = 40'
SECTION 13140
SHEET 17

REVISION	BY	DATE

F.A. PROJECT NO.	SHEET NO.
N/A	



4-21-88 PD3766-2LA-08

(F) Indicates Field Dimension (℄) Indicates Centerline (L.L) Indicates Landline

FLORIDA DEPARTMENT OF TRANSPORTATION
RIGHT OF WAY SURVEYING AND MAPPING

MAINTENANCE MAP

STATE ROAD NO. 64 Manatee COUNTY

	BY	DATE	APPROVED BY	DATE
DRAWN	LA	10-12-88	W.R. Trefry @	6-28-90
TRACED	L A	10-12-88	DISTRICT SECRETARY	
CHECKED	C U K	8-16-89		

MAPS PREPARED BY: First District
FIELD BOOK NO'S: 004200, 004201, 004202
W.P.I. NO. 1119944
SCALE 1" = 40'
SECTION 13140
SHEET 18

REVISION	BY	DATE

F.A. PROJECT NO.	SHEET NO.
N/A	



4-21-88 PD 3766-2L-01

(F) Indicates Field Dimension (℄) Indicates Centerline (L.L.) Indicates Landline

FLORIDA DEPARTMENT OF TRANSPORTATION
RIGHT OF WAY SURVEYING AND MAPPING

MAINTENANCE MAP

STATE ROAD NO. 64 — Manatee COUNTY

	BY	DATE	APPROVED BY	DATE
DRAWN	L A	10-13-88	W. R. Trefry	6-28-90
TRACED	L A	10-13-88	DISTRICT SECRETARY	
CHECKED	C U K	8-16-89		

MAPS PREPARED BY: First District
FIELD BOOK NO'S. 004200, 004201, 004202
W.P.I. NO. 1119944
SCALE 1" = 40'
SECTION 13140
SHEET 19

REVISION	BY	DATE

F.A. PROJECT NO.	SHEET NO.
N/A	



4-21-88 PD 3766-21-02

(F) indicates Field Dimension (℄) indicates Centerline (LL) indicates Landline

FLORIDA DEPARTMENT OF TRANSPORTATION
RIGHT OF WAY SURVEYING AND MAPPING

MAINTENANCE MAP

STATE ROAD NO. 64 — Manatee COUNTY

	BY	DATE	APPROVED BY	DATE
DRAWN	L A	10-19-88		6-28-90
TRACED	L A	10-19-88	W. R. Traylor	
CHECKED	CUK	8-16-89	DISTRICT SECRETARY	

MAPS PREPARED BY: First District
FIELD BOOK NO'S: 004200, 004201, 004202
W.P.I. NO. 1119944
SCALE 1" = 40'
SECTION 13140-
SHEET 20

REVISION	BY	DATE

F.A. PROJECT NO.	SHEET NO.
N/A	



4-21-88 PD 3766-24-05

(F) Indicates Field Dimension (℄) Indicates Centerline (L.L) Indicates Landline

FLORIDA DEPARTMENT OF TRANSPORTATION
RIGHT OF WAY SURVEYING AND MAPPING

MAINTENANCE MAP

STATE ROAD NO. 64 — Manatee COUNTY

	BY	DATE	APPROVED BY	DATE
DRAWN	LA	10-20-88	W.R. Tompkins	6-28-90
TRACED	LA	10-20-88	DISTRICT SECRETARY	
CHECKED	CUK	8-16-89		

MAPS PREPARED BY: First District
FIELD BOOK NO'S: 004200, 004201, 004202
W.P.I. NO. 1119944
SCALE 1" = 40'
SECTION 13140
SHEET 21

REVISION	BY	DATE

F.A. PROJECT NO.	SHEET NO.
N/A	

4-21-88 RD 3756-2L-04

(F) Indicates Field Dimension (℄) Indicates Centerline (L.L) Indicates Landline

FLORIDA DEPARTMENT OF TRANSPORTATION
RIGHT OF WAY SURVEYING AND MAPPING

MAINTENANCE MAP

STATE ROAD NO. 64 — Manatee COUNTY

	BY	DATE	APPROVED BY	DATE
DRAWN	L A	10-27-88	W. R. Tredy	6-28-90
TRACED	L A	10-27-88	DISTRICT SECRETARY	
CHECKED	C U K	8-16-89		

MAPS PREPARED BY: First District
FIELD BOOK NOS.: 004200, 004201, 004202
W.P.I. NO. 1119944
SCALE 1" = 40'
SECTION 13140
SHEET 22

REVISION	BY	DATE

F.A. PROJECT NO.	SHEET NO.
N/A	



6-21-88 PD 3766-21-05

(F) Indicates Field Dimension (℄) Indicates Centerline (L.L.) Indicates Landline

FLORIDA DEPARTMENT OF TRANSPORTATION
RIGHT OF WAY SURVEYING AND MAPPING

MAINTENANCE MAP

STATE ROAD NO. 64 — Manatee COUNTY

	BY	DATE	APPROVED BY	DATE
DRAWN	L A	10-28-88	W. R. Trotter	6-28-90
TRACED	L A	10-28-88	DISTRICT SECRETARY	
CHECKED	CUK	8-16-89		

MAPS PREPARED BY: First District

FIELD BOOK NO'S: 004200, 004201, 004202

W.P.I. NO. 1119944

SCALE 1" = 40'

SECTION 13140

SHEET 23

REVISION	BY	DATE

F.A. PROJECT NO.	SHEET NO.
N/A	



4-21-88 PD 976G-2L-06

(F)Indicates Field Dimension (℄)Indicates Centerline (LL)Indicates Landline

FLORIDA DEPARTMENT OF TRANSPORTATION
RIGHT OF WAY SURVEYING AND MAPPING

MAINTENANCE MAP

STATE ROAD NO. 64 — Manatee COUNTY

	BY	DATE	APPROVED BY	DATE
DRAWN	L A	10-28-88		6-28-90
TRACED	L A	10-28-88	W. R. Trefry	
CHECKED	C U K	8-16-89	DISTRICT SECRETARY	

MAPS PREPARED BY: First District
FIELD BOOK NO.S: 004200, 004201, 004202
W.P.I. NO. 1119944
SCALE 1" = 40'
SECTION 13140
SHEET 24

REVISION	BY	DATE

F.A. PROJECT NO.	SHEET NO.
N/A	



4-21-88 PD 3766-2L-07

(F) Indicates Field Dimension (℄) Indicates Centerline (LL) Indicates Landline

FLORIDA DEPARTMENT OF TRANSPORTATION
RIGHT OF WAY SURVEYING AND MAPPING

MAINTENANCE MAP

STATE ROAD NO. 64 Manatee COUNTY

	BY	DATE	APPROVED BY	DATE
DRAWN	L A	10-31-88	W. R. Trefny	6-28-90
TRACED	L A	10-31-88	DISTRICT SECRETARY	
CHECKED	CUK	8-16-89		

MAPS PREPARED BY First District
FIELD BOOK NO'S. 004200, 004201, 004202
W.P.I. NO. 1119944
SCALE 1" = 40'
SECTION 13140
SHEET 25

REVISION	BY	DATE

F.A. PROJECT NO.	SHEET NO.
N/A	

4-21-88 PO 37GG-26-07

(F) Indicates Field Dimension (℄) Indicates Centerline (L.L.) Indicates Landline

FLORIDA DEPARTMENT OF TRANSPORTATION
RIGHT OF WAY SURVEYING AND MAPPING

MAINTENANCE MAP

STATE ROAD NO. 64 — Manatee COUNTY

	BY	DATE	APPROVED BY	DATE
DRAWN	L A	11-01-88	W.R. Trafton	6-28-90
TRACED	L A	11-01-88	DISTRICT SECRETARY	
CHECKED	C U K	8-16-89		

MAPS PREPARED BY: First District

FIELD BOOK NO'S: 004200, 004201, 004202

W.P.I. NO. 1119944 — SCALE 1" = 40'

SECTION 13140 — SHEET 26

REVISION	BY	DATE

F.A. PROJECT NO.	SHEET NO.
N/A	

4-21-88 MD 3766-26-08

(F) Indicates Field Dimension (℄) Indicates Centerline (LL) Indicates Landland

FLORIDA DEPARTMENT OF TRANSPORTATION
RIGHT OF WAY SURVEYING AND MAPPING

MAINTENANCE MAP

STATE ROAD NO. 64 Manatee COUNTY

	BY	DATE	APPROVED BY	DATE
DRAWN	L A	11-03-88	W. R. Trefry	6-28-90
TRACED	L A	11-03-88		
CHECKED			DISTRICT SECRETARY	

MAPS PREPARED BY First District
FIELD BOOK NO'S 004200, 004201, 004202
W.P.I. NO. 1119944
SCALE 1" = 40'
SECTION 13140
SHEET 27

REVISION	BY	DATE

F.A. PROJECT NO.	SHEET NO.
N/A	



4-21-88 PD3766-2L-03

(F) Indicates Field Dimension (℄) Indicates Centerline (LL) Indicates Landline

FLORIDA DEPARTMENT OF TRANSPORTATION
RIGHT OF WAY SURVEYING AND MAPPING

MAINTENANCE MAP

STATE ROAD NO. 64 Manatee COUNTY

	BY	DATE	APPROVED BY	DATE
DRAWN	LA	11-07-88		6-28-90
TRACED	LA	11-07-88	W. R. Trefry	
CHECKED	CUK	8-16-89	DISTRICT SECRETARY	

MAPS PREPARED BY First District

FIELD BOOK NO'S. 004200, 004201, 004202

W.P.I. NO. 1119944

SCALE 1" = 40'

REVISION	BY	DATE

SECTION 13140

SHEET 28

F.A. PROJECT NO.	SHEET NO.
N/A	

4-21-88 PD 3766-2L-10

(F) Indicates Field Dimension (℄) Indicates Centerline (LL) Indicates Landline

FLORIDA DEPARTMENT OF TRANSPORTATION
RIGHT OF WAY SURVEYING AND MAPPING

MAINTENANCE MAP

STATE ROAD NO. 64 Manatee COUNTY

	BY	DATE	APPROVED BY	DATE
DRAWN	LA	11-08-88		6-28-90
TRACED	LA	11-08-88	W. R. Trefz	
CHECKED	CUK	8-16-89	DISTRICT SECRETARY	

MAPS PREPARED BY: First District
FIELD BOOK NO'S. 004200, 004201, 004202
W.P.I. NO. 1119944
SCALE 1" = 40'
SECTION 13140
SHEET 29

REVISION	BY	DATE