FED ROAD DIV. NO.	STATE	PROJECT NO.	FISCAL YEAR	SHEET NO.
3	FLA.	13080-2504		1

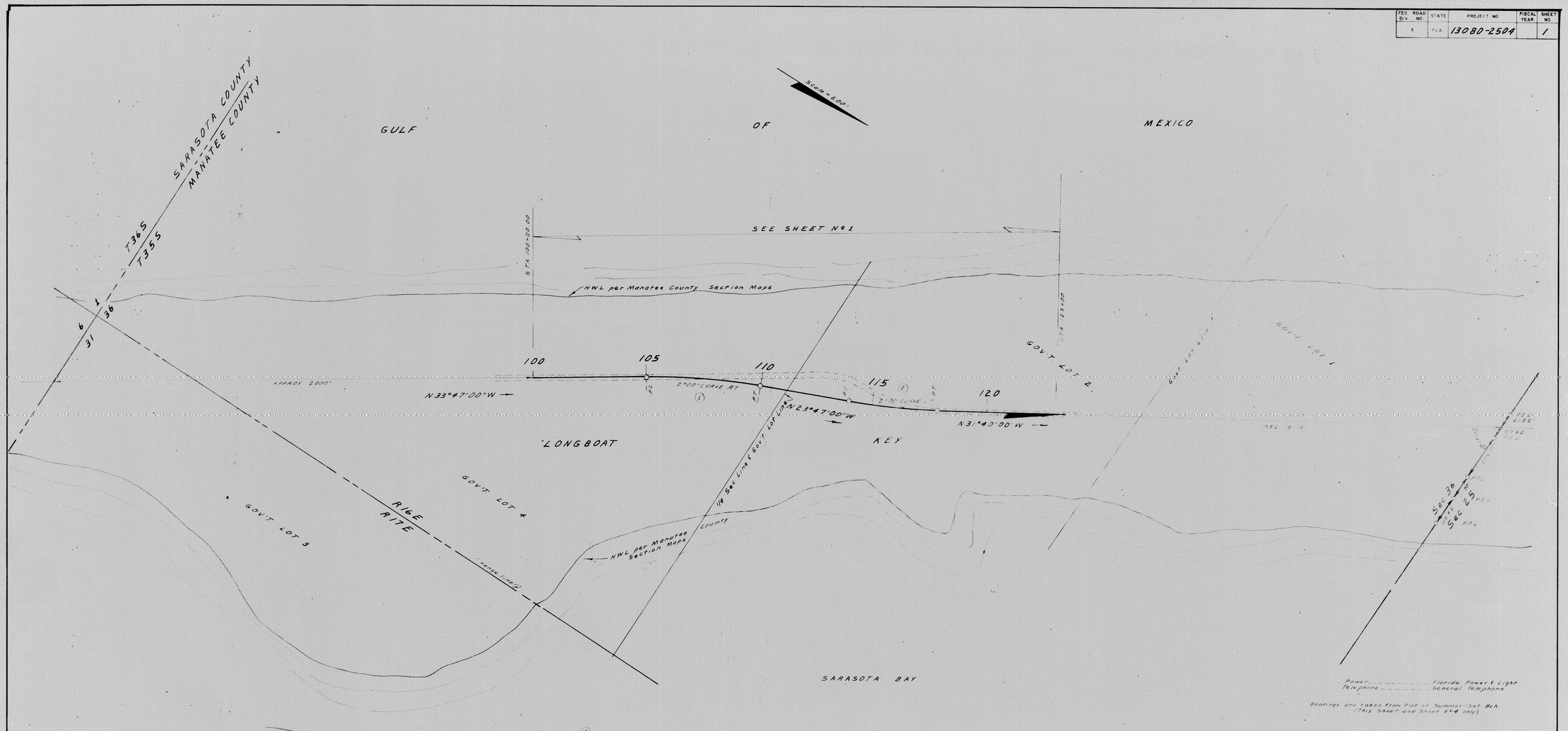

KEY MAP "A"

(1) CURVE DATA
P.I. STA 107+50.64
Δ = 10°00' RT
D = 2°00'
T = 250.64
L = 500.00
R = 2864.79'
PC STA 105+00.00
PT STA 110+00.00

(2) CURVE DATA
P.I. STA 115+89.89
Δ = 7°53' LT
D = 2°00'
T = 197.40'
L = 394.17'
R = 2864.79'
PC STA 113+92.49
PT STA 117+86.66

(F) Indicates Field Dimension

THIS IS TO CERTIFY that the within and attached sheets numbered one (1) to 15, inclusive, constitute a true copy of the official Right of Way Map showing location and survey by the State Road Department of Florida for a portion of State Road 789 designated as Section 13080 in Manatee Co., Florida.

THE PROPERTY outlined in RED ink on the said sheets has been vested in the State Road Department of Florida, pursuant to the provisions of Section 341.50 Florida Statutes of 1951 and Section 337.31 Florida Statutes of 1955, and/or under formal conveyance and other instruments.

IN WITNESS WHEREOF, We have hereunto set our hands and affixed the seal of the State Road Department of Florida, at Tallahassee, Florida, this 3rd day of April A.D. 1968

John W. Cashen
Executive Director, State Road Department of Florida

E.K. Strickland
Secretary, State Road Department of Florida

ACCEPTED for files and recorded in the Public Records of _____ Co., Florida, this _____ day of _____ A.D. 19__, in Road Plat Book _____ Page _____

Clerk of Circuit Court of _____ Co., Florida

STATE OF FLORIDA
STATE ROAD DEPARTMENT

MAINTAINED
RIGHT OF WAY MAP

STATE ROAD NO. 789 MANATEE COUNTY

	BY	DATE	APPROVED BY	DATE
DRAWN	W.J.P.	2-7-68	C.W. Monts De Oca	DISTRICT ENGINEER
TRACED	P.H.H.	2-8-68		
CHECKED	D.C.	2-8-68	[signature]	3-26-68 DIRECTOR OF RIGHTS OF WAY
COMPARED				
INDEXED				STATE HIGHWAY ENGINEER

SECTION 13080-2504 SHEET 1 OF

FED. ROAD DIV. NO.	STATE	PROJECT NO.	FISCAL YEAR	SHEET NO.
3	FLA.	13080-2504		2

UTILITY OWNERS

Power ..... Fla Power & Light
Telephone ..... General Telephone

Bearings are based on West Zone Grid as shown on 1304-175

KEY MAP "B"

CURVE DATA

PI STA 316+60.87	PI STA 320+74.55	PI STA 347+13.06	PI STA 360+74.70	PI STA 368+20.14	PI STA 373+73.65	PI STA 377+26.40	PI STA 397+00.63
Δ = 90°16'00" LT	Δ = 90°05'00" RT	Δ = 90°03'00" LT	Δ = 89°58'00" RT	Δ = 89°42'30" LT	Δ = 89°24'40" RT	Δ = 33°28'30" LT	Δ = 1°40'00" LT
D = 28°00'	D = 27°40'	D = 35°50'	D = 28°30'	D = 27°32'	D = 28°26'	D = 9°25'	
T = 205.58'	T = 207.39'	T = 160.04'	T = 200.92'	T = 207.04'	T = 199.45'	T = 182.98'	
L = 322.38'	L = 325.60'	L = 251.30'	L = 315.67'	L = 325.82'	L = 314.46'	L = 355.49'	
R = 204.63'	R = 207.09'	R = 159.90'	R = 201.04	R = 208.10'	R = 201.51'	R = 608.45'	
PC STA 314+55.29	PC STA 318+67.16	PC STA 345+53.02	PC STA 358+73.78	PC STA 366+13.10	PC STA 371+74.20	PC STA 375+43.42	
PT STA 317+77.67	PT STA 321+92.76	PT STA 348+04.32	PT STA 361+89.45	PT STA 369+38.92	PT STA 374+88.66	PT STA 378+98.91	

STATE OF FLORIDA
STATE ROAD DEPARTMENT

MAINTAINED RIGHT OF WAY MAP

STATE ROAD NO. 789 — MANATEE COUNTY

	BY	DATE	APPROVED BY	DATE
DRAWN	W.U.P.	2-14-68	C. R. Morris	Do Oca
TRACED	P.H.H.	2-19-68		DISTRICT ENGINEER
CHECKED	D.C.	2-28-68	[signature]	3-26-68
COMPARED				ENGINEER OF RIGHTS OF WAY
INDEXED				STATE HIGHWAY ENGINEER

SECTION 13080-2504 SHEET 2 OF

FED. ROAD DIV. NO.	STATE	PROJECT NO.	FISCAL YEAR	SHEET NO.
3	FLA	13080-2504		3

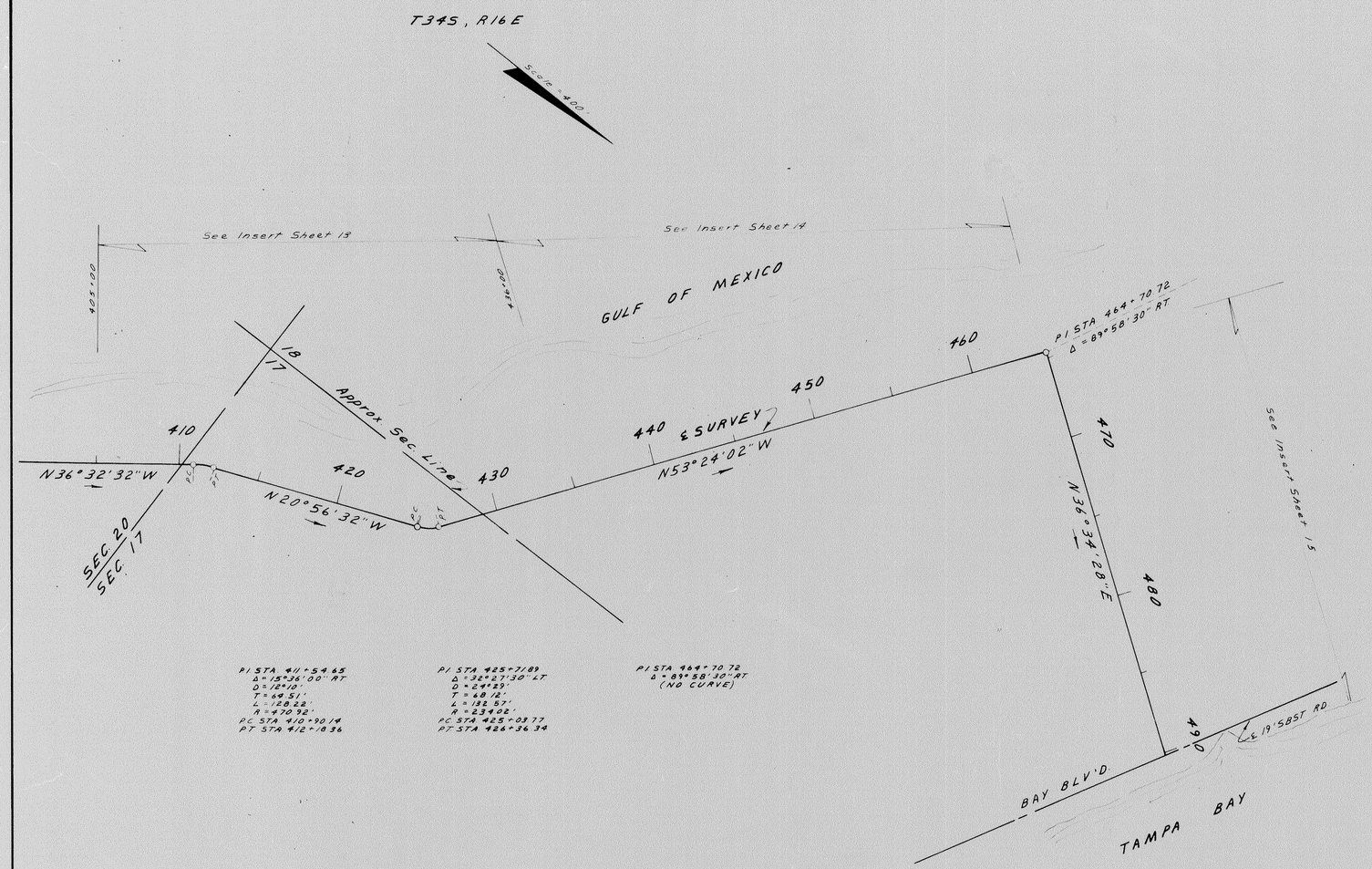

KEY MAP "C"

STATE OF FLORIDA
STATE ROAD DEPARTMENT

MAINTAINED
RIGHT OF WAY MAP

STATE ROAD NO. 789 MANATEE COUNTY

	BY	DATE	APPROVED BY	DATE
DRAWN	W.J.P.	2-15-68	C. W. Monte DeOca	DISTRICT ENGINEER
TRACED	P.H.H.	2-20-68		
CHECKED	D.C.	2-28-68		3-26-68 ENGINEER OF RIGHTS OF WAY
COMPARED				
INDEXED				STATE HIGHWAY ENGINEER

SECTION 13080-2504 SHEET 3 OF

FED. ROAD DIV. NO.	STATE	PROJECT NO.	FISCAL YEAR	SHEET NO.
3	FLA	13080-2504		4

SEC. 36 T35S R16E

Scale = 50'

2 Sty Conc Blk Apt. Bldg

Conc Blk Wall

Shell & Asph Parking

8" Planter (Sign)

Conc Blk Wall

B.T. (1½" Lead Cable)

Maint R/W Line

Scattered Palms

1 Sty C.B. Res.

Shell Dr

4' S. Wood Trn Fence

9' Shell Dr

B' Hedge

15' Oleander

100

105

110

115

33'

N33°47'00"W

2°00' Curve Rt.

P.C. STA. 105+00.00

9' Dirt Rd

4.7'

46'

58'

44'

29'

5'±

Maint R/W Line

2°00' CURVE Lt.

℄ SURVEY

N23°47'00"W

P.C.

STA. 111+98.00

STA. 113+00.00

STA. 114+72.00

Thick Palms and Mangroves

① CURVE DATA
P.I. STA 107+50.64
Δ = 10°00' RT.
D = 2°00'
T = 250.69
L = 500.00
R = 2864.79'
P.C. STA 105+00.00
P.T. STA 110+00.00

② CURVE DATA
P.I. STA 115+89.89
Δ = 7°53' LT.
D = 2°00'
T = 197.90'
L = 394.17'
R = 2864.79'
P.C. STA 113+92.49
P.T. STA 117+86.66

Scale = 50'

1 Sty C.B. Duplex

Shell Parking Ct

2 Sty Apts.

Shell Parking

Shell Dr

Tel Boom

10" Skeygrape

12" Oleander

6" Pepper

10" Oleander

Spanish Bayonet

Scattered Palms

B.T. (1½" Lead Cable)

Assorted Planting

Control Plants

115

120

64'

59'

2

33'

27'

2°00' Curve Rt.

18" C.P.

N31°40'00"W

℄ SURVEY

Maint R/W Line

1952.78'(F)

Thick Palms, Palmettos & Mangroves

Thick Mangroves

STA. 114+72.00

STA. 116+00.00

STA. 117+62.00

STA. 123+00.00

② CURVE DATA
P.I. STA 115+89.89
Δ = 7°53' LT.
D = 2°00'
T = 197.90'
L = 394.17'
R = 2864.79'
P.C. STA 113+92.49
P.T. STA 117+86.66

NORTH BOUNDARY SEC. 36 T35S R16E

4"x4" C.M. P.O.L.

61.85'(F)

57°27'20"

57.62'(F)

4"x4" C.M. P.O.L.

½" G.I.P. P.O.L.

206.00'(F)

INSERT
LONGBOAT KEY
(F) Indicates Field Dimension

STATE OF FLORIDA
STATE ROAD DEPARTMENT

MAINTAINED
RIGHT OF WAY MAP

STATE ROAD No. 789 MANATEE COUNTY

	By	Date	Approved By	Date
Drawn	W.V.P.	1-17-68	E.P. Chester DeOca	
Traced	P.H.H.	1-18-68	DISTRICT ENGINEER	
Checked	D.C.	1-29-68		3-26-68
Compared			ENGINEER OF RIGHTS OF WAY	
Indexed			STATE HIGHWAY ENGINEER	

SECTION 13080-2504 SHEET 4 OF

FED ROAD DIV NO	STATE	PROJECT NO	FISCAL YEAR	SHEET NO
3	FLA	13080-2504		5

T35S-R16E

Scale: 50'

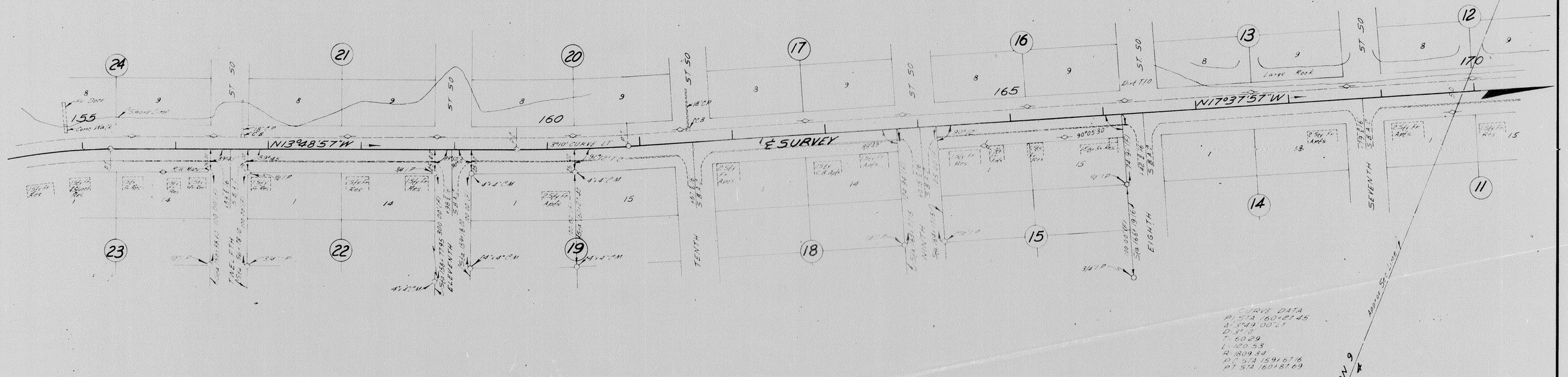

SEC 4, T35S, R16E

Scale: 50'

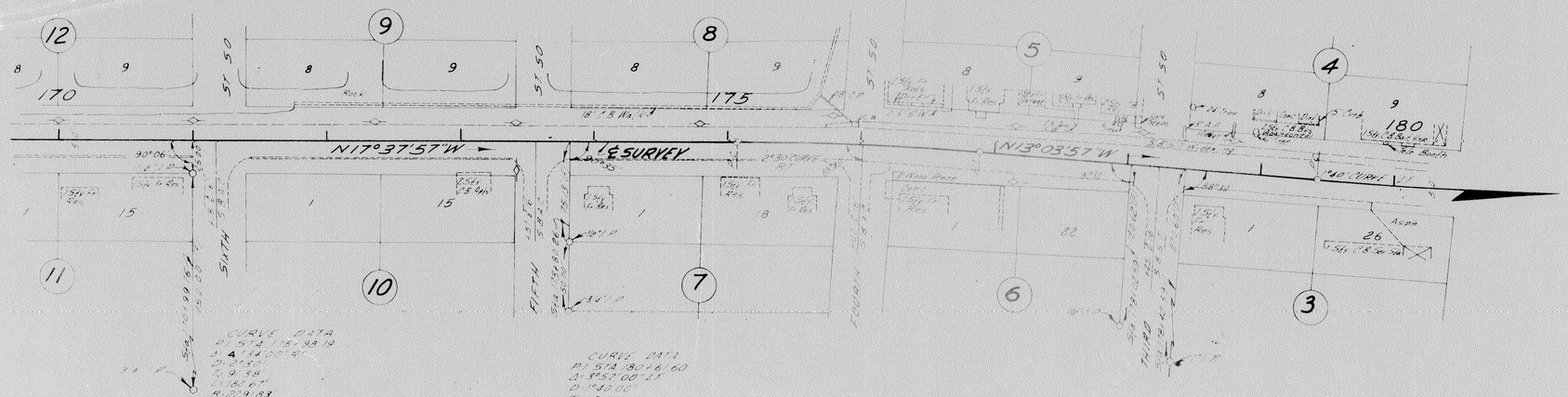

LONGBOAT KEY INSERT

(F) Indicates Field Dimension

STATE OF FLORIDA
STATE ROAD DEPARTMENT

MAINTAINED RIGHT OF WAY MAP

STATE ROAD No. 789 MANATEE COUNTY

	BY	DATE	APPROVED BY	DATE
DRAWN	W.J.P.	1-17-68		
TRACED	R.L.H.	1-19-68	DISTRICT ENGINEER	
CHECKED	D.C.	1-24-68		3-26-68
COMPARED			ENGINEER OF RIGHT OF WAY	
INDEXED			STATE HIGHWAY ENGINEER	

SECTION 13080-2504 SHEET 5 OF

FED. ROAD DIV. NO.	STATE	PROJECT NO.	FISCAL YEAR	SHEET NO.
3	FLA.	13080-2504		6



(F) Indicates Field Dimension

STATE OF FLORIDA
STATE ROAD DEPARTMENT

MAINTAINED
RIGHT OF WAY MAP

STATE ROAD NO. 789 MANATEE COUNTY

	BY	DATE	APPROVED BY	DATE
DRAWN	W.J.P.	1-17-68	C. W. Monte De Oca	DISTRICT ENGINEER
TRACED	P.H.H.	1-23-68		
CHECKED	D.C.	1-25-68	[signature]	3-26-68 ENGINEER OF RIGHTS OF WAY
COMPARED				
INDEXED				STATE HIGHWAY ENGINEER

SECTION 13080-2504 SHEET 6 OF

FED. ROAD DIV. NO.	STATE	PROJECT NO.	FISCAL YEAR	SHEET NO.
3	FLA	13080-2504		7

Scale 1"=50'

P.I. STA 210+45.68
Δ=0°18'00" RT

210 — 215 — 220 — 225

3' Wood Fence — 12" Aust. P — Beach Area — 3' Wood Fence — Maint. R/W Line — Sign — 3' Wood Fence — Shuffleboard Court — 2 Car Gar — Conc Slab — 3' Board Fence — Lawn — Sign — 1 Sty Fr Res — STA 222+50.00 — Lawn — 4' Hedge — Maint. R/W Line

℄ SURVEY — 20' S.B.S.T. — N 16°34'57" W

Parking — Sign — Mailbox — Maint. R/W Line — Vacant Lots — 4" F.H. — Rock Garden — Sign — Lawn — 10" DN 110 — Vacant Lot — Sign — Conc Slab — Sign Post — Hedge — 3' Board Fence — 10" DN 142 — Aust Pines & Sea Grapes — Maint. R/W Line

STA. 212+77.5 — STA. 214+00.00 — STA. 216+00.00 — STA. 216+74.00 — STA 216+74.00 — STA. 219+00.00

SEC. 4, T35S, R16E
SEC. 33, T34S, R16E
(20.00 Dedicated)

5/8" I.P. — 225 — 68°01' T.C. — STA 224+78.36

Scale 1"=50'

7 — 230 — 235 — 14 — 240

2 Sty Fr Res — 1 Sty Fr Res — 3' Conc. S.W. — 2 Sty Fr Res — 2' Conc. S.W. — Shell Parking — 1 Sty Stucco Motel — 4' Curb — Conc Sign

20' S.B.S.T. — AVENUE "D" SOUTH (PLAT) — 70'00' — N 13°16'27" W — ℄ SURVEY

3' Board Fence — 97°54'13" TC — 12" A.P. — Ash Paving — W/W Pole — 4' Conc. S.W. — 3' CALA Fence — Conc Planters — Vacant Lot — 1 Sty C.B. Bus — 25' Conc. S.W. — 3 STR'S SEE SHEET B&ST — Hedge — Conc Slab — Lawn — 2 Sty C.B.S. Fr Res — 1 Sty C.B. Res — 1 Sty Fr Res — 1 B.K. Wall — 3" A.P.

23RD ST — 24TH ST

3 — 1 2 3 4 — 13 14 — 8 9 10 11 — 8 — 13

I.P. R.O.L. — STA 227+41.74 "TEE" — 40.14 — 5.00' — 50.00'(F) — 3/4" I.P. — 100.00'(F) — 10.00' — 5/8" I.P. — 9955 (F) — STA 229+89.32

Shell Parking — 3' Board Fence — 1 Sty Fr Res — 2 Sty Fr Res — 1 Sty Fr Res — 1 Sty Fr Res — 1 Sty Fr Res — 1 Sty Fr Res — Conc Slab — Maint. R/W Line — Scattered Aust Pines — 4" Conc. Slab — 1 Sty Fr Res — 120.00'(F) — 5/8" I.P. — 24" Aust P — 225 — 24°48' (F) — P.C. — 11°11'R — Maint. R/W Line — Maint. R/W Line — 4' Chain Lk. Fence — STA 226+78.36

AVENUE "C" SOUTH (PLAT)

EQUATION
P.T. STA 230+35.04 BK =
STA 230+41.85 AHD

CURVE DATA

P.I. STA 225+86.92
Δ=45°51' LT
D=18°00'
T=139.62
L=259.72
R=318.31'
P.C. STA 223+51.80
P.T. STA 227+06.52

P.I. STA 229+07.53
Δ=49°09'30" RT
D=18°00'
T=145.59
L=273.10
R=318.31'
P.C. STA 227+61.94
P.T. STA 230+35.04 BK =
STA 230+41.85 AHD

INSERT
LONGBOAT KEY

(F) Indicates Field Dimension

STATE OF FLORIDA
STATE ROAD DEPARTMENT

MAINTAINED
RIGHT OF WAY MAP

STATE ROAD NO. 789 MANATEE COUNTY

	BY:	DATE	APPROVED BY:	DATE
DRAWN	W.J.P.	1-19-68	C.P. Morreta De Oca	
TRACED	P.H.H.	1-25-68	DISTRICT ENGINEER	
CHECKED	D.C.	1-26-68	Robert L. Ormond	3-26-68
COMPARED			ENGINEER OF RIGHTS OF WAY	
INDEXED			STATE HIGHWAY ENGINEER	

SECTION 13080-2504 SHEET 7 OF

FED. ROAD DIV. NO.	STATE	PROJECT NO.	FISCAL YEAR	SHEET NO.
4	FLA.	13080-2504		8

SEC. 33, T 34 S, R 16 E

Scale 50'

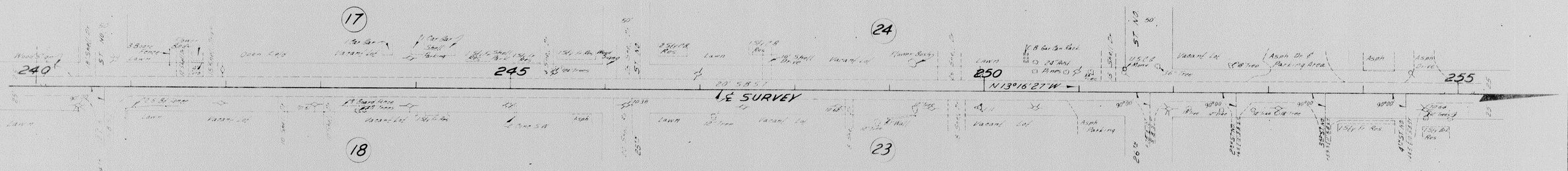

SEC. 33, T 34 S, R 16 E

Scale 50'

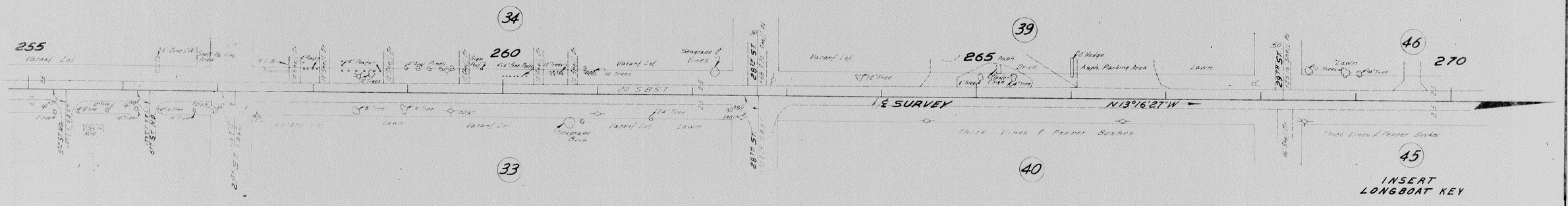

(F) Indicates Field Dimension

STATE OF FLORIDA
STATE ROAD DEPARTMENT

MAINTAINED
RIGHT OF WAY MAP

STATE ROAD No. 789 MANATEE COUNTY

	BY	DATE	APPROVED BY	DATE
DRAWN	W.J.P.	1-18-68		
TRACED	A.L.H.	1-22-68		
CHECKED	O.C.	1-25-68	[illegible] 3-26-68	
COMPARED			ENGINEER OF RIGHTS OF WAY	
INDEXED			STATE HIGHWAY ENGINEER	

SECTION 13080-2504 SHEET 8 OF

STATE OF FLORIDA
STATE ROAD DEPARTMENT

MAINTAINED
RIGHT OF WAY MAP

STATE ROAD No. 789 MANATEE COUNTY

	BY	DATE	APPROVED BY	DATE
DRAWN	W.J.P.	1-18-68	C. R. Montz De Oca, DISTRICT ENGINEER	
TRACED	R.L.H.	1-24-68	[signature], ENGINEER OF RIGHTS OF WAY	3-26-68
CHECKED	D.C.	1-26-68		
COMPARED			STATE HIGHWAY ENGINEER	
INDEXED				

SECTION 13080-2504 SHEET 9 OF

FED. ROAD DIV. NO.	STATE	PROJECT NO.	FISCAL YEAR	SHEET NO.
3	FLA.	13080-2504		10

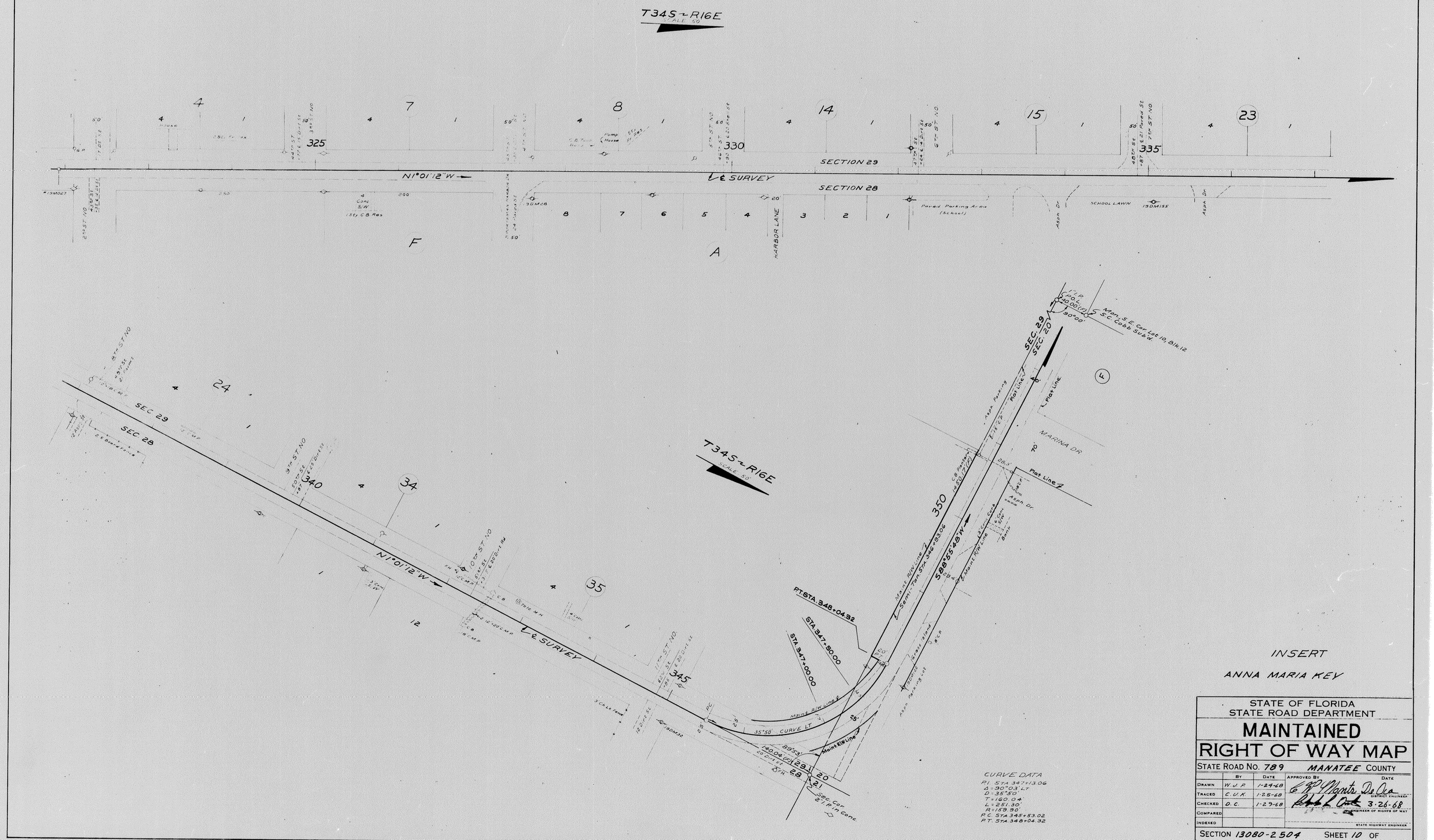

CURVE DATA
P.I. STA. 347+13.06
Δ = 90°03' LT.
D = 35°50'
T = 160.04'
L = 251.30'
R = 159.90'
P.C. STA. 345+53.02
P.T. STA. 348+04.32

INSERT

ANNA MARIA KEY

STATE OF FLORIDA
STATE ROAD DEPARTMENT

MAINTAINED RIGHT OF WAY MAP

STATE ROAD NO. 789 MANATEE COUNTY

	BY	DATE	APPROVED BY	DATE
DRAWN	W.J.P.	1-24-68	C. W. Montz De Oca	DISTRICT ENGINEER
TRACED	C.U.K.	1-25-68	[signature]	3-26-68
CHECKED	D.C.	1-29-68		ENGINEER OF RIGHTS OF WAY
COMPARED				
INDEXED				STATE HIGHWAY ENGINEER

SECTION 13080-2504 SHEET 10 OF

FED. ROAD DIV. NO.	STATE	PROJECT NO.	FISCAL YEAR	SHEET NO.
3	FLA.	13080-2504		11

P.I.P.,P.O.L.

420.00'(F)

C.M.

SEC. 29
SEC. 20

300.00'

33 Dirt Rd

360

28° Maint R/W Line

28°30' Curve Rt

8 Dirt Rd

6'±

10

12

Semi-Tan Sta 346+93.06

355

Plat Line

1450.17'(F)

53rd STREET

℄ SURVEY

S88°55'48"W

1 Sty C B Bus

1 Sty C B Bus

12

11

10

P.C. STA 358+78.78

STA 360+11.00

STA 360+25.00

Maint R/W Line

8

13

P.T. STA 361+89.45

P.T.

20

20

1

7

12

Semi-Tan Line

99°52'

1450.04'(F)

P.C. to P.T.

29

28

20

21

0

4

E

F

Apron

HOLMES BLVD

CURVE DATA
PI STA 360+74.70
Δ=89°55'Rt
D=28°30'
T=802.92'
L=315.67'
R=201.04'
PC STA 358+78.78
PT STA 361+89.45

54TH ST
±24' 20' Paved ST

±34' E. Rives Drive

9

T34S, RIGE

Scale 50'

A

4

℄ SURVEY
N1°06'12"W

365

Asph. Parking Area

55TH ST
±25' E.W. Dirt St

30' Asphalt Drive

20

20
P.C.

P.C. STA 366+13.10

10

7

B

1

2

2

1

3

4

5

6

4

1

40'

GUAVA ST.

STA 369+38.98

370

Maint R/W Line

87°32' Curve Lt

Maint R/W Line

S89°11'18"W

18

17

5

4

C

INSERT
ANNA MARIA KEY

56TH STREET

SAPADILLA ST.

±20' Paved ST

(F) Indicates Field Dimension

CURVE DATA
PI STA 368+20.14
Δ=89°42'30" LT
D=27°32'
T=207.04'
L=325.85'
R=208.10'
PC STA 366+13.10
PT STA 369+38.98

STATE OF FLORIDA
STATE ROAD DEPARTMENT

MAINTAINED
RIGHT OF WAY MAP

STATE ROAD NO. 789 MANATEE COUNTY

	BY	DATE	APPROVED BY	DATE
DRAWN	W.J.P.	1-18-68	E.P. Morris De Oca DISTRICT ENGINEER	
TRACED	L.R.J.	1-25-68		
CHECKED	D.C.	1-29-68	3-26-68 ENGINEER OF RIGHTS OF WAY	
COMPARED				
INDEXED			STATE HIGHWAY ENGINEER	

SECTION 13080-2504 SHEET 11 OF

FED. ROAD DIV. NO. 3 | STATE FLA. | PROJECT NO. 13080-2504 | FISCAL YEAR | SHEET NO. 12
SEC. 20, T34S, R16E
Scale 50'
S89°11'18"W
56th ST
GUAVA STREET
58th ST
28°26' CURVE RT.
P.C. STA. 371+74.20
STA. 372+50.00
STA. 373+00.00
STA. 373+50.00
STA. 374+00.00
375
N01°24'02"W
89°56'
225.54'(F)
STA. 375+09.66
105.00'(F)
STA. 375+95.38
95°13'17"
9°25' CURVE LT.
STA. 377+00.00
STA. 378+00.00
P.T. STA. 378+98.91
380
STA. 382+62.00
358.70'(F)
STA. 382+46.10
56°07'
Rock Dr. & Parking Area
3" Curb
2' Hedge
STA. 384+29.00
385
℄ SURVEY
N34°52'32"W
63rd ST.
10th AVE
64th ST.
CURVE DATA
P.I. STA. 373+73.65
Δ 89°24'40" RT.
D 28°26'
T 199.45'
L 314.46
R 201.51
P.C. STA. 371+74.20
P.T. STA. 374+88.66
CURVE DATA
P.I. STA. 377+26.40
Δ 33°28'30" LT.
D 9°25'
T 182.98'
L 355.49'
R 608.45'
P.C. STA. 375+43.42
P.T. STA. 378+98.91
SEC. 20, T34S, R16E
Scale 50'
390
395
400
9th AVE
8th AVE
7th ST
6th AVE
5th AVE
4th AVE
6"x24" Block Wall
8" C.B. Wall
4 Board Fence
Shell Parking Area
65th ST
66th ST
68th ST
69th ST
70th ST
71st ST
N36°32'32"W
Scattered Palms
P.I. STA. 397+00.63
Δ 1°40'00" LT.
(NO CURVE)
405
3rd AVE
N36°30'32"W
72nd ST
INSERT
ANNA MARIA KEY
(F) Indicates Field Dimension
STATE OF FLORIDA
STATE ROAD DEPARTMENT
MAINTAINED
RIGHT OF WAY MAP
STATE ROAD NO. 789 MANATEE COUNTY
DRAWN W.U.P. 1-19-68
TRACED R.L.H. 1-26-68
CHECKED D.C. 1-29-68
APPROVED BY
DISTRICT ENGINEER
ENGINEER OF RIGHTS OF WAY 3-26-68
STATE HIGHWAY ENGINEER
SECTION 13080-2504 SHEET 12 OF

FED. ROAD DIV. NO.	STATE	PROJECT NO.	FISCAL YEAR	SHEET NO.
3	FLA.	13080-2504		13

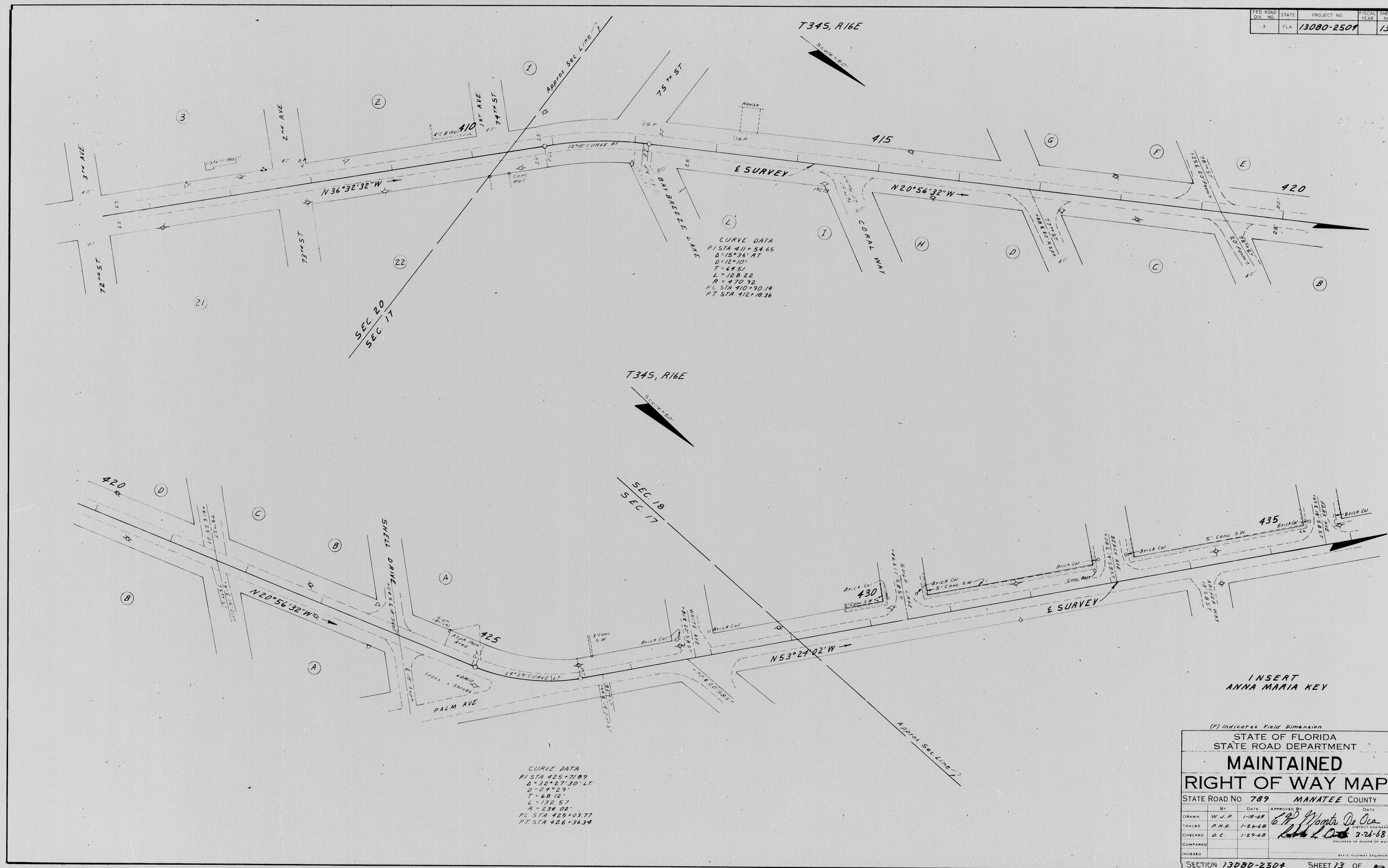

(F) Indicates Field Dimension

STATE OF FLORIDA
STATE ROAD DEPARTMENT

MAINTAINED
RIGHT OF WAY MAP

STATE ROAD NO. 789 MANATEE COUNTY

	BY	DATE	APPROVED BY	DATE
DRAWN	W.J.P.	1-18-68	C.W. Wantz De Oca	
TRACED	P.H.H.	1-26-68	DISTRICT ENGINEER	
CHECKED	D.C.	1-29-68	[signature]	3-26-68
COMPARED			ENGINEER OF RIGHTS OF WAY	
INDEXED			STATE HIGHWAY ENGINEER	

SECTION 13080-2504 SHEET 13 OF

FED. ROAD DIV. NO.	STATE	PROJECT NO.	FISCAL YEAR	SHEET NO.
3	FLA.	13080-2504		14

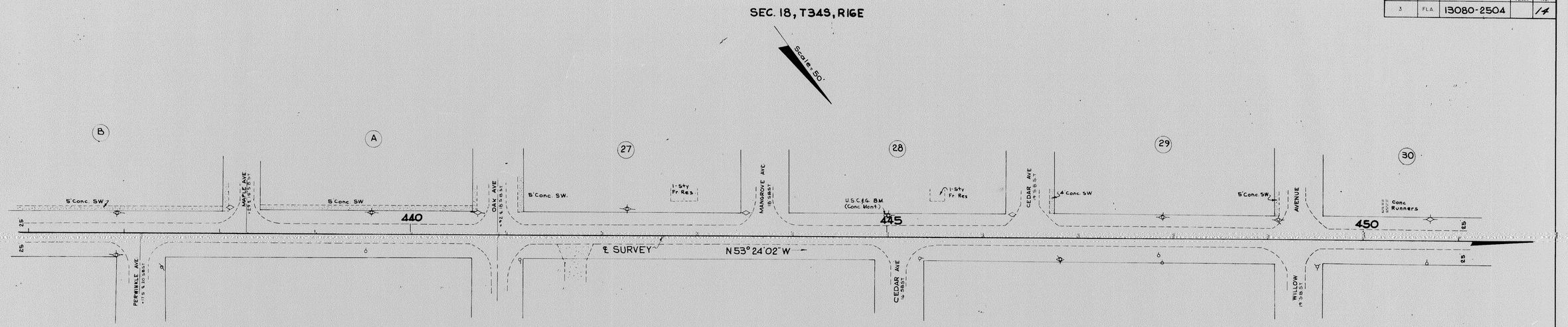

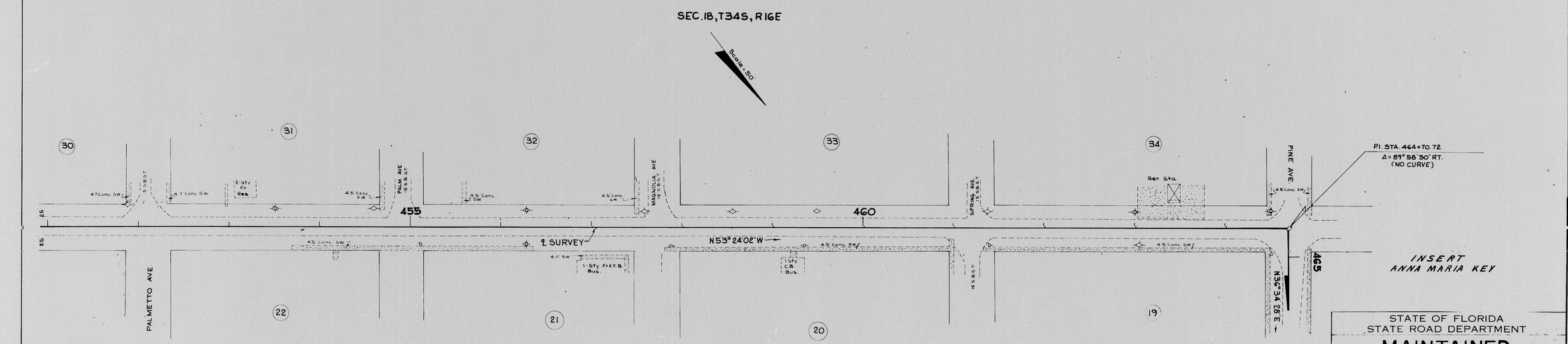

STATE OF FLORIDA
STATE ROAD DEPARTMENT

MAINTAINED RIGHT OF WAY MAP

STATE ROAD NO. 789 MANATEE COUNTY

	BY	DATE	APPROVED BY	DATE
DRAWN	W.J.P.	1-24-68	E.P. Monte De Oca	
TRACED	L.R.J.	1-25-68		DISTRICT ENGINEER
CHECKED	D.C.	1-30-68	[signature]	3-26-68
COMPARED				ENGINEER OF RIGHTS OF WAY
INDEXED				STATE HIGHWAY ENGINEER

SECTION 13080-2504 SHEET 14 OF

FED. ROAD DIV. NO.	STATE	PROJECT NO.	FISCAL YEAR	SHEET NO.
3	FLA.	13080-2504		15

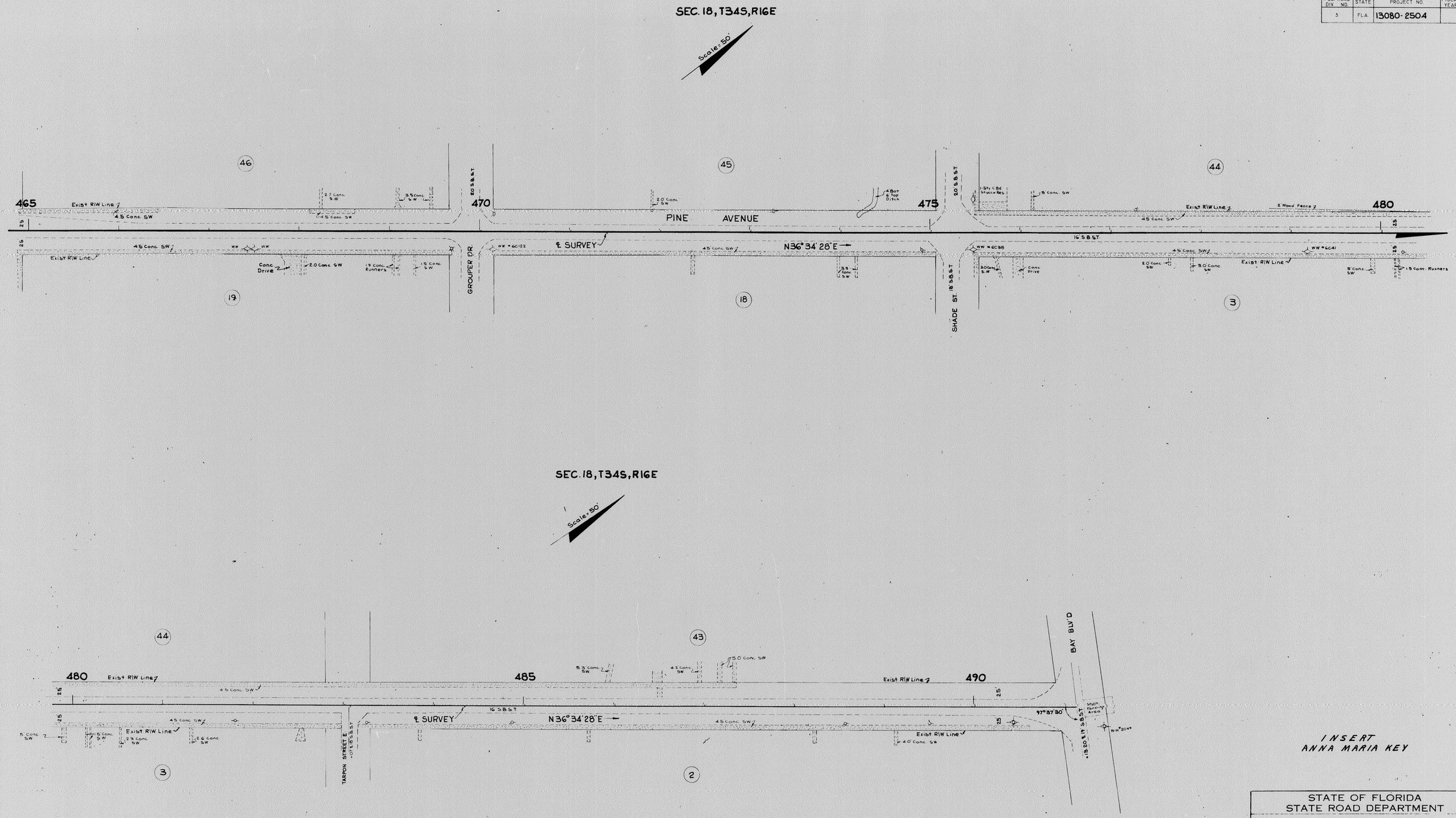

INSERT
ANNA MARIA KEY

STATE OF FLORIDA
STATE ROAD DEPARTMENT

MAINTAINED
RIGHT OF WAY MAP

STATE ROAD NO. 789 MANATEE COUNTY

	BY	DATE	APPROVED BY	DATE
DRAWN	W.J.P.	1-19-68	E. W. Monts De Oca	DISTRICT ENGINEER
TRACED	L.R.J.	1-24-68	[signature]	3-26-68 ENGINEER OF RIGHTS OF WAY
CHECKED	D.C.	1-30-68		
COMPARED				
INDEXED				STATE HIGHWAY ENGINEER

SECTION 13080-2504 SHEET 15 OF