FED ROAD DIV NO	STATE	PROJECT NO	FISCAL YEAR	SHEET NO
3	FLA.	13060-2501		1

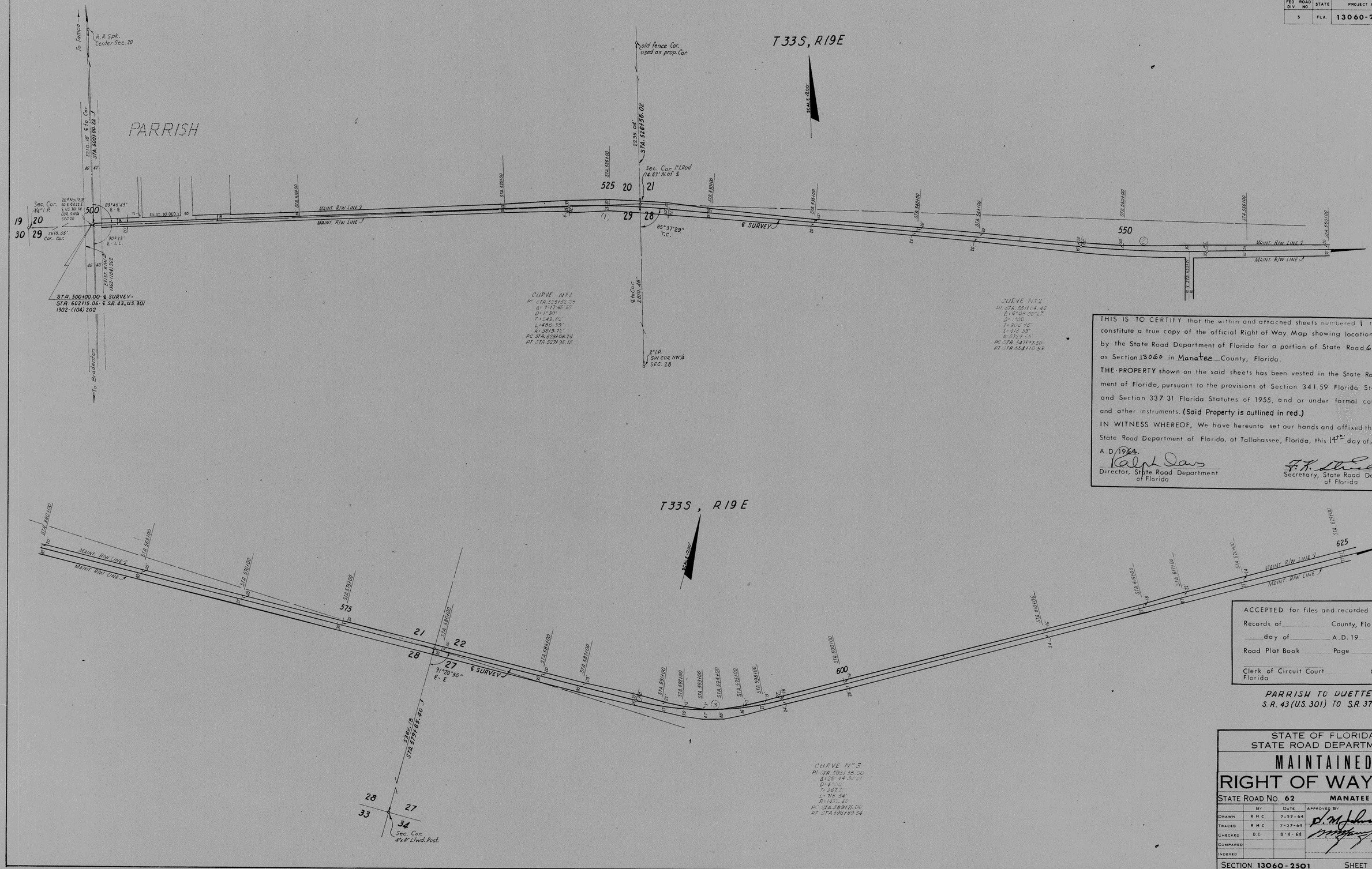

THIS IS TO CERTIFY that the within and attached sheets numbered 1 to 9 inclusive, constitute a true copy of the official Right of Way Map showing location and survey by the State Road Department of Florida for a portion of State Road 62 designated as Section 13060 in Manatee County, Florida.

THE PROPERTY shown on the said sheets has been vested in the State Road Department of Florida, pursuant to the provisions of Section 341.59 Florida Statutes of 1951 and Section 337.31 Florida Statutes of 1955, and or under formal conveyance and other instruments. **(Said Property is outlined in red.)**

IN WITNESS WHEREOF, We have hereunto set our hands and affixed the seal of the State Road Department of Florida, at Tallahassee, Florida, this 14th day of October A.D. 1964.

Ralph Davis
Director, State Road Department of Florida

F. K. Strickland
Secretary, State Road Department of Florida

ACCEPTED for files and recorded in the public Records of _____ County, Florida this _____ day of _____ A.D. 19__, in Road Plat Book _____ Page _____

Clerk of Circuit Court _____ County, Florida

PARRISH TO DUETTE
S.R. 43 (U.S. 301) TO S.R. 37

STATE OF FLORIDA
STATE ROAD DEPARTMENT

MAINTAINED
RIGHT OF WAY MAP

STATE ROAD NO. 62 MANATEE COUNTY

	BY	DATE	APPROVED BY	DATE
DRAWN	R H C	7-27-64	D. M. Johnson	DISTRICT ENGINEER
TRACED	R H C	7-27-64		
CHECKED	D.C.	8-4-64	[signature]	8-12-64 ENGINEER OF RIGHTS OF WAY
COMPARED				
INDEXED				STATE HIGHWAY ENGINEER

SECTION 13060-2501 SHEET 1 OF

FED. ROAD DIV. NO.	STATE	PROJECT NO.	FISCAL YEAR	SHEET NO.
3	FLA.	13060-2501		2

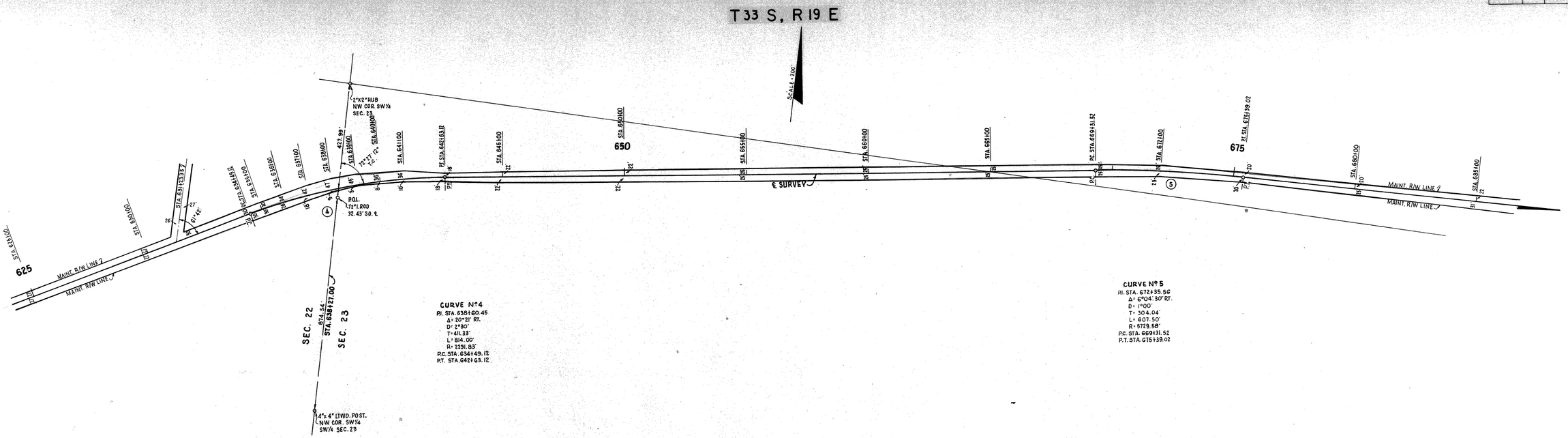

PARRISH TO DUETTE

S.R. 43 (US 301) TO S.R. 37

STATE OF FLORIDA
STATE ROAD DEPARTMENT

MAINTAINED RIGHT OF WAY MAP

STATE ROAD NO. 62 MANATEE COUNTY

	BY	DATE	APPROVED BY	DATE
DRAWN	V. H.	7-28-64	H. M. Johnson	
TRACED	V. H.	7-28-64		8-12-64
CHECKED	D.C.	8-4-64		
COMPARED				
INDEXED				

SECTION 13060-2501 SHEET 2

REVISION	BY	DATE

FED. ROAD DIV. NO.	STATE	PROJECT NO.	FISCAL YEAR	SHEET NO.
5	FLA.	13060-2501		3

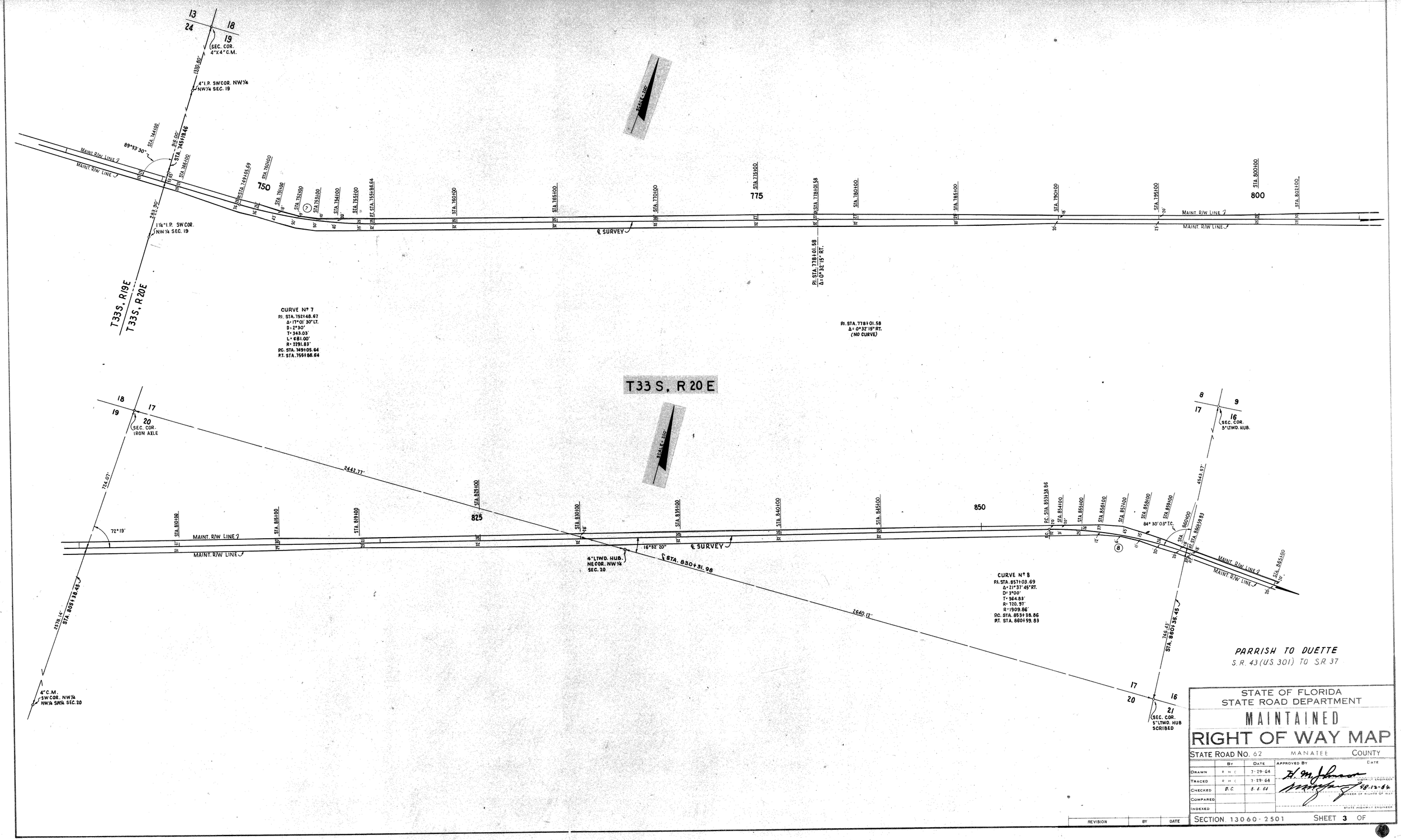

STATE OF FLORIDA
STATE ROAD DEPARTMENT

MAINTAINED RIGHT OF WAY MAP

STATE ROAD No. 62 MANATEE COUNTY

	By	Date	Approved By	Date
Drawn	R H C	7-29-64	H. M. Johnson — District Engineer	
Traced	R H C	7-29-64		
Checked	D.C.	8-4-64	28-12-64 — Engineer of Rights of Way	
Compared				
Indexed			State Highway Engineer	

REVISION	BY	DATE

SECTION 13060-2501 SHEET 3 OF

FED DIV NO	ROAD NO	STATE	PROJECT NO	FISCAL YEAR	SHEET NO
3		FLA	13060 2501		4

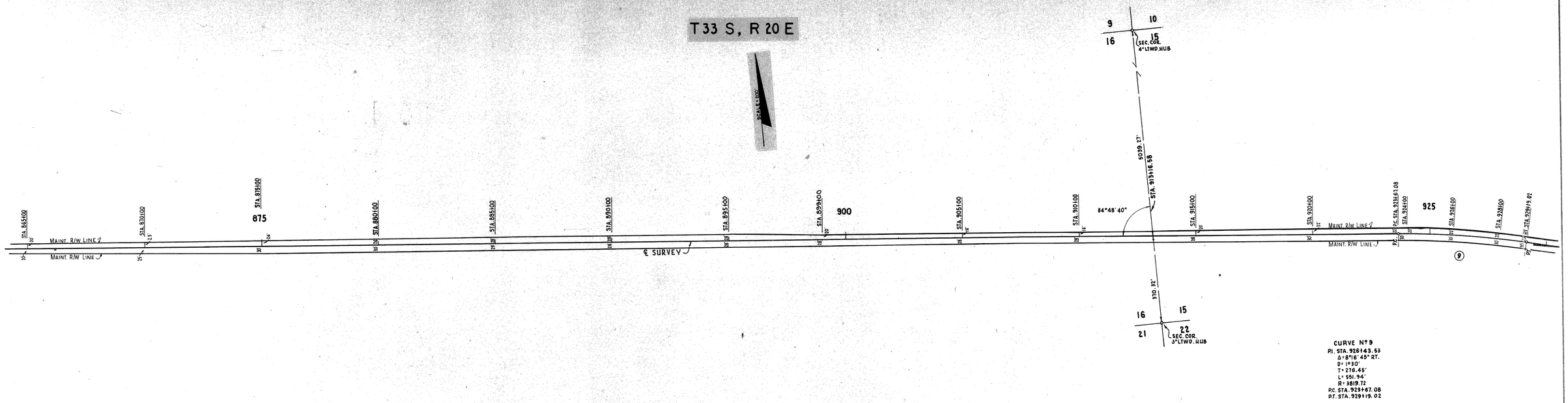

CURVE Nº 9
P.I. STA. 926+43.53
Δ = 8°16'45" RT.
D = 1°30'
T = 216.45'
L = 551.94'
R = 3819.72
P.C. STA. 923+67.08
P.T. STA. 929+19.02

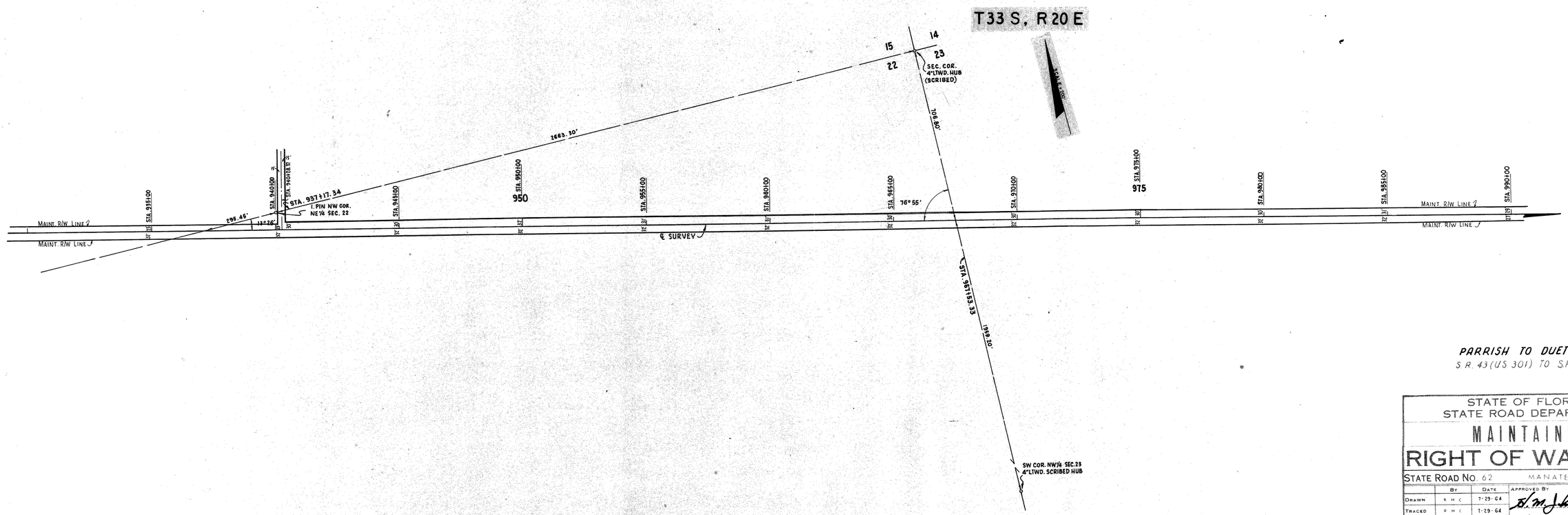

PARRISH TO DUETTE
S.R. 43 (US 301) TO S.R. 37

STATE OF FLORIDA
STATE ROAD DEPARTMENT

MAINTAINED RIGHT OF WAY MAP

STATE ROAD NO. 62 MANATEE COUNTY

	BY	DATE	APPROVED BY	DATE
DRAWN	R H C	7-29-64	E. M. Johnson — DISTRICT ENGINEER	
TRACED	R H C	7-29-64		
CHECKED	D. C.	8-4-64	— CHIEF OF RIGHTS OF WAY	8-12-64
COMPARED			— STATE HIGHWAY ENGINEER	
INDEXED				

REVISION	BY	DATE

SECTION 13060-2501 SHEET 4 OF

FED DIV	ROAD NO	STATE	PROJECT NO	FISCAL YEAR	SHEET NO
3		FLA	13060 2501		5

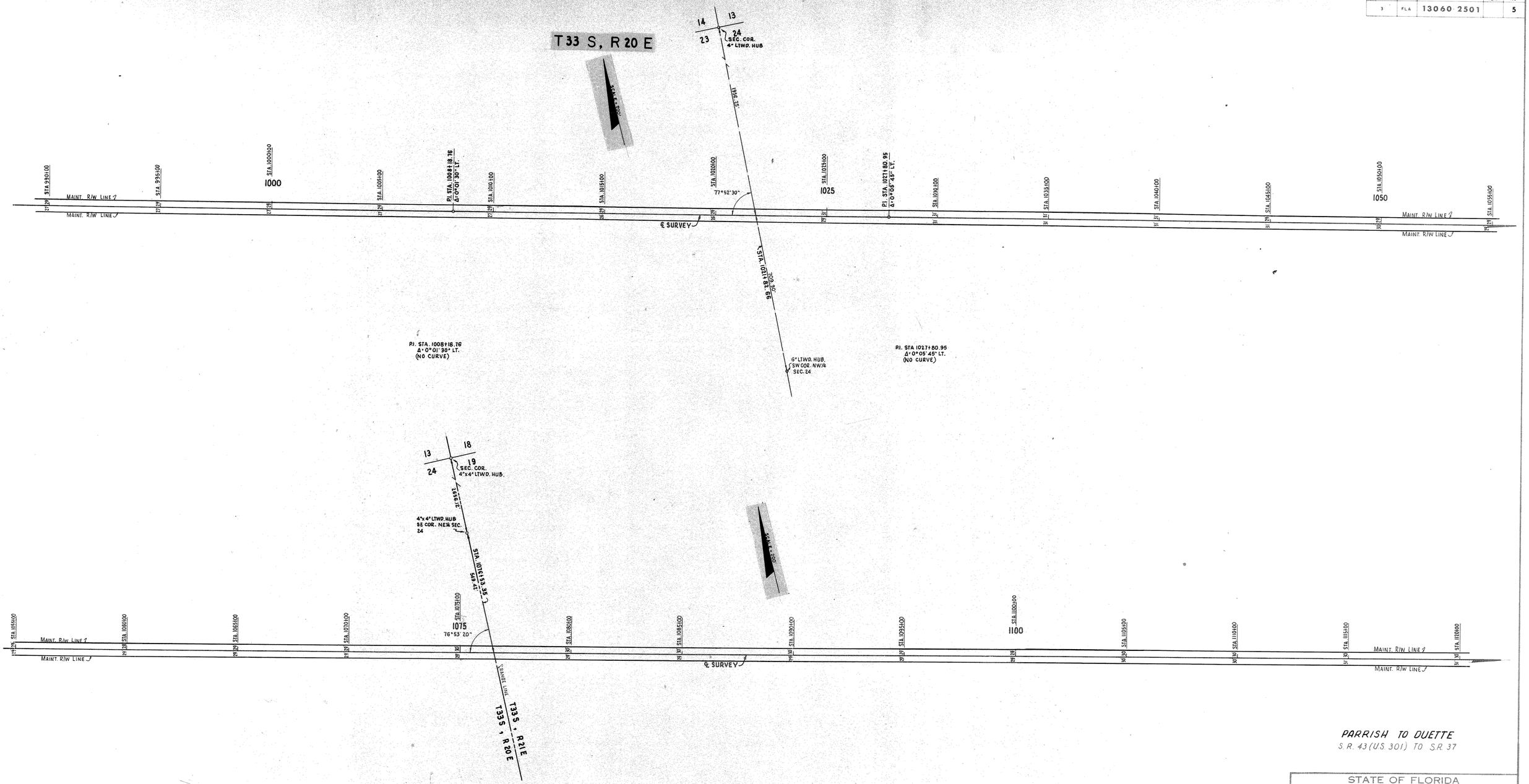

PARRISH TO DUETTE
S.R. 43 (U.S. 301) TO S.R. 37

STATE OF FLORIDA
STATE ROAD DEPARTMENT

MAINTAINED RIGHT OF WAY MAP

STATE ROAD NO. 62 MANATEE COUNTY

	BY	DATE	APPROVED BY	DATE
DRAWN	R H C	7-30-64	D. M. Johnson DISTRICT ENGINEER	
TRACED	R H C	7-30-64	CHIEF OF RIGHTS OF WAY	8-12-64
CHECKED	D. C.	8-4-64	STATE HIGHWAY ENGINEER	
COMPARED				
INDEXED				

REVISION	BY	DATE

SECTION 13060-2501 SHEET 5 OF

FED DIV	ROAD NO	STATE	PROJECT NO	FISCAL YEAR	SHEET NO
3		FLA	13060-2501		6

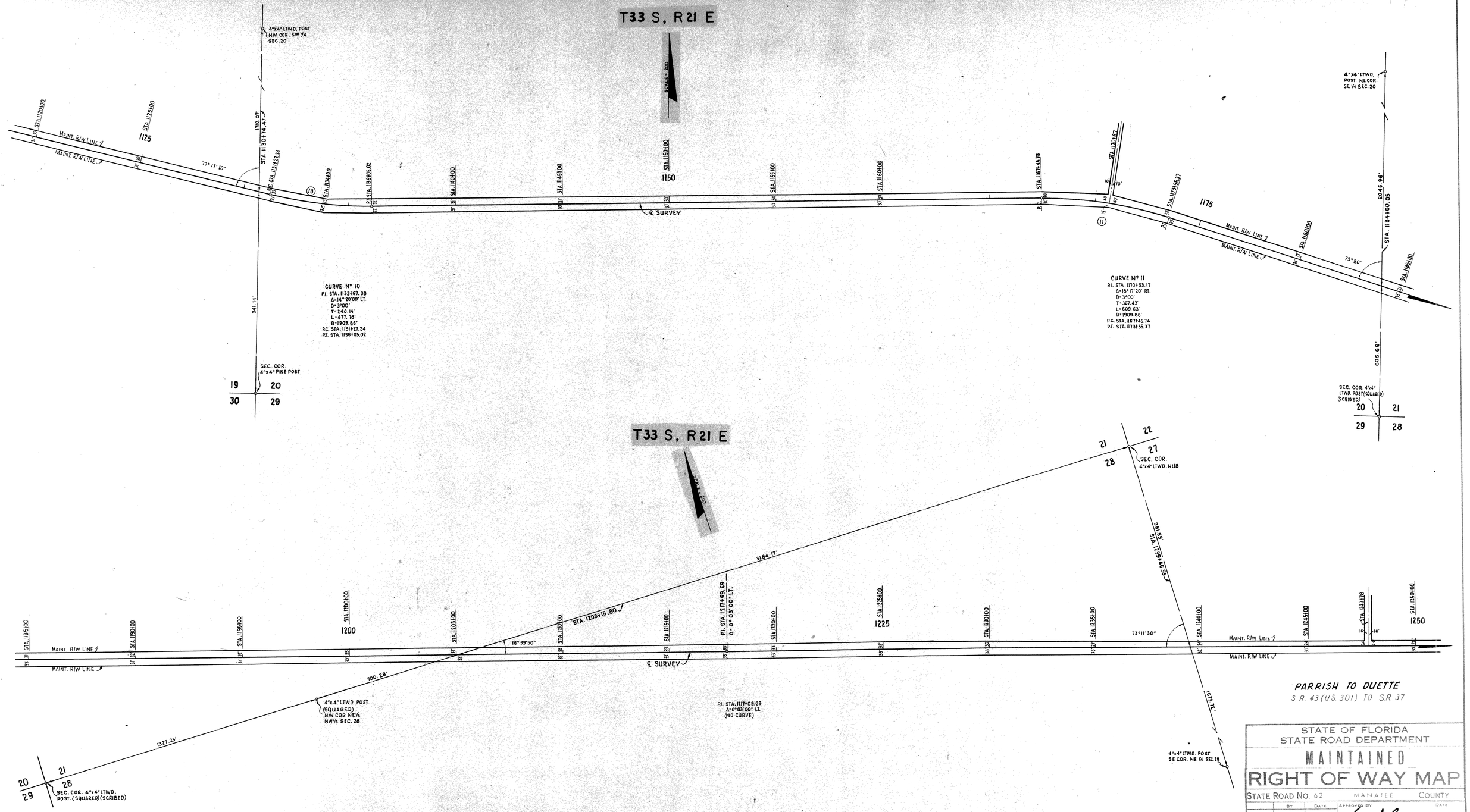

PARRISH TO DUETTE
S.R. 43 (U.S. 301) TO S.R. 37

STATE OF FLORIDA
STATE ROAD DEPARTMENT

MAINTAINED RIGHT OF WAY MAP

STATE ROAD No. 62 MANATEE COUNTY

	BY	DATE	APPROVED BY	DATE
DRAWN	R.H.C.	7-30-64	H. M. Johnson	
TRACED	R.H.C.	7-30-64		
CHECKED	D.C.	8-5-64		
COMPARED				
INDEXED				

REVISION	BY	DATE

SECTION 13060-2501 SHEET 6 OF

FED. DIV.	ROAD NO.	STATE	PROJECT NO.	FISCAL YEAR	SHEET NO.
3		FLA.	13060-2501		7

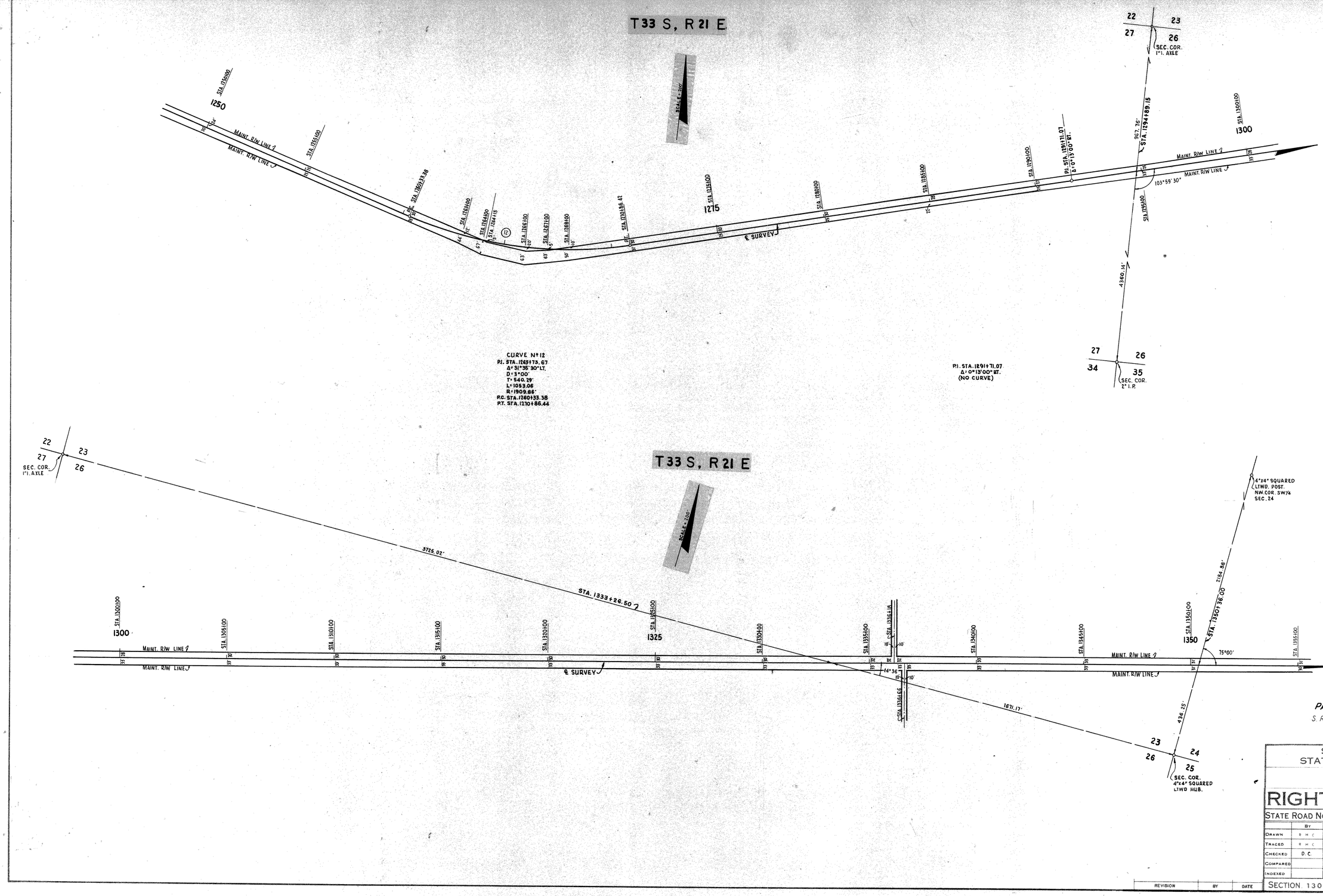

PARRISH TO DUETTE
S.R. 43 (US 301) TO S.R. 37

STATE OF FLORIDA
STATE ROAD DEPARTMENT

MAINTAINED RIGHT OF WAY MAP

STATE ROAD No. 62 MANATEE COUNTY

	BY	DATE	APPROVED BY	DATE
DRAWN	R H C	7-31-64	H. N. Johnson	CHIEF ENGINEER
TRACED	R H C	7-31-64		
CHECKED	D. C.	8-4-64	[illegible]	8-12-64
COMPARED			ENGINEER OF RIGHTS OF WAY	
INDEXED				STATE HIGHWAY ENGINEER

REVISION	BY	DATE

SECTION 13060-2501 SHEET 7 OF

FED. DIV.	ROAD NO.	STATE	PROJECT NO.	FISCAL YEAR	SHEET NO.
3		FLA.	13060-2501		8

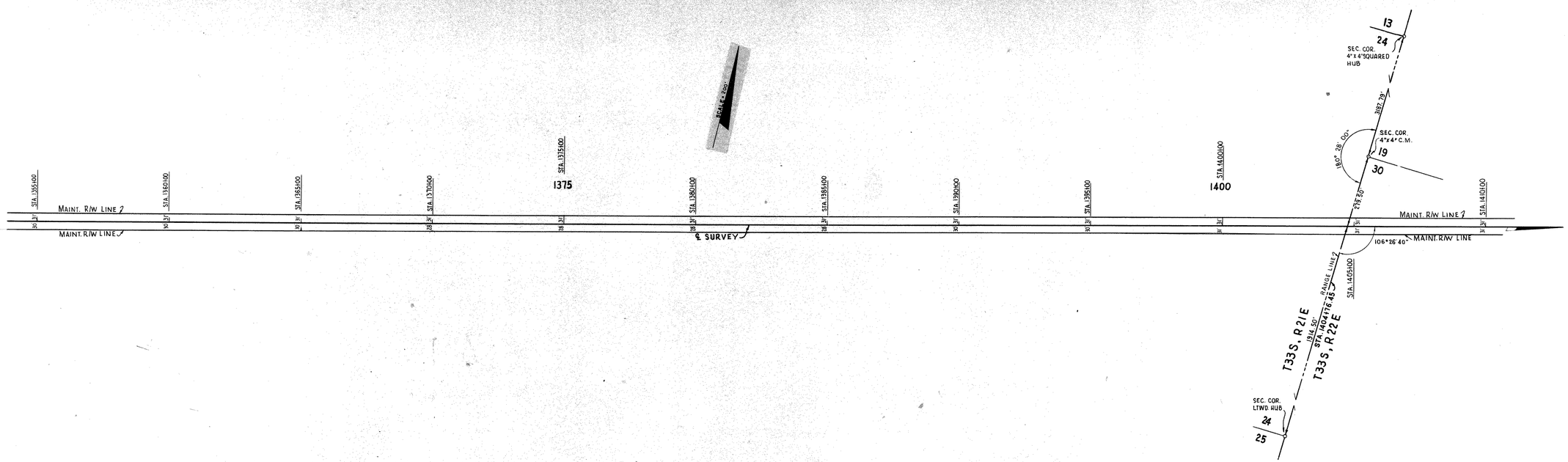

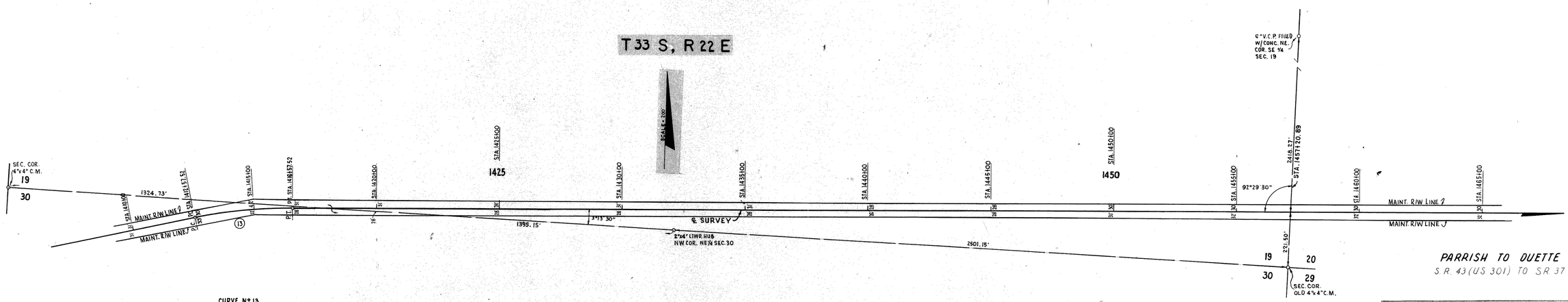

CURVE Nº 13
P.I. STA. 1414+58.25
Δ = 12°00'00" RT.
D = 3°00'
T = 200.73'
L = 400.00'
R = 1909.86'
P.C. STA. 1412+57.52
P.T. STA. 1416+57.52

PARRISH TO DUETTE
S.R. 43 (US 301) TO S.R. 37

STATE OF FLORIDA
STATE ROAD DEPARTMENT

MAINTAINED RIGHT OF WAY MAP

STATE ROAD NO. 62 MANATEE COUNTY

	BY	DATE	APPROVED BY	DATE
DRAWN	R.H.C.	7-31-64	H. M. Johnson	DISTRICT ENGINEER
TRACED	R.H.C.	8-3-64		
CHECKED	D.C.	8-4-64		8-12-64 ENGINEER OF RIGHTS OF WAY
COMPARED				
INDEXED				STATE HIGHWAY ENGINEER

REVISION	BY	DATE

SECTION 13060-2501 SHEET 8 OF

FED. ROAD DIV. NO.	STATE	PROJECT NO.	FISCAL YEAR	SHEET NO.
3	FLA	13060-2501		9

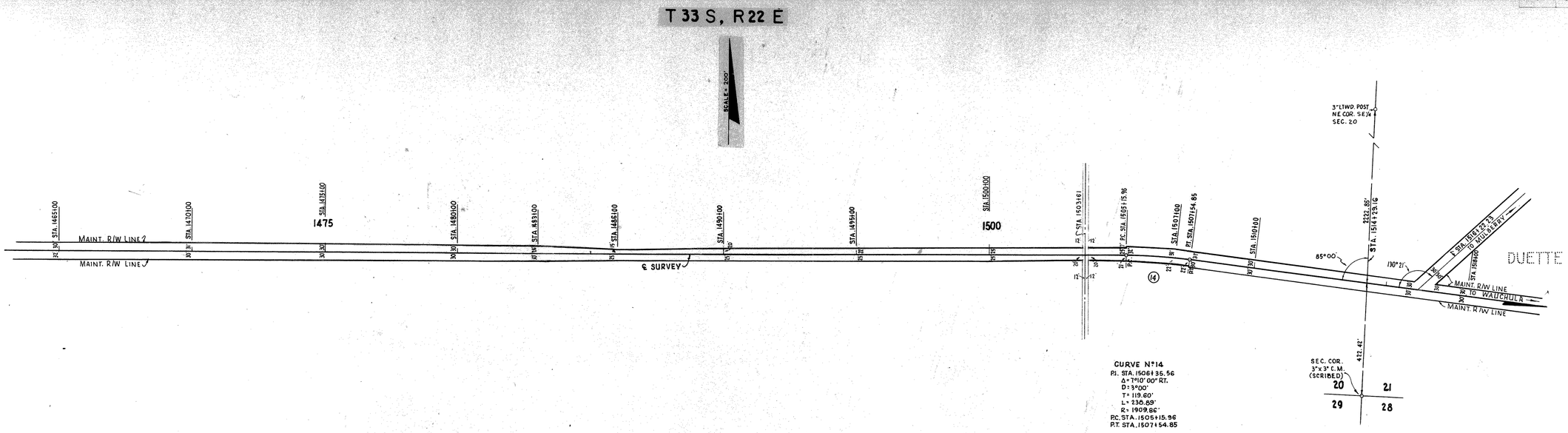

PARRISH TO DUETTE
S.R. 43 (U.S. 301) TO S.R. 37

STATE OF FLORIDA
STATE ROAD DEPARTMENT

MAINTAINED
RIGHT OF WAY MAP

STATE ROAD NO. 62 MANATEE COUNTY

	BY	DATE	APPROVED BY	DATE
DRAWN	R H C	8-3-64	H. M. Johnson	DISTRICT ENGINEER
TRACED	R H C	8-3-64		8-17-64
CHECKED	D. C.	8-4-64		ENGINEER RIGHTS OF WAY
COMPARED				
INDEXED				STATE HIGHWAY ENGINEER

REVISION	BY	DATE

SECTION 13060-2501 SHEET 9 OF