F.A. PROJECT NO.	SHEET NO.
N/A	

LEGEND

B.O.S. - BEGINNING OF SURVEY	SEC. - SECTION
E.O.S. - END OF SURVEY	STA. - STATION
F.D.O.T. - FLORIDA DEPARTMENT OF TRANSPORTATION	P.I. - POINT OF INTERSECTION
FND. - FOUND	P.C. - POINT OF CURVATURE
C.M. - CONCRETE MONUMENT	P.T. - POINT OF TANGENCY
D.O.T. C.M. - 4"x4"x24" C.M. CAPPED WITH F.D.O.T. BRASS DISK	D - DEGREE OF CURVATURE
B/W - BARBED WIRE	T - TANGENT LENGTH OF CURVE
(F) - FIELD DATA	L - LENGTH OF CURVE
(P) - PLAT DATA	R - RADIUS
(D) - DEED DATA	△ - DELTA
(C) - CALCULATED DATA	P.O.T. - POINT ON TANGENT
I.R. - IRON ROD	P.O.C. - POINT ON CURVE
I.P. - IRON PIPE	T-C - TANGENT TO CURVE
C.P. - CONCRETE PIPE	COR. - CORNER
TWP. - TOWNSHIP	N.T.S. - NOT TO SCALE
RGE. - RANGE	℄ - CENTERLINE
CO. - COUNTY	⊕ - BASELINE
C.R. - COUNTY ROAD	AHD. - AHEAD
S.R. - STATE ROAD	BK. - BACK
R/W - RIGHT OF WAY	RT. - RIGHT
MAINT. - MAINTAINED	LT. - LEFT
	P.P. - POWER POLE

General Notes:

Bearings are referenced to the bearing for the Centerline of State Road 62 as shown on Florida Department of Transportation R/W Map Section 13060-2501 Between Sta. 1507+54.85 and Sta. 1516+22.23.

To S.R. 39 - Parrish - U.S. 301

This is to certify that the right of way limits as shown on this map were identified by M.R. Williams, Assistant Maintenance Engineer, as having been maintained continously for four (4) years without interruption or disturbance.

By: Kenneth E. Clark
Assistant District Maintenance Engineer

THIS IS TO CERTIFY that the within and attached sheets numbered 1 to 21, inclusive, constitute a true copy of the official Maintenance Map showing location and survey by the State of Florida Department of Transportation for a portion of State Road 62, designated as Section 13060 in Manatee County, Florida.

THE PROPERTY labeled MAINT. R/W LINE on the said sheets has been vested in the State of Florida Department of Transportation pursuant to the provision of Section 95.361, Florida Statutes.

IN WITNESS WHEREOF, we have hereunto set our hands and affixed the seal of the State of Florida Department of Transportation, at Bartow, Florida, this 28 day of June, A.D. 1990.

[signature]
District Secretary
Department of Transportation
State of Florida

Betty J. Parrish
(Attestor)

This survey was performed for the specific purpose of establishing a survey baseline and locating the limits of maintained right of way as identified by the Maintenance Engineer for the transportation facility shown and depicted hereon.

I hereby certify that to the best of my knowlege and belief this drawing consisting of sheets 1 thru 21 is a true, accurate and complete depiction of a field survey performed under my direction and completed in 11-1-87. I further certify that said drawing is in compliance with the Minimum Technical Standards as set forth by the Florida Board of Professional Land Surveyors, pursuant to Section 472.027, Florida Statutes.

[signature]
W. Bonneman
Florida Registered Land Surveyor No.: 3684
Florida Dept. of Transportation 801 North Broadway Bartow Florida 33830
Date: 6-26-90

NOT VALID UNLESS SIGNED AND SEALED

Filed for record in the office of the Clerk of the Circuit Court for the County of Manatee, State of Florida, in State and County Road Map Book 10, page 32, on the 9th day of October, A.D. 1990.

Clerk of the Circuit Court
Manatee County, Florida

4-21-88 PD 3765-111-03

REVISION	BY	DATE

FLORIDA DEPARTMENT OF TRANSPORTATION
RIGHT OF WAY ENGINEERING SECTION

MAINTENANCE MAP

STATE ROAD NO. 62 Manatee COUNTY

	BY	DATE	APPROVED BY	DATE
DRAWN	J.R.	9/7/88	[signature]	6-28-90
TRACED	M.D.	9/8/88	DISTRICT SECRETARY	
CHECKED	GKM	5-4-89		

MAPS PREPARED BY First District
FIELD BOOK NO'S. 002954, 034408, 000399
W.P.I. NO.
SCALE 1" = 400'
SECTION 13060
SHEET 1 OF

F.A. PROJECT NO.	SHEET NO.
N/A	

4-21-88 PD 3765-1H-05

FLORIDA DEPARTMENT OF TRANSPORTATION
RIGHT OF WAY ENGINEERING SECTION

MAINTENANCE MAP

STATE ROAD NO. 62 Manatee COUNTY

	BY	DATE	APPROVED BY	DATE
DRAWN	J.R.	8/29/88	[signature]	6-28-90
TRACED	M.D.	9/19/88	DISTRICT SECRETARY	
CHECKED	GKM	5-4-89		

MAPS PREPARED BY First District

FIELD BOOK NO'S. 002954, 034408, 000399

W.P.I. NO.

SCALE 1" = 400'

SECTION 13060-

SHEET 2 OF

REVISION	BY	DATE

F.A. PROJECT NO.	SHEET NO.
N/A	

4-21-88 PD 3765-14-07

FLORIDA DEPARTMENT OF TRANSPORTATION
RIGHT OF WAY ENGINEERING SECTION

MAINTENANCE MAP

STATE ROAD NO. 62 Manatee COUNTY

	BY	DATE	APPROVED BY	DATE
DRAWN	J.R.	8/30/88	[signature]	6-28-90 DISTRICT SECRETARY
TRACED	M.D.	9/12/88		
CHECKED	GKM	5.4.89		

MAPS PREPARED BY First District

FIELD BOOK NO'S. 002954, 034408, 000399

W.P.I. NO.

SCALE 1" = 400'

REVISION	BY	DATE

SECTION 13060

SHEET 3 OF

F. A. PROJECT NO.	SHEET NO.
N/A	

SEC. 20
T 33S R 22E

SEC. 21
T 33S R 22E

Set 7/8 Rebar DOT Cap
N.W. Cor. S.W. 1/4 Sec. 21

Cor. to E. 221.01'(F) N00°13'54"E

422.21'(F) E to Cor. S00°13'54"W

20 | 21
29 | 28
Fnd. 4" C.M. Sec. Cor.

Maint. R/W Line

S.R. 37 - Parrish - U.S. 301

94°52'59"

1515

192.15' (c)

66.00'

41'

10

47°37'54"

15

Maint. R/W Line

S.R. 37 & Seaboard - Lakeland R/W

Maint. R/W Line

P.O.T. 16-173 A

S.R. 37 & Survey (13070-2501)

Bearing Equation
N43°28'37"E & Survey=
N47°37'47"E & (13070-2501)

1520

1525

& Survey S.R. 62 S84°53'11"E

Bearing Equation:
S84°53'11"E & Survey S.R. 62=
S84°53'11"E & (13060-2501)
S84°46'37"E & (13070-2501)

Maint. R/W Line

16-172 A

16-172

16-171 A

Duette

Begin Maintained R/W Job
Station Equation Sta. 1516+22.23 & Survey S.R. 62
Sta. 9+87.72 & (13070-2501) S.R.37
Sta. 1516+22.23 & (13060-2501) Back

50.25'
50.00'
90°00'28"
50.00'
50.00'

S.R. 37 (13070-2501)

Sta. 35+86.32
Fnd. 60 & Nail and Cap

49.72'
65.15'
90°01'15"
47°37'54"

& Survey S.R. 62
S84°53'11"E

83.00'
50.00'

Sta. 1516+22.23
Set P.K. Nail & Washer Stamped FDOT
Re-Set From Ref. Proj. # 13070-2501
F.B. # 869357

Note:
All reference points are set
3/4" Iron Rods unless otherwise noted

Insert
S.R. 62 From
S.R. 37 East to Manatee-Hardee
County Line

4-21-88 PD 3715-16-04

FLORIDA DEPARTMENT OF TRANSPORTATION
RIGHT OF WAY ENGINEERING SECTION

MAINTENANCE MAP

STATE ROAD NO. 62 Manatee COUNTY

	BY	DATE
DRAWN	J.R	8/22/88
TRACED	M.D	8/23/88
CHECKED	G.K.M.	5-4-89

APPROVED BY _____ DATE 6-29-90
DISTRICT SECRETARY

MAPS PREPARED BY First District
FIELD BOOK NO'S 002954, 034408, 000399
W.P.I. NO.
SCALE 1"=40'
SECTION 13060
SHEET 4 OF

REVISION	BY	DATE

F.A. PROJECT NO.	SHEET NO.
N/A	



NOTE:
All reference points are set 5/8" Iron Rods w/FDOT Caps unless otherwise noted.

Insert
S.R. 62 From
S.R. 37 East to Manatee-Hardee County Line
4-21-88 PD 2765-16-05

FLORIDA DEPARTMENT OF TRANSPORTATION
RIGHT OF WAY ENGINEERING SECTION

MAINTENANCE MAP

STATE ROAD NO. 64 Manatee COUNTY

	BY	DATE	APPROVED BY	DATE
DRAWN	J.R.	8/23/88	[signature]	6-28-90
TRACED	M.D.	8/23/88	DISTRICT SECRETARY	
CHECKED	GKM	5-4-89		

MAPS PREPARED BY First District
FIELD BOOK NO'S. 002954, 034408, 000399
W.P.I. NO.
SCALE 1" = 40'
SECTION 13060
SHEET 5 OF

REVISION	BY	DATE

F.A. PROJECT NO.	SHEET NO.
N/A	

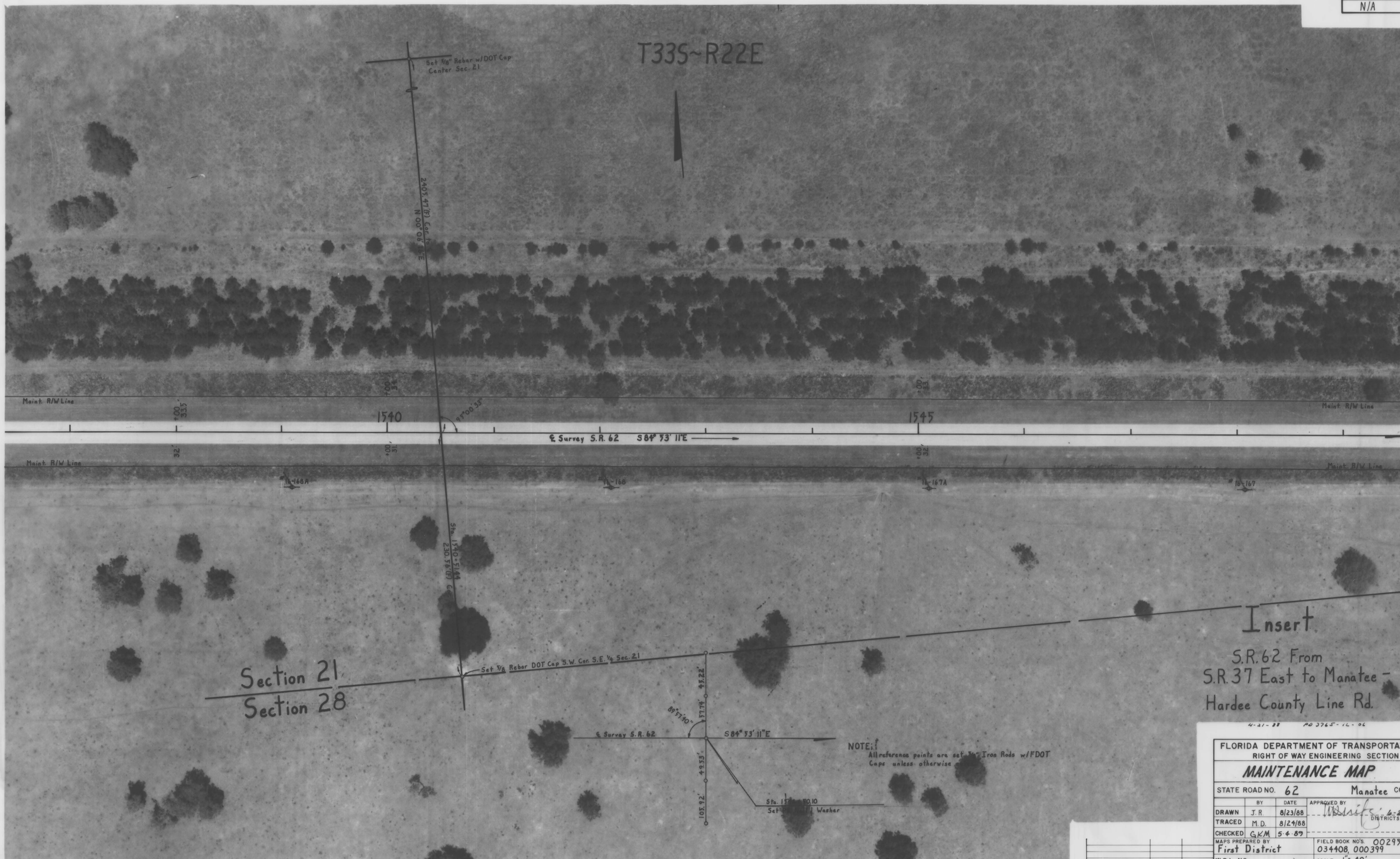

4-21-88 PD 3765-12-06

FLORIDA DEPARTMENT OF TRANSPORTATION
RIGHT OF WAY ENGINEERING SECTION

MAINTENANCE MAP

STATE ROAD NO. 62 Manatee COUNTY

	BY	DATE	APPROVED BY	DATE
DRAWN	J.R.	8/23/88	[signature]	6-28-90
TRACED	M.D.	8/24/88	DISTRICT SECRETARY	
CHECKED	GKM	5-4-89		

MAPS PREPARED BY First District

FIELD BOOK NO'S. 002954, 034408, 000399

W.P.I. NO.

SCALE 1" = 40'

REVISION	BY	DATE

SECTION 13060

SHEET 6 OF

F.A. PROJECT NO.	SHEET NO.
N/A	

T 33S ~ R 22E

Maint. R/W Line

1550

℄ Survey S.R. 62 S84° 53' 11" E

1555

1560

S84°48'54"E

Maint. R/W Line

Maint. R/W Line

Maint. R/W Line

Sec. 21

Sec. 28

P.I. Sta. 1560+00.43
Δ = 00°04' 17" Rt.
60d Nail and Washer
(No Curve)

90°00'00"

℄ Survey S.R. 62
S 84° 53' 11" E

NOTE;
All reference points are set 5/8" Iron Rods w/FDOT Caps unless otherwise noted.

Insert
From S.R. 37
to Manatee-Hardee County Line

4-21-88 PO 3745-12-07

FLORIDA DEPARTMENT OF TRANSPORTATION
RIGHT OF WAY ENGINEERING SECTION

MAINTENANCE MAP

STATE ROAD NO. 62 Manatee COUNTY

	BY	DATE	APPROVED BY	DATE
DRAWN	J.R.	8/23/88		4-28-92
TRACED	M.D.	8/24/88	DISTRICT SECRETARY	
CHECKED	GKM	5-4-89		

MAPS PREPARED BY First District
FIELD BOOK NO'S. 002954, 034408, 000399
W.P.I. NO.
SCALE 1" = 40'
SECTION 13060
SHEET 7 OF

REVISION	BY	DATE

F.A. PROJECT NO.	SHEET NO.
N/A	



REVISION	BY	DATE

FLORIDA DEPARTMENT OF TRANSPORTATION
RIGHT OF WAY ENGINEERING SECTION

MAINTENANCE MAP

STATE ROAD NO. 62 Manatee COUNTY

	BY	DATE	APPROVED BY	DATE
DRAWN	J.R.	8/25/88	[signature]	6-28-90
TRACED	M.D.	8/25/88	DISTRICT SECRETARY	
CHECKED	GKM	5-4-89		

MAPS PREPARED BY First District
FIELD BOOK NO'S. 002954, 034408, 000399
W.P.I. NO.
SCALE 1"=40'
SECTION 13060
SHEET 8 OF

F.A. PROJECT NO.	SHEET NO.
N/A	

T33S-R22E

Section 22
Section 27

2161.19'(C) ℄ to Cor.
2649.91'(F) Cor. to Cor.

Maint. R/W Line

1575 1580 1585

℄ Survey S.R. 62 S84° 48' 54"E

Maint. R/W Line

#16-162A #16-161 #16-160

Bearing Equation
S84° 48' 54"E ℄ Survey
S84° 49' 11"E ℄ (13060-2901)

Exist. R/W Line (13060-2901)

Station Equation:
Sta. 1584+00.00 ℄ Survey
Sta. 1784+00.00 Beg. (13060-2901)

Insert
S.R. 62 From S.R. 37
East to Manatee-Hardee
County Line

4-27-88 P03765-12-09

FLORIDA DEPARTMENT OF TRANSPORTATION
RIGHT OF WAY ENGINEERING SECTION

MAINTENANCE MAP

STATE ROAD NO. 62 Manatee COUNTY

	BY	DATE	APPROVED BY	DATE
DRAWN	J.R.	8/25/88		6-28-90
TRACED	M.D.	8/25/88		DISTRICT SECRETARY
CHECKED	G.K.M.	5-4-89		

MAPS PREPARED BY First District
FIELD BOOK NO'S. 002954, 034408, 000399
W.P.I. NO.
SCALE 1"=40'
SECTION 13060
SHEET 9 OF

REVISION	BY	DATE

F.A. PROJECT NO.	SHEET NO.
N/A	

T33S~R22E

Section 22

Section 27

(1) (13060-2901) Curve Data
P.I. Sta. 1592+06.71
Δ = 23°13'30" Lt
D = 02°30'00"
T = 519.91'
L = 1013.00'
R = 2291.83'
P.C. Sta. 1586+91.80
P.T. Sta. 1597+04.80

Existing R/W Line (13060-2901)

1585

℄ Survey S.R. 62 S 81°48'34"E

Bearing Equation:
S 89°08'34"E ℄ Survey =
S 84°49'11"E (13060-2901)

P.C.

1590

① Curve Lt. D=02°30'00"

Existing R/W (13060-2901)

Station Equation
P.C. Sta. 1586+92.47 "BK" ℄ Survey
P.C. Sta. 1586+91.80 "AH" ℄ (13060-2901)

NOTE:
All reference points are set
⅝" Iron Rod w/FDOT caps
unless noted.

℄ Survey S.R. 62
S 81°48'34"E

200.00'

80.58'

76.80'

82.41'

42.64'

P.C. Sta. 1586+92.47
Set 60d Spike and Washer

83.54'

71.30'

200.00'

N 69°11'46"E
℄ Survey S.R. 62

76.80'

75.00'

P.T. Sta. 1597+05.84
Set Pk. Nail and Washer

Station Equation
P.T. Sta. 1597+04.80 "BK" ℄ (13060-2901)
P.T. Sta. 1597+05.38 "AH" ℄ Survey

Exist. R/W (13060-2901)

S 00°01'22"E 2643.77'(M)

N Cor. N.W. ¼ Sec. 27

207.19'(M) Cen. to ℄ 1595

57.35'(M)

76°32'22" P.C.

N 69°51'46"E

P.T.

18°06'37"

Sta. 1594+84.05
2478.36'(M) S 86°39'19"E
℄ to Cor.

Exist. R/W Line (13060-2901)

Insert
S.R. 62 Pro
Sec 34 to Manatee-Hardee
County Li

4-24-88 PD 3765-12-10

FLORIDA DEPARTMENT OF TRANSPORTATION
RIGHT OF WAY SURVEYING AND MAPPING

MAINTENANCE MAP

STATE ROAD NO. 62 Manatee COUNTY

	BY	DATE
DRAWN	J.R.	8/26/88
TRACED	M.D.	8/29/88
CHECKED	G.K.M.	5-4-89

APPROVED BY [signature] DISTRICT SECRETARY DATE 6-28-90

MAPS PREPARED BY First District

FIELD BOOK NO'S 002954, 034108, 000399

W.P.I. NO.

SCALE 1"= 40'

SECTION 13060

SHEET 10

REVISION	BY	DATE

F.A. PROJECT NO.	SHEET NO.
N/A	

4-21-88 PD 2765-26-03

FLORIDA DEPARTMENT OF TRANSPORTATION
RIGHT OF WAY SURVEYING AND MAPPING

MAINTENANCE MAP

STATE ROAD NO. 62 Manatee COUNTY

	BY	DATE	APPROVED BY	DATE
DRAWN	J.R.	8/31/88	[signature]	6-28-90 DISTRICT SECRETARY
TRACED	M.D.	8/31/88		
CHECKED	GKM	5-4-89		

MAPS PREPARED BY First District

FIELD BOOK NO'S. 002954, 034408, 000399

W.P.I. NO.

SCALE 1" = 40'

REVISION	BY	DATE

SECTION 13060

SHEET 11

F.A. PROJECT NO.	SHEET NO.
N/A	



4-21-88 PD 3765-26-04

FLORIDA DEPARTMENT OF TRANSPORTATION
RIGHT OF WAY SURVEYING AND MAPPING

MAINTENANCE MAP

STATE ROAD NO. 62 Manatee COUNTY

	BY	DATE	APPROVED BY	DATE
DRAWN	J.R.	8/30/88	[signature]	6-28-90
TRACED	M.D.	8/30/88	DISTRICT SECRETARY	
CHECKED				

MAPS PREPARED BY First District

FIELD BOOK NO'S. 002954, 034408, 000399

W.P.I. NO.

SCALE 1" = 40'

REVISION	BY	DATE

SECTION 13060

SHEET 12

F.A. PROJECT NO.	SHEET NO.
N/A	

4-21-88 PD 3765-26-05

FLORIDA DEPARTMENT OF TRANSPORTATION
RIGHT OF WAY SURVEYING AND MAPPING

MAINTENANCE MAP

STATE ROAD NO. 62 Manatee COUNTY

	BY	DATE	APPROVED BY	DATE
DRAWN	J.R.	8/31/88	DISTRICT SECRETARY	6-28-90
TRACED	M.D.	8/31/88		
CHECKED	GKM	5.4.89		

MAPS PREPARED BY First District | FIELD BOOK NO'S. 002954, 034408, 000399

W.P.I. NO. | SCALE 1" = 40'

SECTION 13060 | SHEET 13

REVISION	BY	DATE

F.A. PROJECT NO.	SHEET NO.
N/A	

FLORIDA DEPARTMENT OF TRANSPORTATION
RIGHT OF WAY SURVEYING AND MAPPING

MAINTENANCE MAP

STATE ROAD NO. 62 Manatee COUNTY

	BY	DATE	APPROVED BY	DATE
DRAWN	J.R.	8/31/88	[signature]	6-28-90
TRACED	M.D.	8/31/88	DISTRICT SECRETARY	
CHECKED	GKM	5-4-89		

MAPS PREPARED BY First District
FIELD BOOK NO'S. 002954, 034408, 000399
W.P.I. NO.
SCALE 1" = 40'
SECTION 13060
SHEET 14

REVISION	BY	DATE

F.A. PROJECT NO.	SHEET NO.
N/A	

SEC. 23
T33S~R22E

Set Iron Pipe Center Sec. 23

1243.68'(P) ℄ to Cor.
N00°18'06"E

Maint. R/W Line

1645 1650 1655

℄ Survey S.R. 62 N81°23'24"E

Maint. R/W Line

#16-146A

#16-147A

1648+99.75

N00°18'06"E
1403.33'(P) Cor. to Sec.

℄ Survey

N81°23'24"E

Sta. 1646+84.40
Nail and Washer

NOTE:
All reference points ... w/FDOT
... unless otherwise noted.

... SE¼ Sec. 23

Inset
SR 62 From
SR 37 East to Manatee
Hardee County Line

4-21-88 PO 3765-24-04

FLORIDA DEPARTMENT OF TRANSPORTATION
RIGHT OF WAY SURVEYING AND MAPPING

MAINTENANCE MAP

STATE ROAD NO. 62 Manatee COUNTY

	BY	DATE
DRAWN	J.R.	9/11/88
TRACED	M.D.	9/11/88
CHECKED	GKM	5-89

APPROVED BY ... DISTRICT SECRETARY DATE 6-28-90

MAPS PREPARED BY First District

FIELD BOOK NO'S 002954, 034408, 000399

W.P.I. NO.

SCALE 1"= 40'

SECTION 13060

SHEET 15

REVISION	BY	DATE

F.A. PROJECT NO.	SHEET NO.
N/A	

FLORIDA DEPARTMENT OF TRANSPORTATION
RIGHT OF WAY SURVEYING AND MAPPING

MAINTENANCE MAP

STATE ROAD NO. 62 Manatee COUNTY

	BY	DATE	APPROVED BY	DATE
DRAWN	J.R.	9/1/88	[signature]	6-28-90
TRACED	M.D.	9/1/88	DISTRICT SECRETARY	
CHECKED	GKM	5-4-89		

MAPS PREPARED BY First District
FIELD BOOK NO'S. 002954, 034408, 000399
W.P.I. NO.
SCALE 1" = 40'

REVISION	BY	DATE

SECTION 13060-
SHEET 16

F.A. PROJECT NO.	SHEET NO.
N/A	

4-21-88 PD 3765-36-06

FLORIDA DEPARTMENT OF TRANSPORTATION
RIGHT OF WAY SURVEYING AND MAPPING

MAINTENANCE MAP

STATE ROAD NO. 62 Manatee COUNTY

	BY	DATE	APPROVED BY	DATE
DRAWN	J.R.	8/29/88	[signature]	6-28-90
TRACED	M.D.	9/2/88	DISTRICT SECRETARY	
CHECKED	GKM	5-4-89		

MAPS PREPARED BY First District
FIELD BOOK NO'S 002954, 034408, 000399
W.P.I. NO.
SCALE 1" = 40'

REVISION	BY	DATE

SECTION 13060 SHEET 17

F.A. PROJECT NO.	SHEET NO.
N/A	

FLORIDA DEPARTMENT OF TRANSPORTATION
RIGHT OF WAY ENGINEERING SECTION

MAINTENANCE MAP

STATE ROAD NO. 62 Manatee COUNTY

	BY	DATE	APPROVED BY	DATE
DRAWN	J.R.	9/1/88	[signature]	6-28-90
TRACED	M.D.	9/2/88	DISTRICT SECRETARY	
CHECKED	GKM	5-4-89	ENGINEER OF RIGHT OF WAY	

MAPS PREPARED BY First District
FIELD BOOK NO'S. 002954, 034408, 000399
W.P.I. NO.
SCALE 1" = 40'
SECTION 13060
SHEET 18 OF

REVISION	BY	DATE

F.A. PROJECT NO.	SHEET NO.
N/A	

FLORIDA DEPARTMENT OF TRANSPORTATION
RIGHT OF WAY SURVEYING AND MAPPING

MAINTENANCE MAP

STATE ROAD NO. 62 Manatee COUNTY

	BY	DATE	APPROVED BY	DATE
DRAWN	J.R.	9/2/88	[signature]	6-28-90
TRACED	M.D.	9/2/88	DISTRICT SECRETARY	
CHECKED	GKM	5-4-89		

MAPS PREPARED BY First District
FIELD BOOK NO'S 002954, 034408, 000399
W.P.I. NO.
SCALE 1"=40'

REVISION	BY	DATE

SECTION 13060 SHEET 19

F.A. PROJECT NO.	SHEET NO.
N/A	

4-21-88 PD 3765-36-09

FLORIDA DEPARTMENT OF TRANSPORTATION
RIGHT OF WAY SURVEYING AND MAPPING

MAINTENANCE MAP

STATE ROAD NO. 62 Manatee COUNTY

	BY	DATE	APPROVED BY	DATE
DRAWN	J.R.	8/3/88	[signature]	6-28-90
TRACED	M.D.	8/5/88	DISTRICT SECRETARY	
CHECKED	GKM	5-4-89		

MAPS PREPARED BY: First District
FIELD BOOK NO'S: 002954, 034408, 000399
W.P.I. NO.
SCALE: 1" = 40'

REVISION	BY	DATE

SECTION 13060 SHEET 20

F.A. PROJECT NO. N/A

Mon. Sec. Cor. 13 / 18

FLORIDA DEPARTMENT OF TRANSPORTATION
RIGHT OF WAY SURVEYING AND MAPPING

MAINTENANCE MAP

STATE ROAD NO. 62 Manatee COUNTY

	BY	DATE	APPROVED BY	DATE
DRAWN	J.R.	9/2/88	[signature]	6-28-90
TRACED	M.D.	9/5/88	DISTRICT SECRETARY	
CHECKED				

MAPS PREPARED BY First District

FIELD BOOK NO'S 002954, 034408, 000399

W.P.I. NO.

SCALE 1" = 40'

SECTION 13060

SHEET 21

REVISION	BY	DATE