AF 9782

F.A. PROJECT NO.	SHEET NO.

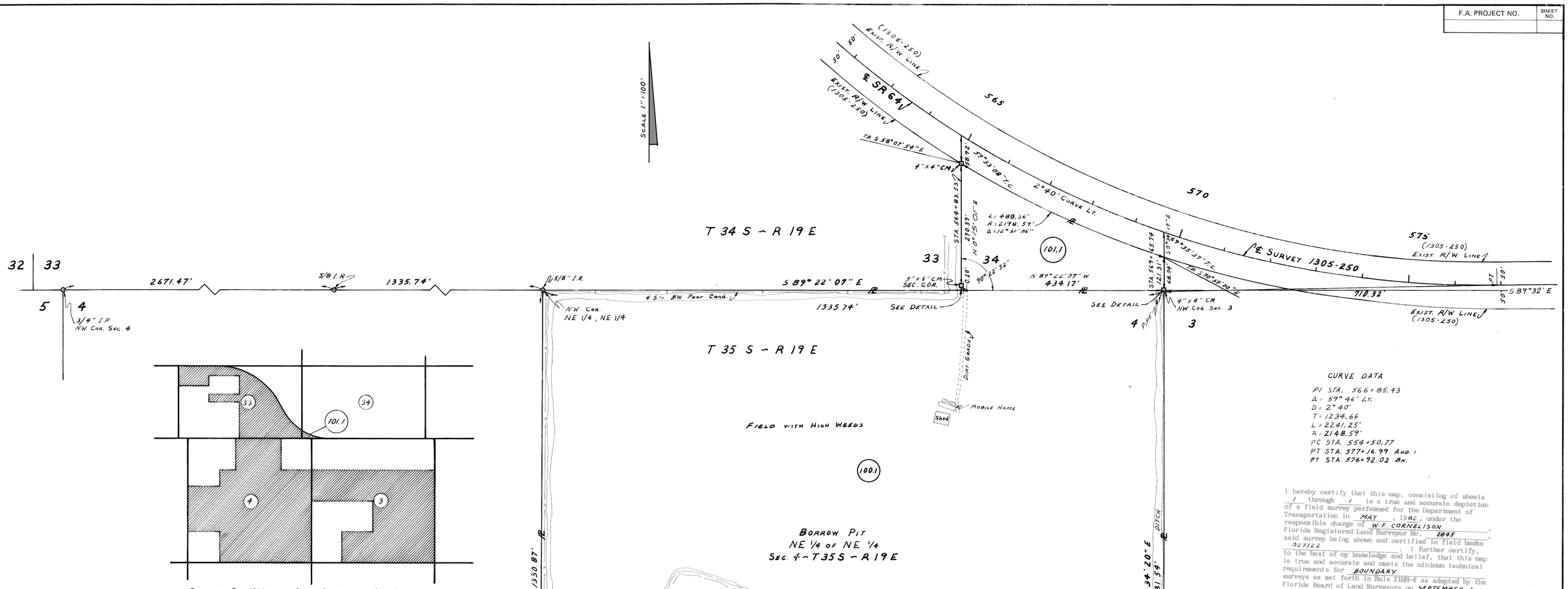

OWNER OF PAR. 101.1 OWNS OTHER PROPERTY IN THIS AREA

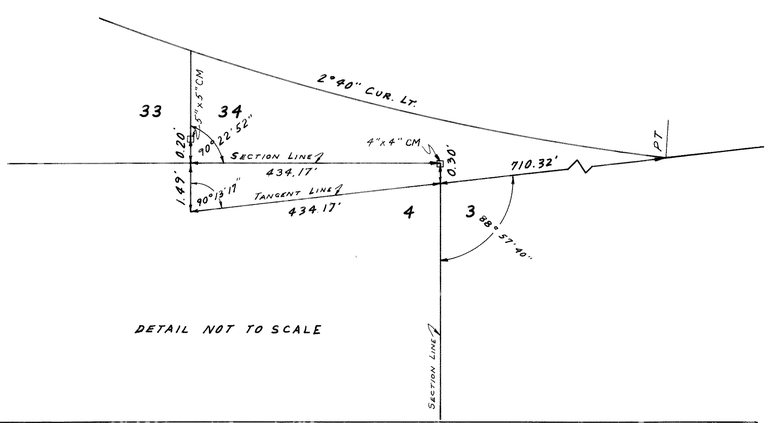

DETAIL NOT TO SCALE

CURVE DATA

PI STA. 566+85.43
Δ = 59° 46' Lt.
D = 2° 40'
T = 1234.66
L = 2241.25'
R = 2148.59'
PC STA. 554+50.77
PT STA. 577+16.99 AHD. =
PT STA. 576+92.02 BK.

I hereby certify that this map, consisting of sheets 1 through 1 is a true and accurate depiction of a field survey performed for the Department of Transportation in MAY, 1982, under the responsible charge of W.F. CORNELISON, Florida Registered Land Surveyor No. 2845, said survey being shown and certified in field books 027122. I further certify, to the best of my knowledge and belief, that this map is true and accurate and meets the minimum technical requirements for BOUNDARY surveys as set forth in Rule 21HH-6 as adapted by the Florida Board of Land Surveyors on SEPTEMBER 1, 1981.

W.F. Cornelison
Florida Registered Land Surveyor No. 2845
Florida Department of Transportation
BARTOW, Florida
JULY 1, 1982

MAINTENANCE BORROW PIT

BEARINGS BASED ON ℄ SURVEY SR 64 (1305-250)

TABLE OF OWNERSHIP						
PARCEL NO.	SHEET NO.	NAME	AREA TAKEN	REMAINDERS RIGHT	REMAINDERS LEFT	COMMENTS
100.1	1	JAMES H. STROTHER ET AL	40.876 Ac.	0	0	BORROW PIT
101.1	1	SCHROEDER-MANATEE, INC.	1.588 Ac.	1.060 AC.	0	

REVISION	BY	DATE
Rev. Bar. Par. 101	JAD-AWD	9-14-82

FLORIDA DEPARTMENT OF TRANSPORTATION
RIGHT OF WAY ENGINEERING SECTION

RIGHT OF WAY MAP

STATE ROAD NO. 64 — MANATEE COUNTY

	BY	DATE	APPROVED BY	DATE
DRAWN	JAD	5-82	C.W. Monts Jr. for DISTRICT ENGINEER	
TRACED	JAD	5-82	Carl F. Rotolo for ENGINEER OF RIGHT OF WAY	7-13-82
CHECKED	JWD	6-10-82		

MAPS PREPARED BY: FIRST DISTRICT
FIELD BOOK NO'S: 027122 SURVEY DATED 6-1-82
W.P.I. NO. 1110021
SCALE 1" = 100'
SECTION 99001-2534
SHEET 1 OF 1

FILE → 13050

POLYTRACE 033

A.F. 9782

F.A. PROJECT NO.	SHEET NO.

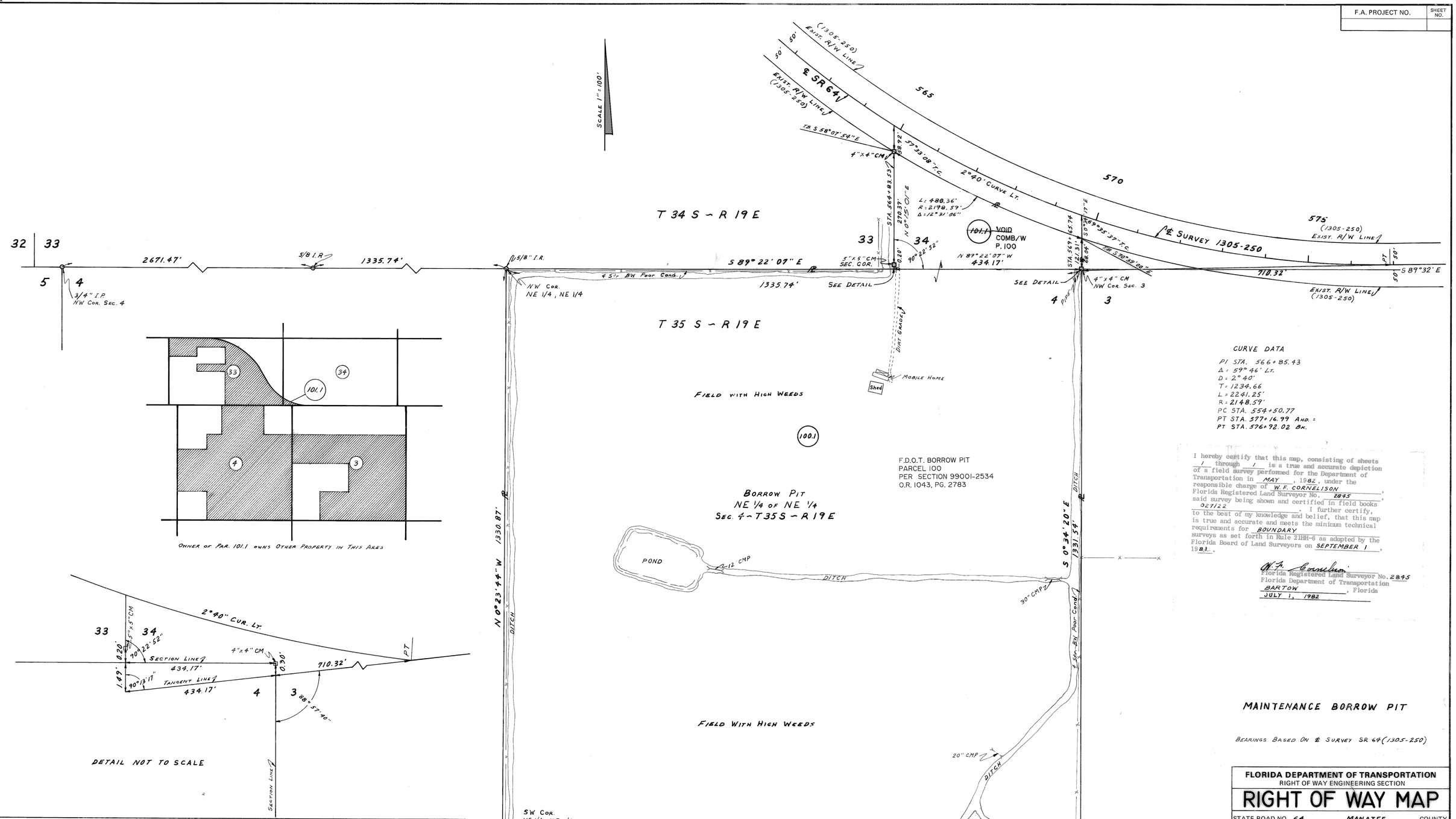

OWNER OF PAR. 101.1 OWNS OTHER PROPERTY IN THIS AREA

DETAIL NOT TO SCALE

CURVE DATA

PI STA. 566+85.43
Δ = 59° 46' Lt.
D = 2° 40'
T = 1234.66
L = 2241.25'
R = 2148.59'
PC STA. 554+50.77
PT STA. 577+16.99 AHD. =
PT STA. 576+92.02 BK.

I hereby certify that this map, consisting of sheets 1 through 1 is a true and accurate depiction of a field survey performed for the Department of Transportation in MAY, 1982, under the responsible charge of W.F. CORNELISON, Florida Registered Land Surveyor No. 2845, said survey being shown and certified in field books 027122. I further certify, to the best of my knowledge and belief, that this map is true and accurate and meets the minimum technical requirements for BOUNDARY surveys as set forth in Rule 21HH-6 as adopted by the Florida Board of Land Surveyors on SEPTEMBER 1, 1981.

W.F. Cornelison
Florida Registered Land Surveyor No. 2845
Florida Department of Transportation
BARTOW, Florida
JULY 1, 1982

MAINTENANCE BORROW PIT

BEARINGS BASED ON ℄ SURVEY SR 64 (1305-250)

TABLE OF OWNERSHIP

PARCEL NO.	SHEET NO.	NAME	AREA TAKEN	REMAINDERS RIGHT	REMAINDERS LEFT	COMMENTS
100.1	1	JAMES H. STROTHER ET AL	40.876 Ac.	0	0	BORROW PIT
101.1	1	SCHROEDER-MANATEE, INC.	1.588 Ac.	1.060 AC.	0	Void-Comb/w P. 100

REVISION	BY	DATE
Void P. 101/Comb/w 100	L. Albritton	10-6-06
Rev. Bear. Par. 101	JAD-MLD	9-14-82

FLORIDA DEPARTMENT OF TRANSPORTATION
RIGHT OF WAY ENGINEERING SECTION

RIGHT OF WAY MAP

STATE ROAD NO. 64 MANATEE COUNTY

	BY	DATE	APPROVED BY	DATE
DRAWN	JAD	5-82	C.W. Montes De Oca	DISTRICT ENGINEER
TRACED	JAD	5-82	Cecil F. Ratcliff for	7-13-82 ENGINEER OF RIGHT OF WAY
CHECKED	JWD	6-10-82		

MAPS PREPARED BY FIRST DISTRICT
FIELD BOOK NO'S. 027122 SURVEY DATED 6-1-82
W.P.I. NO. 111002!
SCALE 1" = 100'
SECTION 99001-2534
SHEET 1 OF 1

FILE → 13050

POLYTRACE 033