AF 9782

F.A. PROJECT NO.	SHEET NO.
	1

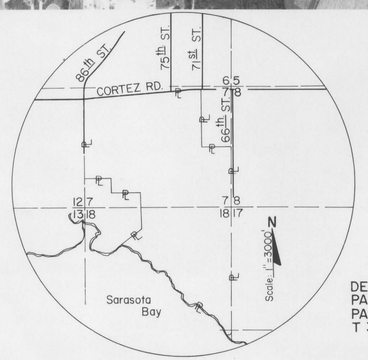

DETAIL
PARENT TRACT
PARCEL 102.1
T 35 S - R 17 E

NOTE: ALL BEARINGS ARE BASED ON FLORIDA D.O.T. PROJECT No 1304-201

I HEREBY CERTIFY that this map, consisting of sheets 1 thru 6 is a true and accurate depiction of a field survey performed for the Florida Department of Transportation in October & November, 1984, by Loren E. Mercer, Florida Registered Land Surveyor No. 1324, said survey being shown and certified in field books.
I further certify that, to the best of my knowledge and belief, this map is true and accurate and meets the minimum technical requirements for right of way map surveys as set forth in Rule 21HH-6 as adopted by the Florida Board of Land Surveyors on September 1, 1981.

Philip E. Gerlach Jr.

NOTE: ALL R/W TO BE ACQUIRED BY MANATEE COUNTY FOR FLORIDA D.O.T. CONSTRUCTION PROJECT NO. 13040-3519.

Philip E. Gerlach, Jr.
Philip E. Gerlach, Jr.
Fla. Surveyor No. 1987

DSA ENGINEERS • PLANNERS
DIAZ, SECKINGER & ASSOCIATES, INC.
TAMPA, FLORIDA

REVISION	BY	DATE

FLORIDA DEPARTMENT OF TRANSPORTATION
RIGHT OF WAY ENGINEERING SECTION

RIGHT OF WAY MAP

STATE ROAD NO. 684 — MANATEE COUNTY

	BY	DATE	APPROVED BY	DATE
DRAWN	A.G.	11/84		
TRACED	A.G.	12/84	DISTRICT ENGINEER	
CHECKED	P.E.G.	12/84	ENGINEER OF RIGHT OF WAY	

MAPS PREPARED BY: DIAZ, SECKINGER & ASSOC. — FIELD BOOK NO'S.
W.P.I. NO. 1115329 — SCALE 1" = 400'
SECTION 13040-2519 — SHEET 1 OF 6

© DALE POLYTRACE 033

F.A. PROJECT NO.	SHEET NO.
	2

LEGEND

PUBLIC RECORD MANATEE COUNTY FL.	P.R.M.C.F.
IRON ROD	I.R. O
IRON PIPE	I.P. O
CONCRETE MONUMENT	C.M. O
FIELD DIMENSION	(F)
DEED DIMENSION	(D)
CALCULATED DIMENSION	(C)
PLATTED DIMENSION	(P)
PROPERTY LINE	℄
NAIL & CAP	N & C

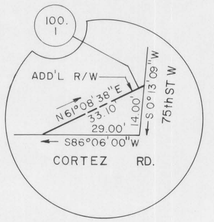

DETAIL A

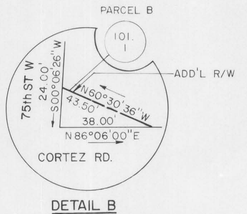

DETAIL B

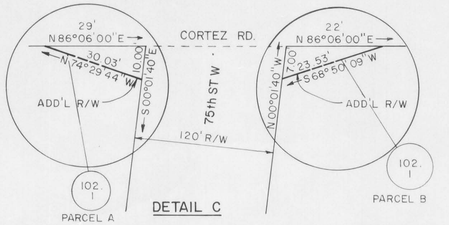

DETAIL C

Philip E. Gerlach, Jr.
Philip E. Gerlach, Jr.
Fla. Surveyor No. 1987

DSA ENGINEERS • PLANNERS
DIAZ, SECKINGER & ASSOCIATES, INC.
TAMPA, FLORIDA

REVISION	BY	DATE

FLORIDA DEPARTMENT OF TRANSPORTATION
RIGHT OF WAY ENGINEERING SECTION

RIGHT OF WAY MAP

STATE ROAD NO. 684 — MANATEE COUNTY

	BY	DATE	APPROVED BY	DATE
DRAWN	A.G.	11/84		
TRACED	A.G.	12/84		DISTRICT ENGINEER
CHECKED	PEG	12/84		ENGINEER OF RIGHT OF WAY

MAPS PREPARED BY: DIAZ, SECKINGER & ASSOC.
FIELD BOOK NO'S.
W.P.I. NO. 1115329
SCALE 1" = 50'
SECTION 13040-2519
SHEET 2 OF 6

© OSALP POLYTRACE 033

F.A. PROJECT NO.	SHEET NO.
	3



Philip E. Gerlach, Jr.
Philip E. Gerlach, Jr.
Fla. Surveyor No 1987

DSA ENGINEERS • PLANNERS
DIAZ, SECKINGER & ASSOCIATES, INC.
TAMPA, FLORIDA

REVISION	BY	DATE

FLORIDA DEPARTMENT OF TRANSPORTATION
RIGHT OF WAY ENGINEERING SECTION

RIGHT OF WAY MAP

STATE ROAD NO. 684 — MANATEE COUNTY

	BY	DATE	APPROVED BY	DATE
DRAWN	A.G.	11/84		
TRACED	A.G.	12/84	DISTRICT ENGINEER	
CHECKED	PEG	12/84	ENGINEER OF RIGHT OF WAY	

MAPS PREPARED BY: DIAZ, SECKINGER & ASSOC.
FIELD BOOK NO'S.
W.P.I. NO. 1115329
SCALE 1" = 50'
SECTION 13040-2519
SHEET 3 OF 6

© GRAPHIC POLYTRACE 033

F.A. PROJECT NO.	SHEET NO.
	4

Philip E. Gerlach, Jr.
Philip E. Gerlach, Jr.
Fla. Surveyor No 1987

DSA ENGINEERS • PLANNERS
DIAZ, SECKINGER & ASSOCIATES, INC.
TAMPA, FLORIDA

REVISION	BY	DATE

FLORIDA DEPARTMENT OF TRANSPORTATION
RIGHT OF WAY ENGINEERING SECTION

RIGHT OF WAY MAP

STATE ROAD NO. 684 — MANATEE COUNTY

	BY	DATE	APPROVED BY	DATE
DRAWN	A.G.	11/84	DISTRICT ENGINEER	
TRACED	A.G.	12/84		
CHECKED	PEG	12/84	ENGINEER OF RIGHT OF WAY	

MAPS PREPARED BY: DIAZ, SECKINGER & ASSOC. — FIELD BOOK NO'S.
W.P.I. NO. 1115329 — SCALE 1" = 50'
SECTION 13040-2519 — SHEET 4 OF 6

AF 9782

OZALID POLYTRACE 033

AF 9782

F.A. PROJECT NO.	SHEET NO.
	5

Philip E. Gerlach, Jr.
Philip E. Gerlach, Jr.
Fla. Surveyor No 1987

OSA ENGINEERS • PLANNERS
DIAZ, SECKINGER & ASSOCIATES, INC.
TAMPA, FLORIDA

REVISION	BY	DATE

FLORIDA DEPARTMENT OF TRANSPORTATION
RIGHT OF WAY ENGINEERING SECTION

RIGHT OF WAY MAP

STATE ROAD NO. 684 — MANATEE COUNTY

	BY	DATE	APPROVED BY	DATE
DRAWN	A.G.	11/84		
TRACED	A.G.	12/84	DISTRICT ENGINEER	
CHECKED	PEG	12/84	ENGINEER OF RIGHT OF WAY	

MAPS PREPARED BY: DIAZ, SECKINGER & ASSOC. — FIELD BOOK NO'S.

W.P.I. NO. 1115329 — SCALE 1" = 50'

SECTION 13040-2519 — SHEET 5 OF 6

© 1982 POLYTRACE 033