FED. ROAD DIV. No.	STATE	SEC. AND JOB No.	FISCAL YEAR	SHEET No.	TOTAL SHEETS
3	FLA.	1259-150		1	

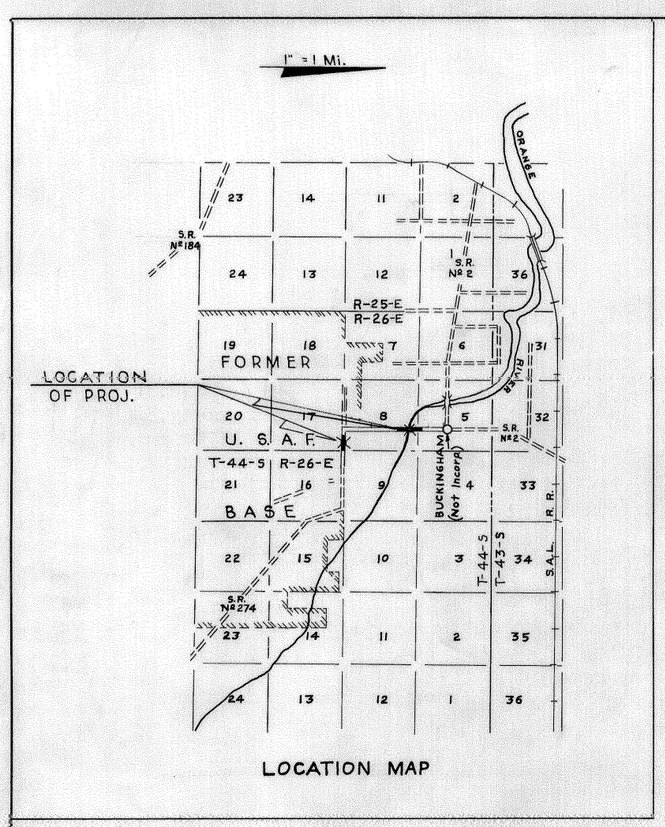

LOCATION MAP

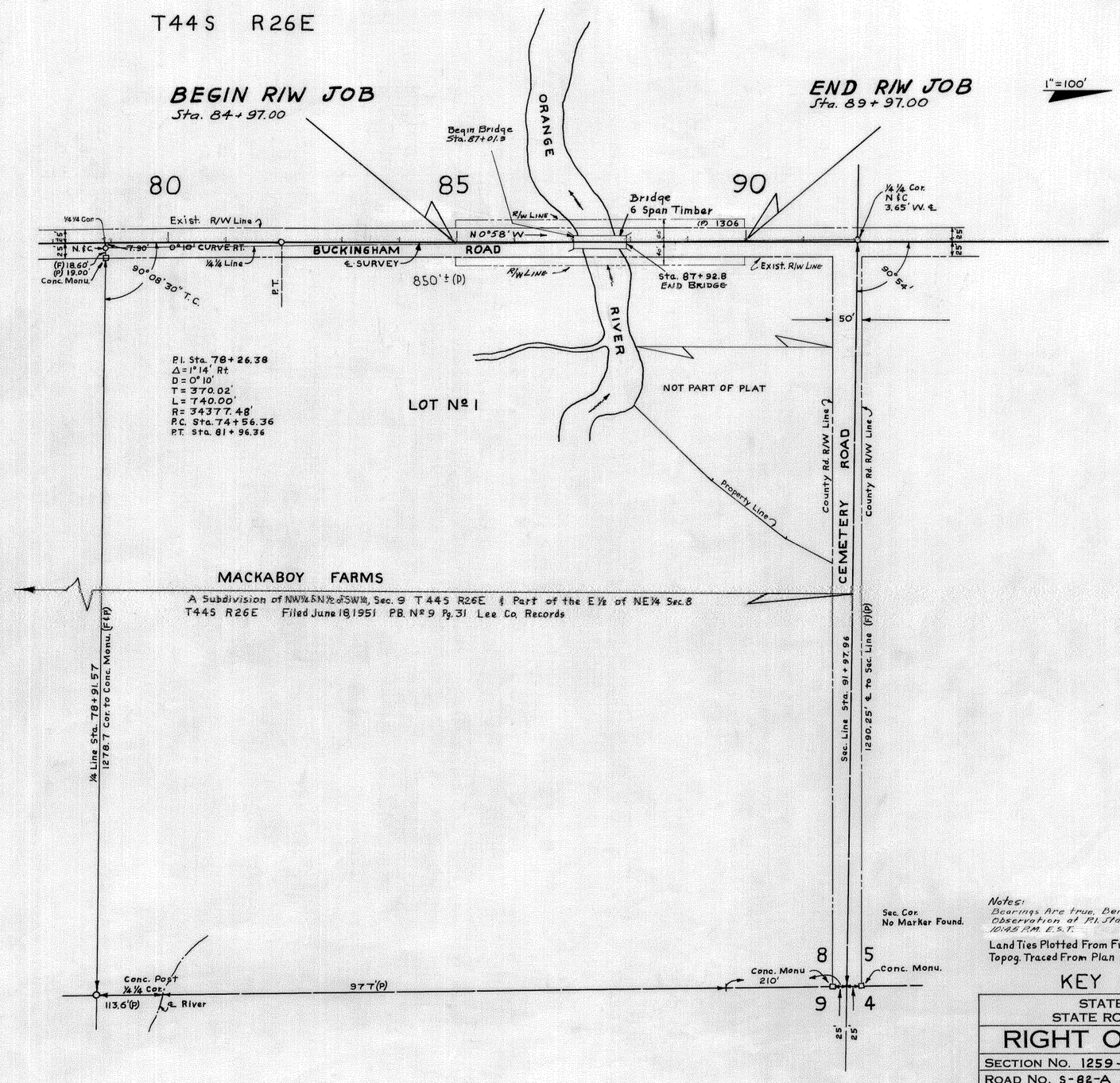

R/W WIDTHS REQUIRED
From Sta. 84+97.00 to Sta. 89+97.00 40' Rt & Lt.

Notes:
Bearings Are true, Being Calculated from Polaris Observation at P.I. Sta. 42+00.55 on Oct. 15, 1942 at 10:45 P.M. E.S.T.

Land Ties Plotted From Field Book 259607
Topog. Traced From Plan Sheet Proj. DA-WR 8(1)

KEY MAP

STATE OF FLORIDA
STATE ROAD DEPARTMENT

RIGHT OF WAY MAP

SECTION No. 1259-150 Sh. 1

ROAD No. S-82-A LEE COUNTY

SCALE 1"=	NAMES	DATES	APPROVED BY
DRAWN	B.E.H.	7-12-54	
TRACED	B.E.H./H.B.W.	7-22-54	DIVISION ENGINEER
INDEXED			
REVISED			STATE HIGHWAY ENGINEER
REVISED			

CHECKED: E.E.L. & V.C. 7-23-54

FED. ROAD DIV. No.	STATE	SEC. AND JOB No.	FISCAL YEAR	SHEET No.	TOTAL SHEETS
3	FLA.	1259-150		2	

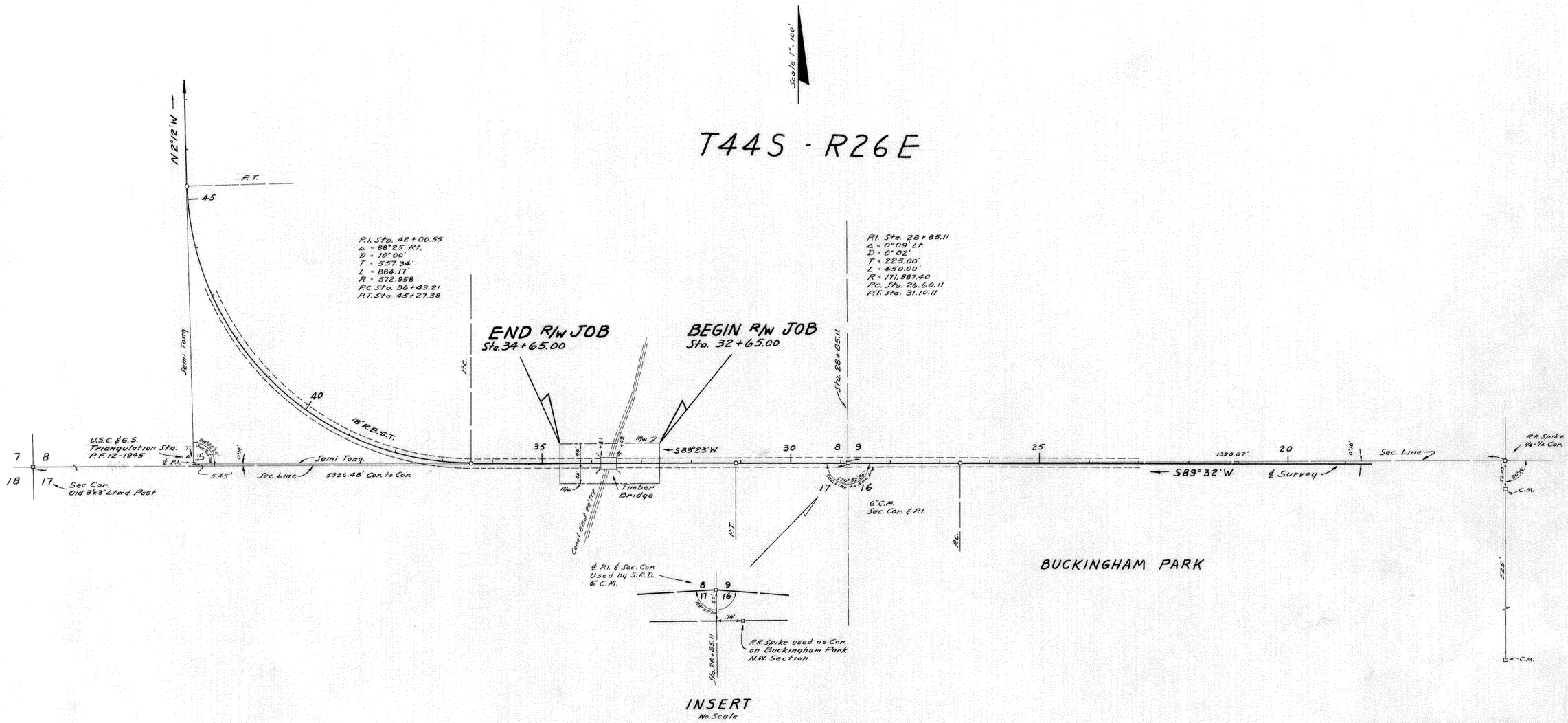

R/W WIDTHS REQUIRED
Sta. 32+65.00 To Sta. 34+65.00 40' Rt & Lt.

KEY MAP

Plotted from Loose Leaf Notes Received Mar. 3, 1955.

Note:
Bearings are true, being calculated from Polaris Observations at P.I. Sta. 42+00.55 on Oct. 15, 1942 at 10:54 P.M. E.S.T.

STATE OF FLORIDA
STATE ROAD DEPARTMENT

RIGHT OF WAY MAP

SECTION No. 1259-150 Sh. 2.

ROAD No. S 82 A LEE COUNTY

SCALE 1"= 100'	NAMES	DATES	APPROVED BY
DRAWN	E.B.I.	3-4-55	H. M. Johnson DIVISION ENGINEER
TRACED	D.C.	3-5-55	R. S. Lewis STATE HIGHWAY ENGINEER
INDEXED			
REVISED			
REVISED			
CHECKED	E.B.I.	3-7-55	