FED. ROAD DIV. No.	STATE	PROJECT No.	FISCAL YEAR	SHEET No.
3	FLA.	12560-2604		1

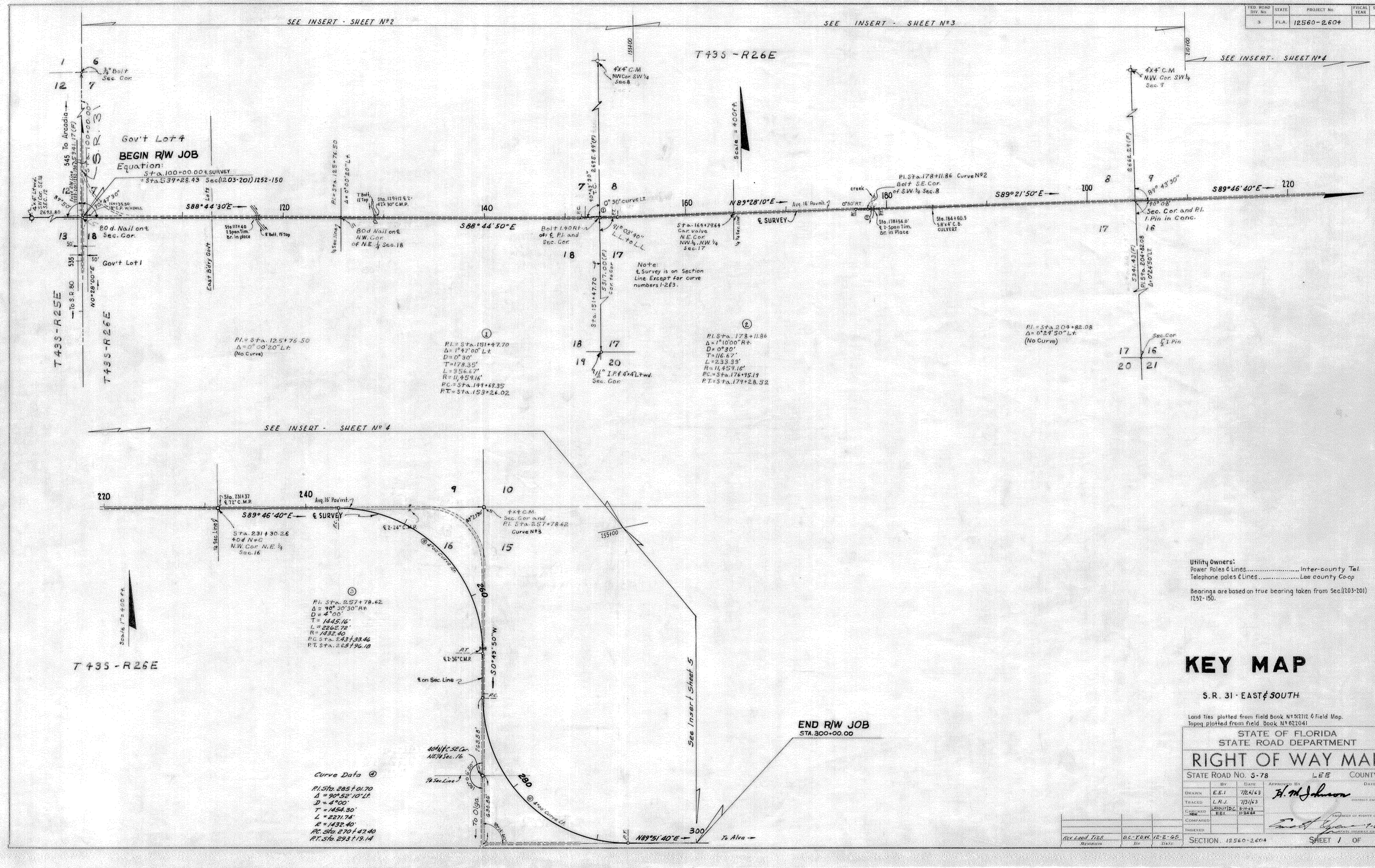

Utility Owners:
Power Poles & Lines..... Inter-county Tel.
Telephone poles & Lines..... Lee county Co-op

Bearings are based on true bearing taken from Sec. (1203-201) 1252-150.

KEY MAP

S.R. 31 - EAST & SOUTH

Land Ties plotted from field Book Nº 5127/12 & Field Map.
Topog plotted from field Book Nº 622041

STATE OF FLORIDA
STATE ROAD DEPARTMENT

RIGHT OF WAY MAP

STATE ROAD No. 5-78 LEE COUNTY

	By	Date	Approved By	Date
Drawn	E.E.I	7/26/43	H. M. Johnson (District Engineer)	
Traced	L.R.J.	7/31/43		
Checked	Layout D.C. / E.E.I.	8-19-43 / 11-24-44		
Compared			Engineer of Right of Way	
Indexed			State Highway Engineer	7-6-65

Revision	By	Date
Rev. Land Ties	D.C.-T.D.W.	12-2-65

SECTION 12560-2604 SHEET 1 OF

FED. ROAD DIV. No.	STATE	PROJECT No.	FISCAL YEAR	SHEET No.
3	FLA.	12560-2604		2

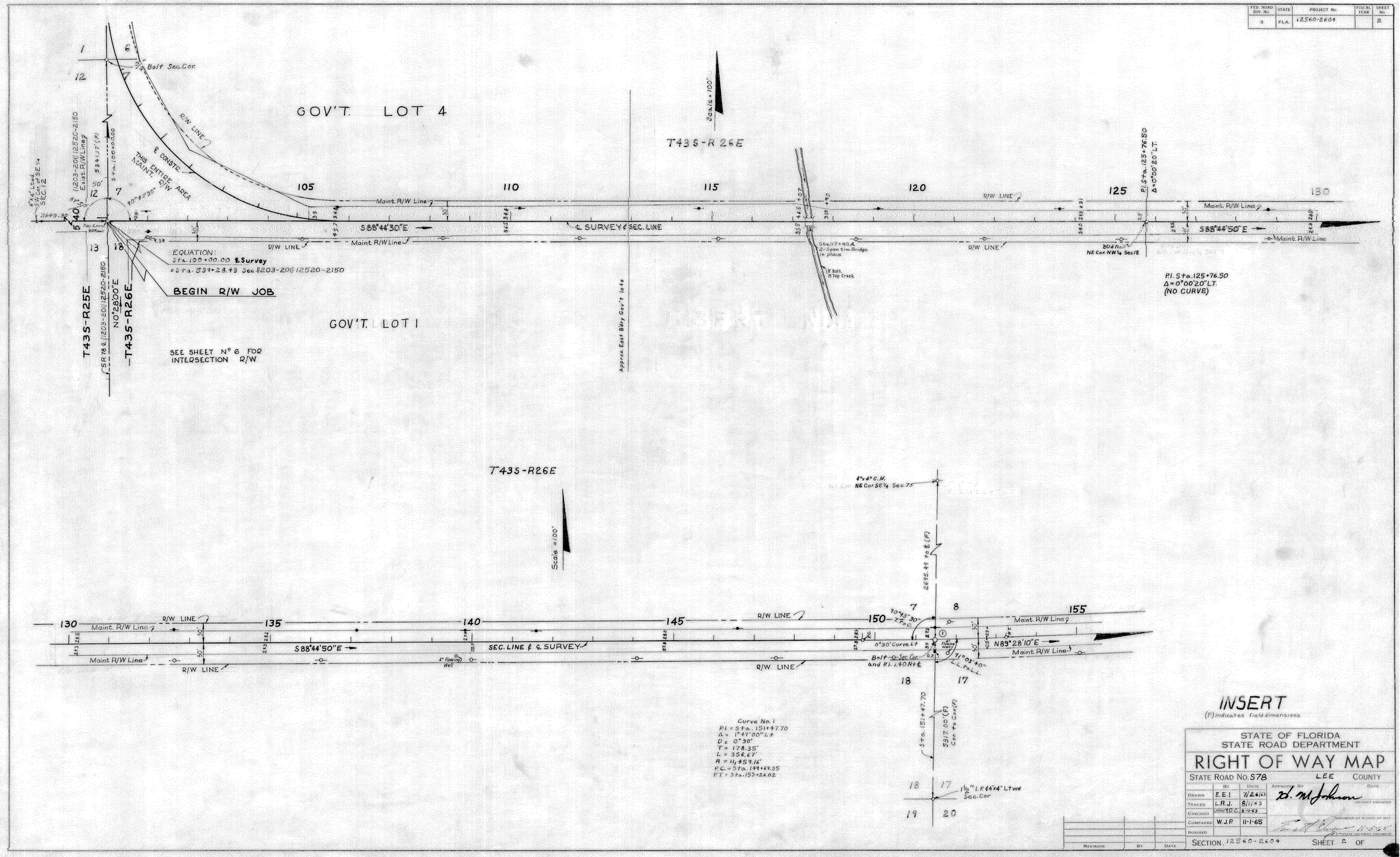

INSERT

(F) indicates field dimensions

STATE OF FLORIDA
STATE ROAD DEPARTMENT

RIGHT OF WAY MAP

STATE ROAD No. S78 LEE COUNTY

	BY	DATE	APPROVED BY	DATE
DRAWN	E.E.I.	7/26/63	H. M. Johnson	
TRACED	L.R.J.	8/1/63		DISTRICT ENGINEER
CHECKED	LATOU	8-13-63		
COMPARED	W.J.P.	11-1-65		ENGINEER OF RIGHTS OF WAY
INDEXED				STATE HIGHWAY ENGINEER

REVISION	BY	DATE

SECTION 12560-2604 SHEET 2 OF

FED. ROAD DIV. No.	STATE	PROJECT No.	FISCAL YEAR	SHEET No.
3	FLA.	12560-2604		3



② Curve Data
P.I. Sta. 178+11.86
Δ = 1°10'00" Rt
D = 0°30'
T = 116.67
L = 233.33
R = 11,459.16
P.C. = Sta. 176+95.19
P.T. = Sta. 179+28.52

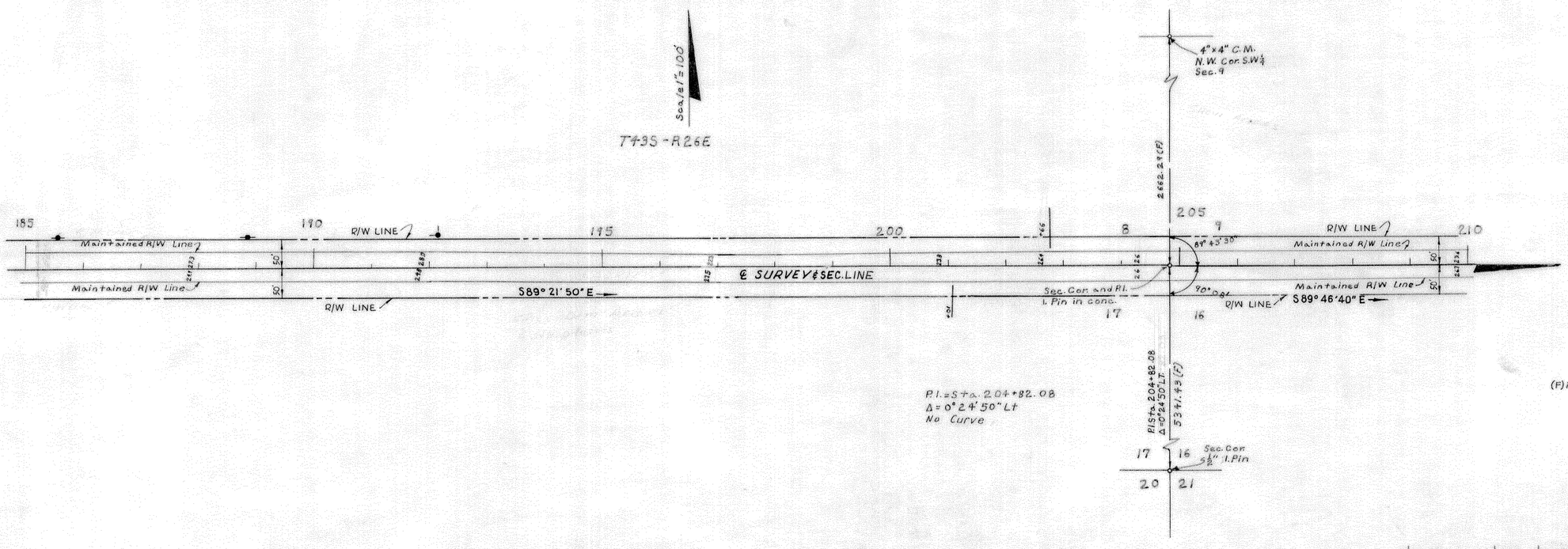

(F) indicates field dimensions

INSERT

STATE OF FLORIDA
STATE ROAD DEPARTMENT

RIGHT OF WAY MAP

STATE ROAD No. S78 LEE COUNTY

	BY	DATE	APPROVED BY	DATE
DRAWN	E.E.I.	7/29/63	H. M. Johnson	
TRACED	L.R.J.	8/2/63	DISTRICT ENGINEER	
CHECKED	LAYOUT DC	8/20/63		
COMPARED	W.J.P.	11-1-65	ENGINEER OF RIGHTS OF WAY	
INDEXED				

REVISION | BY | DATE

SECTION 12560-2604 SHEET 3 OF

FED. ROAD DIV. No.	STATE	PROJECT No.	FISCAL YEAR	SHEET No.
3	FLA.	12560-2604		4

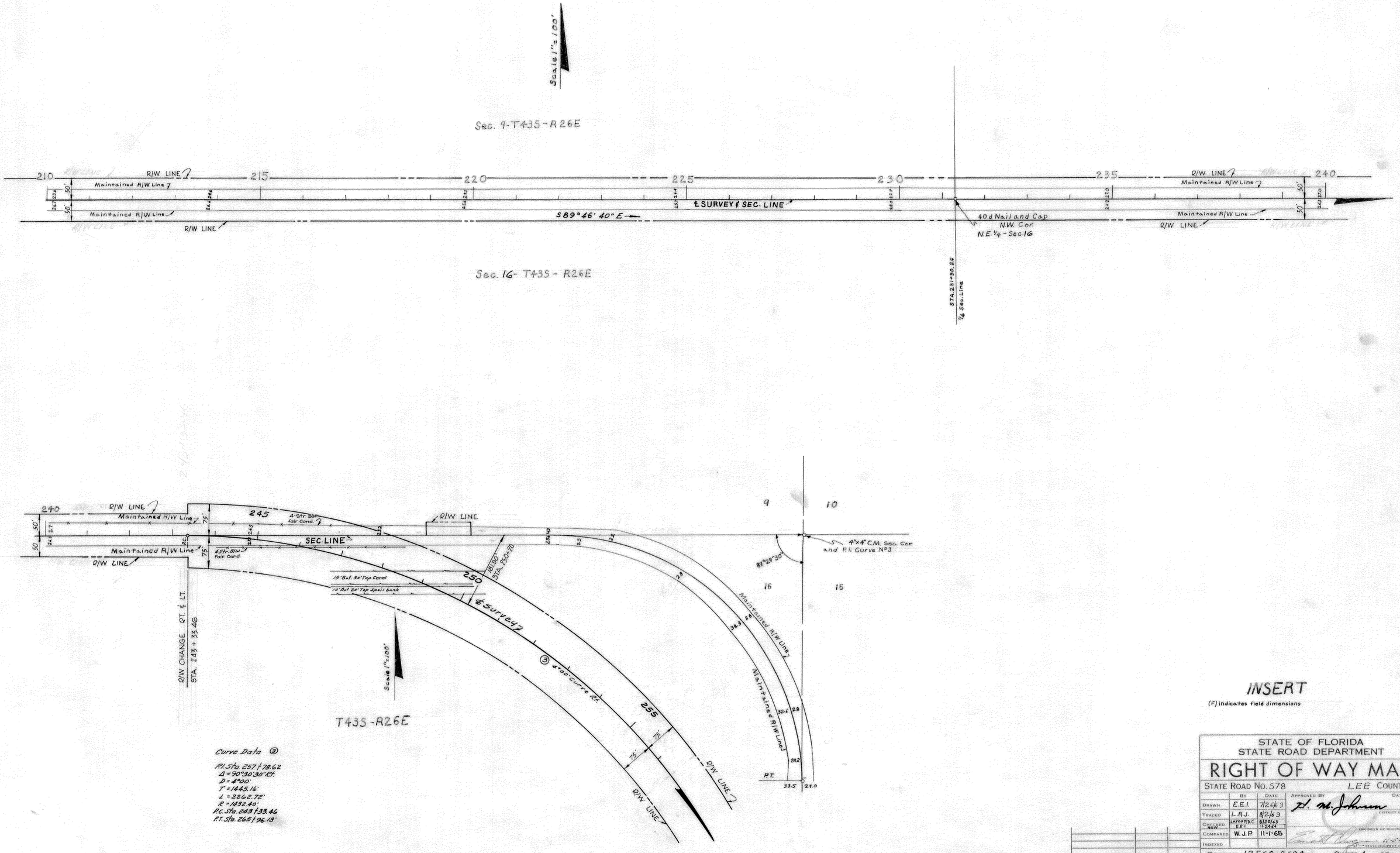

INSERT

(F) indicates field dimensions

STATE OF FLORIDA
STATE ROAD DEPARTMENT

RIGHT OF WAY MAP

STATE ROAD No. 578 LEE COUNTY

	BY	DATE
DRAWN	E.E.I.	7/26/63
TRACED	L.R.J.	8/2/63
CHECKED NEW	LAYOUT D.C. E.E.I.	8/20/63 11-24-64
COMPARED	W.J.P.	11-1-65
INDEXED		

APPROVED BY H. M. Johnson DISTRICT ENGINEER

ENGINEER OF RIGHTS OF WAY

STATE HIGHWAY ENGINEER

REVISION	BY	DATE

SECTION 12560-2604 SHEET 4 OF

FED. ROAD DIV. No.	STATE	PROJECT No.	FISCAL YEAR	SHEET No.
3	FLA.	12560-2604		5

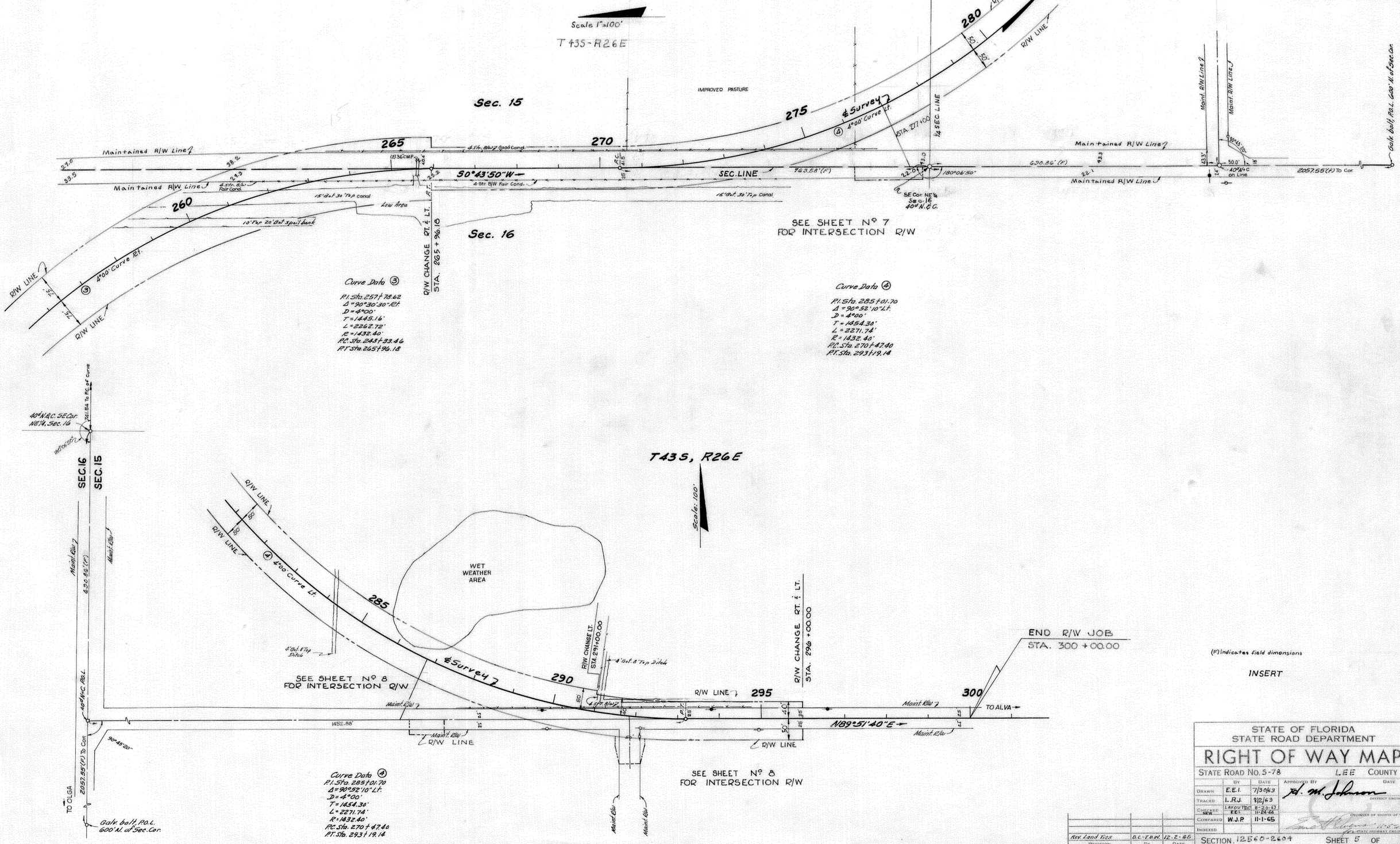

(F) Indicates field dimensions

INSERT

STATE OF FLORIDA
STATE ROAD DEPARTMENT

RIGHT OF WAY MAP

STATE ROAD No. S-78 LEE COUNTY

	BY	DATE	APPROVED BY	DATE
DRAWN	E.E.I.	7/30/63	H. M. Johnson	DISTRICT ENGINEER
TRACED	L.R.J.	8/2/63		
CHECKED	LAYOUT DC	8-20-63		
NEW	E.E.I.	11-24-64		ENGINEER OF RIGHTS OF WAY
COMPARED	W.J.P.	11-1-65		
INDEXED				FOR STATE HIGHWAY ENGINEER

REVISION	BY	DATE
Rev. Land Ties	D.C.-T.D.W.	12-2-65

SECTION 12560-2604 SHEET 5 OF

FED. ROAD DIV. No.	STATE	PROJECT No.	FISCAL YEAR	SHEET No.
3	FLA.	12560-2604		6

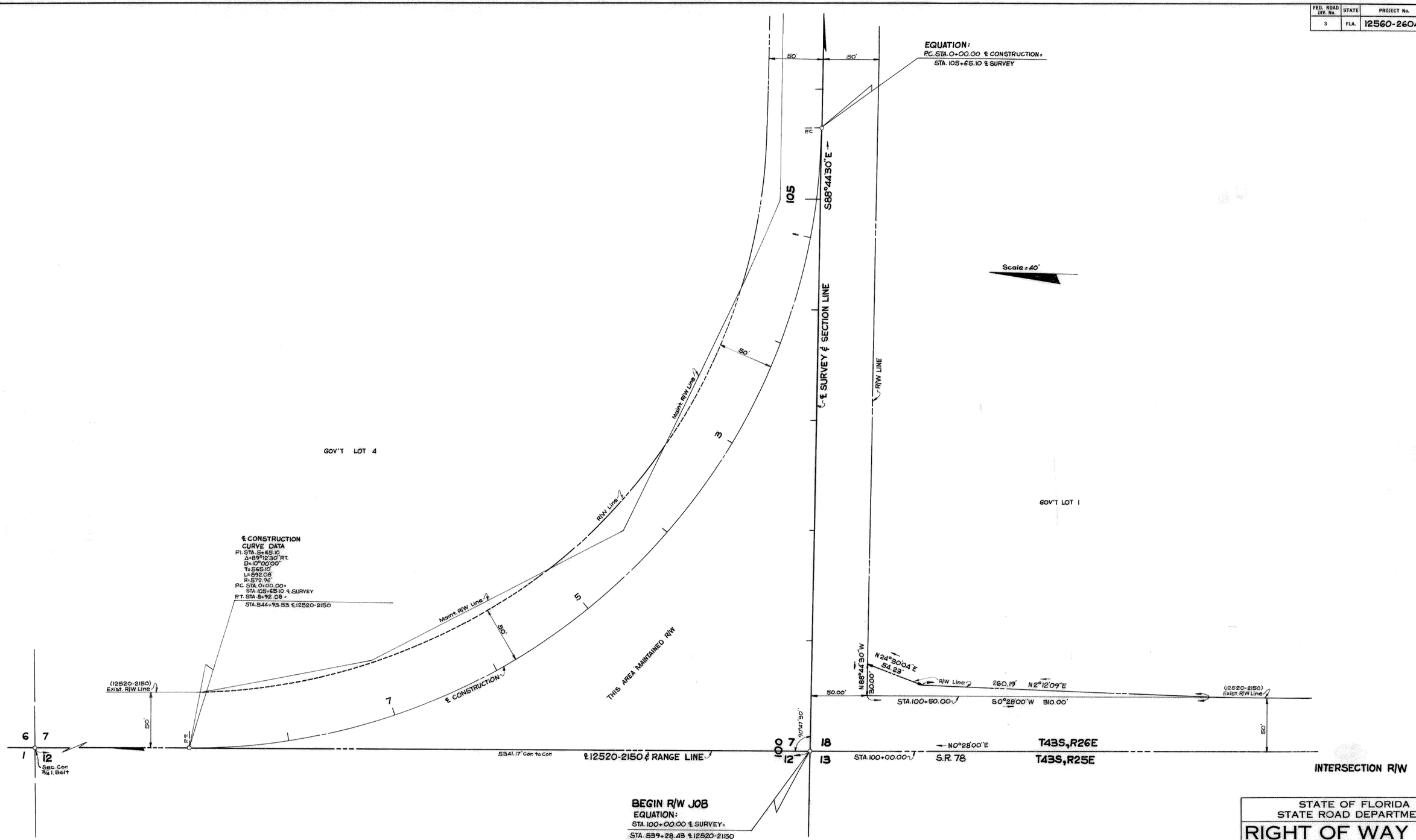

STATE OF FLORIDA
STATE ROAD DEPARTMENT

RIGHT OF WAY MAP

STATE ROAD No. S-78 LEE COUNTY

	BY	DATE	APPROVED BY	DATE
DRAWN	W.J.P.	9-15-65	H. M. Johnson	
TRACED	L.R.J.	9-16-65	DISTRICT ENGINEER	
CHECKED	D.C.	9-20-65	ENGINEER OF RIGHTS OF WAY	
COMPARED	W.J.P.	11-1-65	11-3-65	
INDEXED			STATE HIGHWAY ENGINEER	

REVISION	BY	DATE

SECTION 12560-2604 SHEET 6 OF

FED. ROAD DIV. No.	STATE	PROJECT No.	FISCAL YEAR	SHEET No.
3	FLA.	12560-2604		7

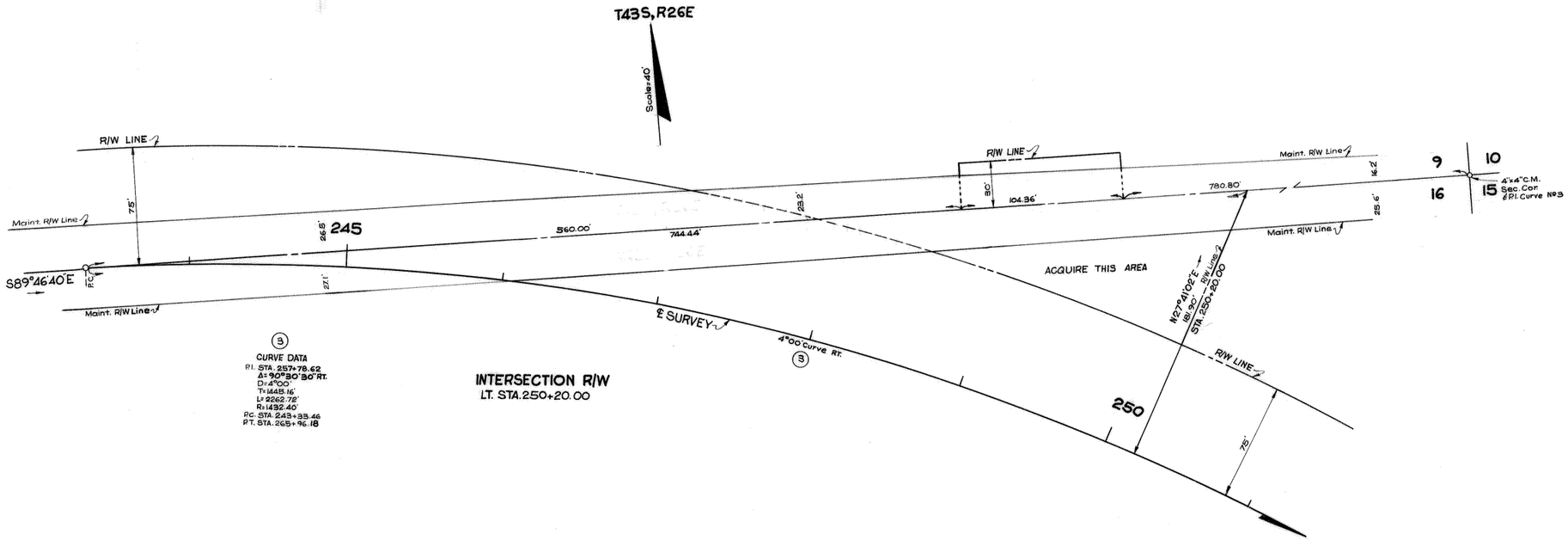

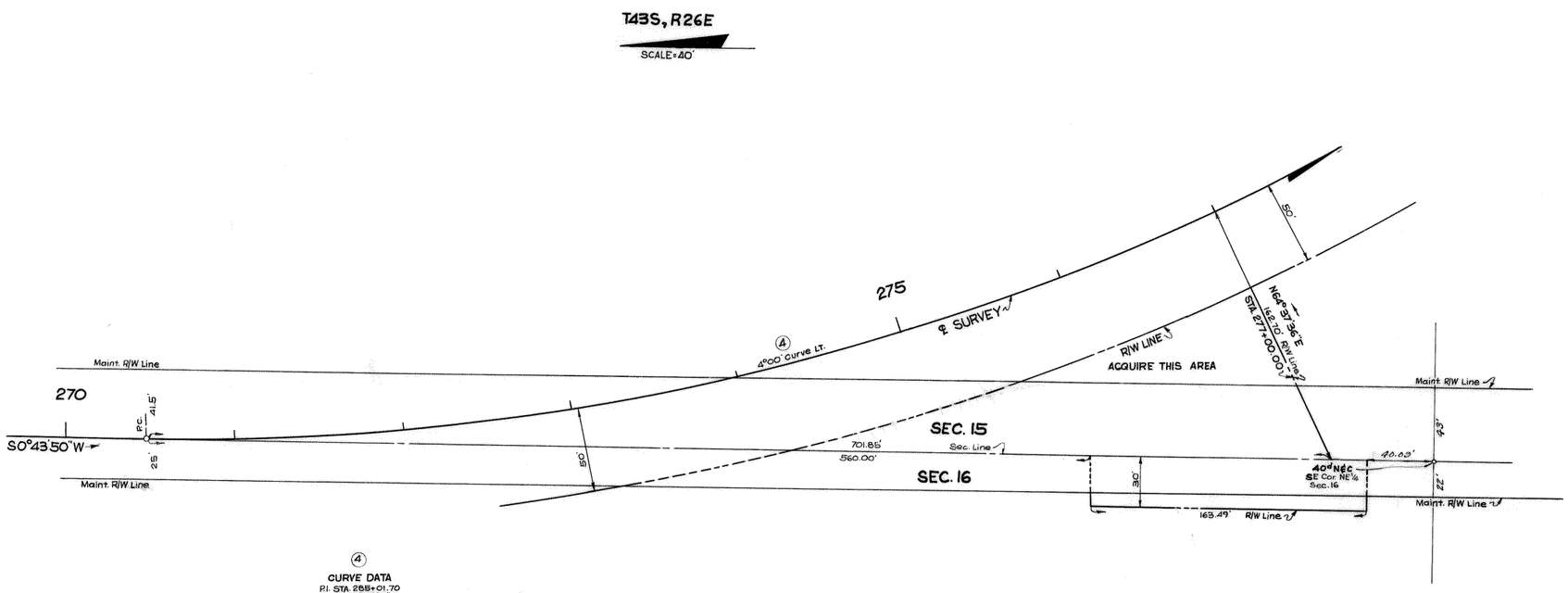

INTERSECTION R/W

Rev. Land Tie	D.C.-T.D.W.	12-2-65
REVISION	BY	DATE

STATE OF FLORIDA
STATE ROAD DEPARTMENT

RIGHT OF WAY MAP

STATE ROAD No. S-78 LEE COUNTY

	BY	DATE	APPROVED BY	DATE
DRAWN	L.R.J.	10-28-65	H. M. Johnson — DISTRICT ENGINEER	
TRACED	L.R.J.	10-28-65		
CHECKED	W.J.P.	10-29-65		
COMPARED	W.J.P.	11-1-65	ENGINEER OF RIGHTS OF WAY	
INDEXED			STATE HIGHWAY ENGINEER	

SECTION 12560-2604 SHEET 7 OF

FED. ROAD DIV. No.	STATE	PROJECT No.	FISCAL YEAR	SHEET No.
3	FLA.	12560-2604		8

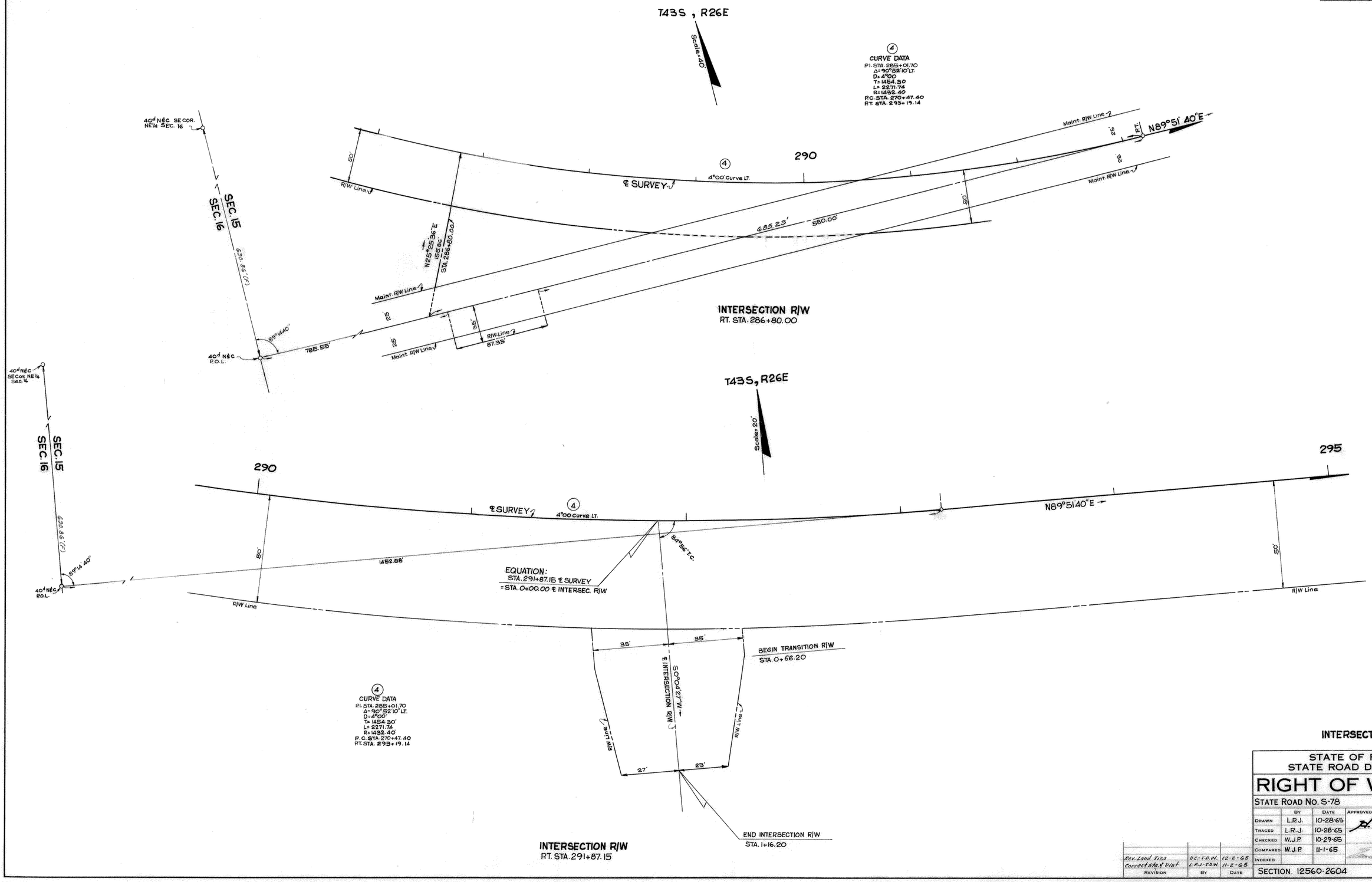

INTERSECTION R/W

STATE OF FLORIDA
STATE ROAD DEPARTMENT

RIGHT OF WAY MAP

STATE ROAD No. S-78 LEE COUNTY

	BY	DATE	APPROVED BY	DATE
DRAWN	L.R.J.	10-28-65	H. M. Johnson — DISTRICT ENGINEER	
TRACED	L.R.J.	10-28-65		
CHECKED	W.J.P.	10-29-65		
COMPARED	W.J.P.	11-1-65	ENGINEER OF RIGHTS OF WAY	
INDEXED			STATE HIGHWAY ENGINEER	

REVISION	BY	DATE
Rev. Land Trks	D.C.-F.D.W.	12-2-65
Correct Sta. & Dist	L.R.J.-T.B.W.	11-2-65

SECTION. 12560-2604 SHEET 8 OF

FED. ROAD DIV. No.	STATE	PROJECT No.	FISCAL YEAR	SHEET No.
3	FLA.	12560-2604		9

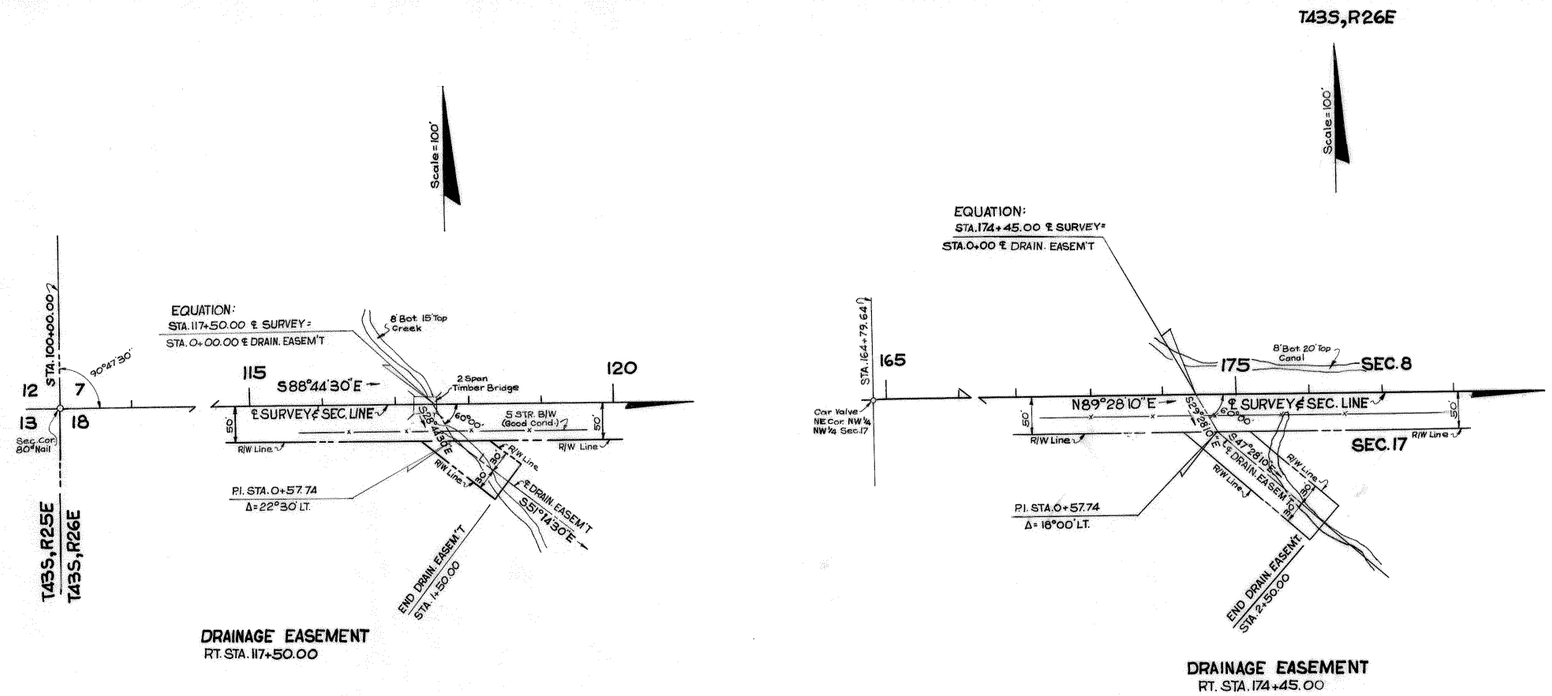

DRAINAGE EASEMENT
RT. STA. 117+50.00

DRAINAGE EASEMENT
RT. STA. 174+45.00

DRAINAGE EASEMENTS

STATE OF FLORIDA
STATE ROAD DEPARTMENT

RIGHT OF WAY MAP

STATE ROAD No. S-78 LEE COUNTY

	By	Date	Approved By	Date
Drawn	L.R.J.	10-29-65	H. M. Johnson	District Engineer
Traced	L.R.J.	10-29-65		
Checked	D.C.	11-1-65		Engineer of Rights of Way
Compared	W.J.P.	11-1-65		11-5-65 State Highway Engineer
Indexed				

Revision	By	Date

SECTION. 12560-2604 SHEET 9 OF

FED. ROAD DIV. NO.	STATE	PROJECT NO.	FISCAL YEAR	SHEET NO.
3	FLA.	12560-2604		10

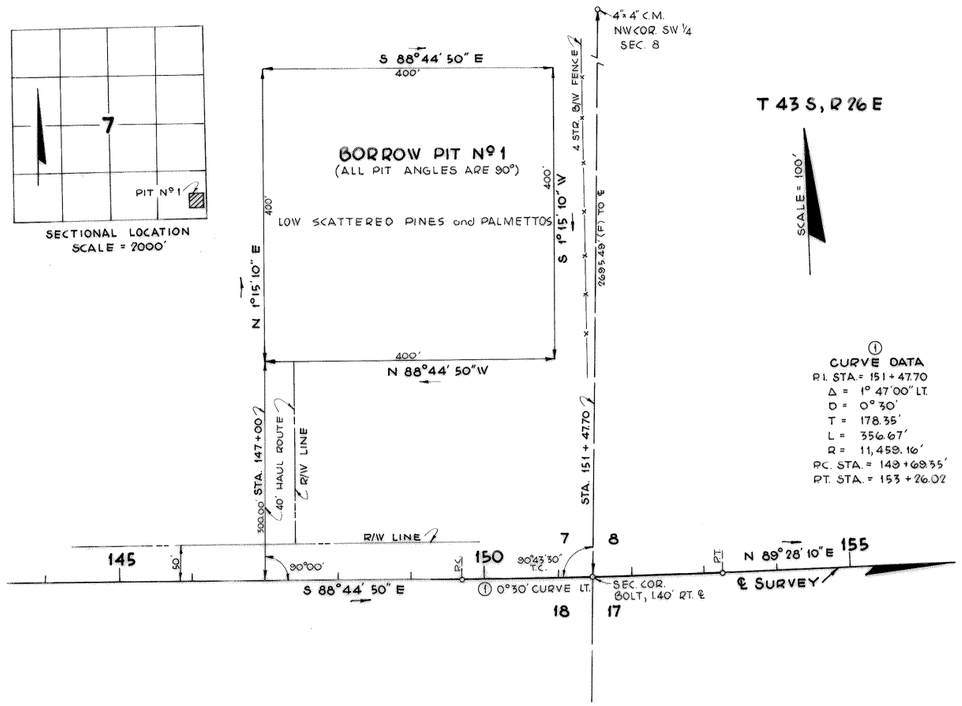

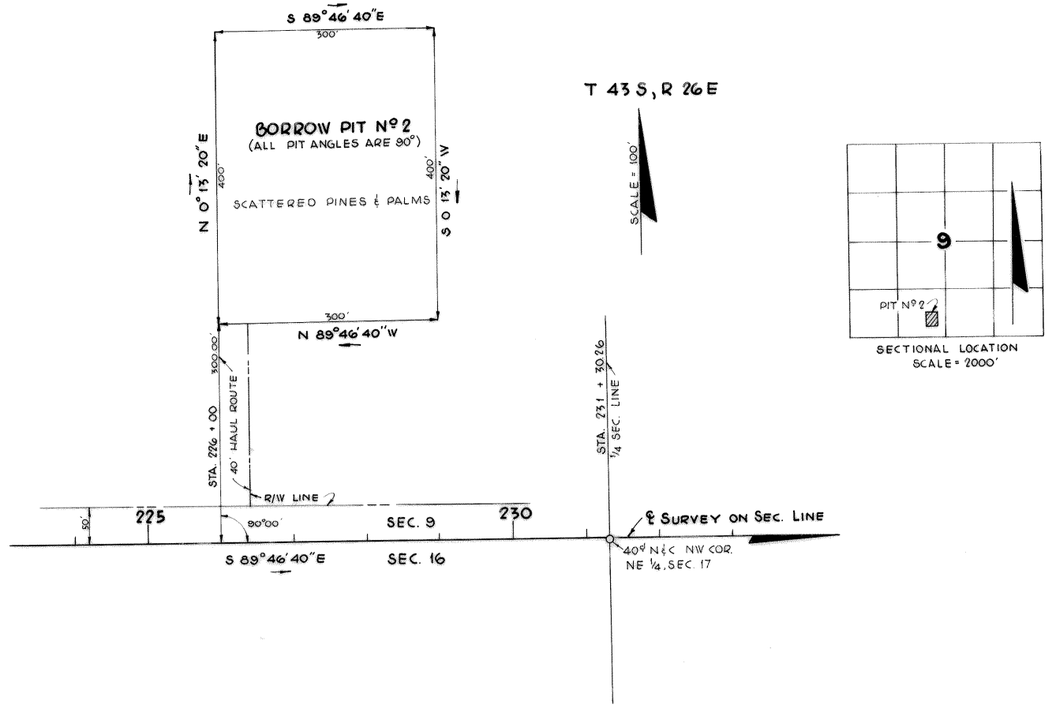

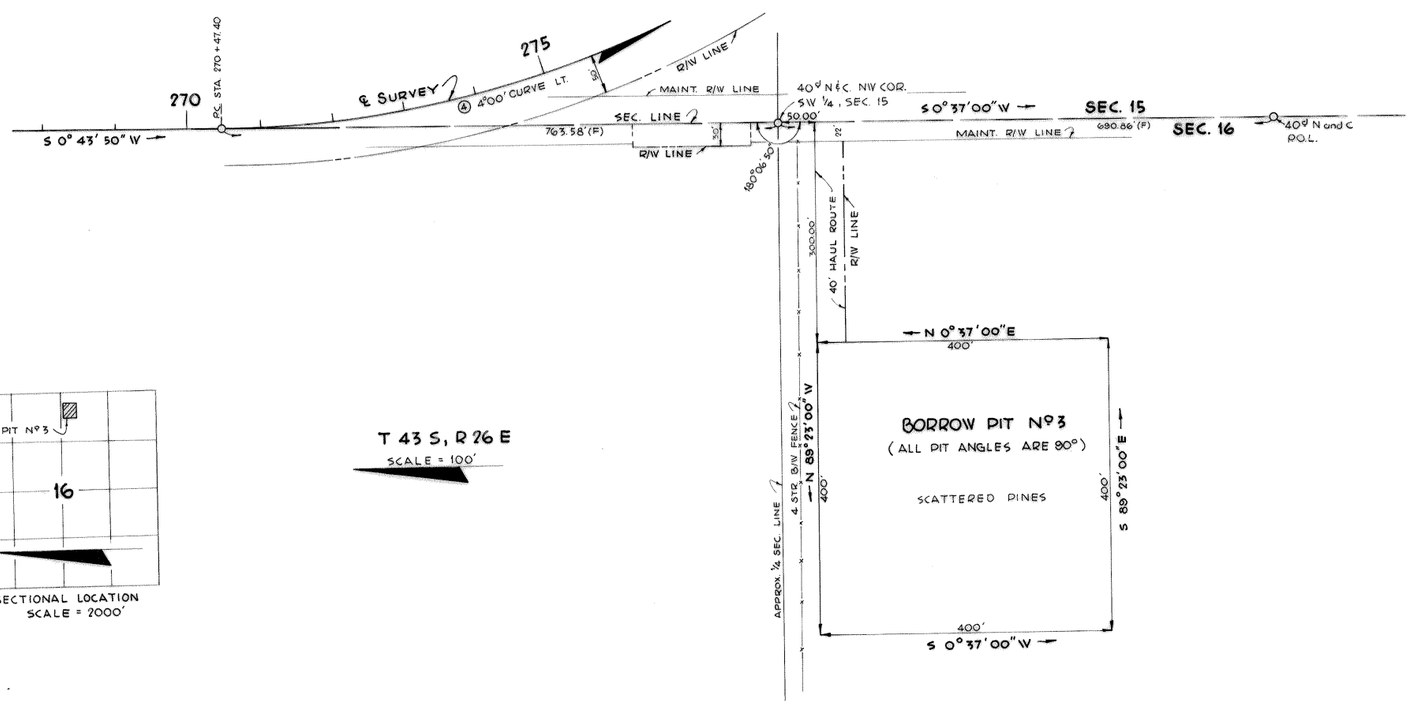

BORROW PITS

(F) INDICATES FIELD DATA - PLOTTED FROM F.B. 742746

STATE OF FLORIDA
STATE ROAD DEPARTMENT

RIGHT OF WAY MAP

STATE ROAD No. S-78 LEE COUNTY

	BY	DATE	APPROVED BY	DATE
DRAWN	D.C.	11-30-65	H. M. Johnson	DISTRICT ENGINEER
TRACED	B.L.G.	12-2-65		
CHECKED	W.J.P.	12-6-65		ENGINEER OF PROJECT OF WAY
COMPARED				12-8-65 STATE HIGHWAY ENGINEER
INDEXED				

REVISION	BY	DATE

SECTION 12560-2604 SHEET 10 OF