FED. ROAD DIVN. No.	STATE	PROJ. No.	FISCAL YEAR	SHEET No.	TOTAL SHEETS
3	FLA.	1253-150			

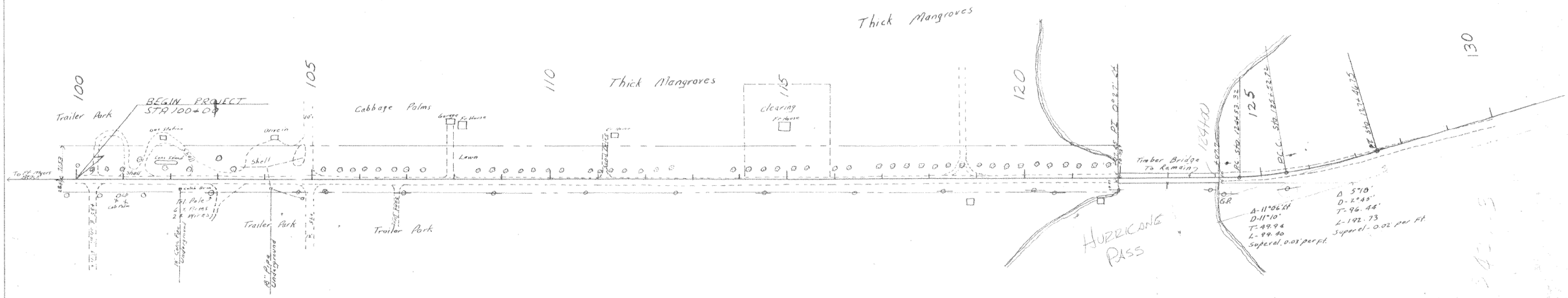

S.R. # S-865
Ft Myers Beach
old SAL to San Carlos

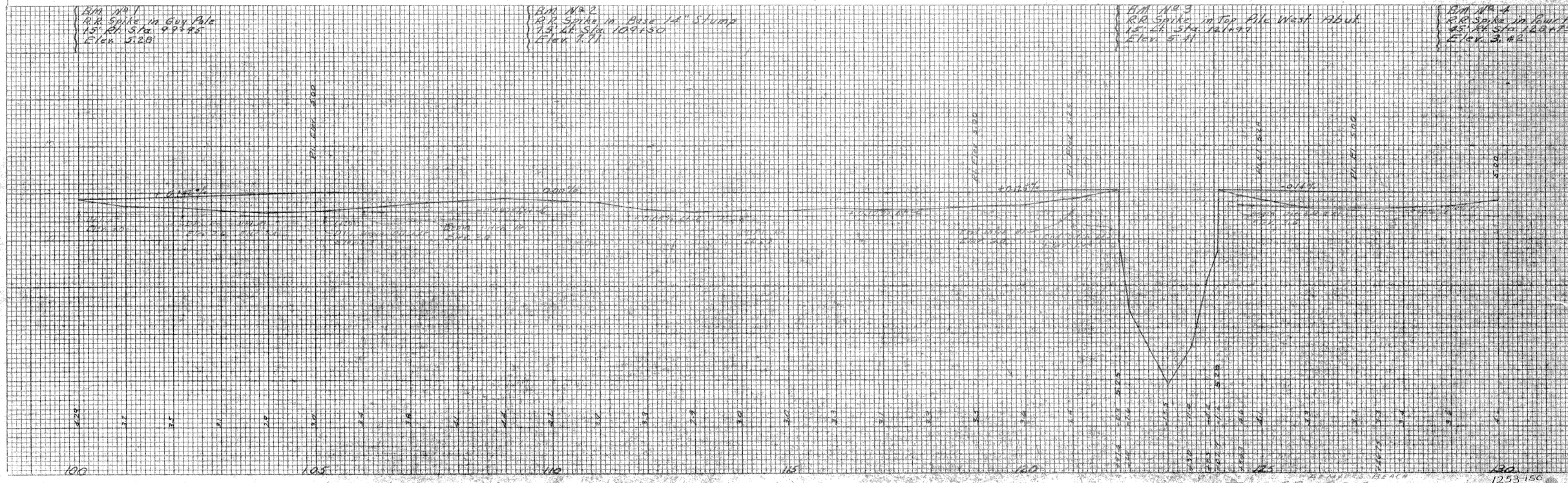

A. R. CORDWELL
JACKSONVILLE, FLA.

1253-150

FED. ROAD DIVN. No.	STATE	PROJ. No.	FISCAL YEAR	SHEET No.	TOTAL SHEETS
3	FLA.	1253-150			

Thick Mangroves

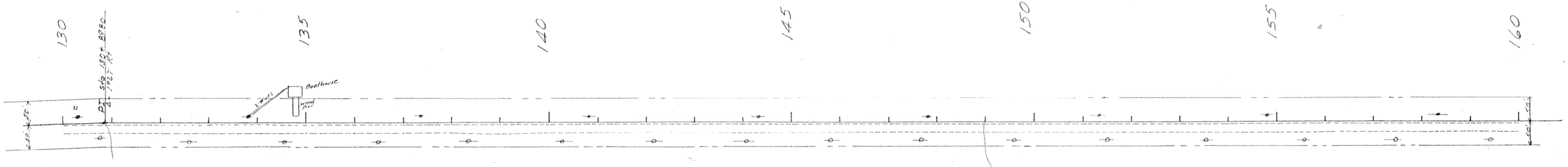

B.M. No 5
R.R. Spike in Base of Mangrove
60' Rt. Sta. 1+40+10
Elev. 3.42

B.M. No 6
Bolt in Tel. Pole
38' Rt. Sta. 1+87+67
Elev. 3.01

B.M. No 7
R.R. Spike in Tel. Pole
36' Rt. Sta. 1+54+59
Elev. 3.46

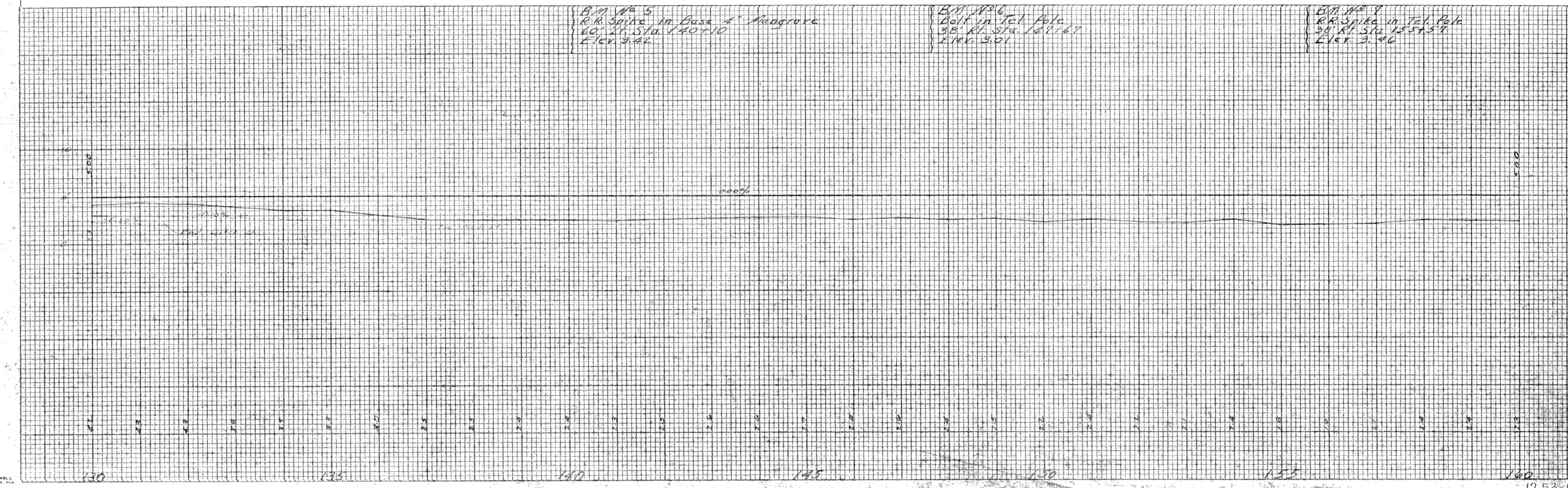

A. R. COGSWELL JACKSONVILLE, FLA.

12.53-150

FED. ROAD DIVN. No.	STATE	PROJ. No.	FISCAL YEAR	SHEET No.	TOTAL SHEETS
3	FLA.	1253-150			

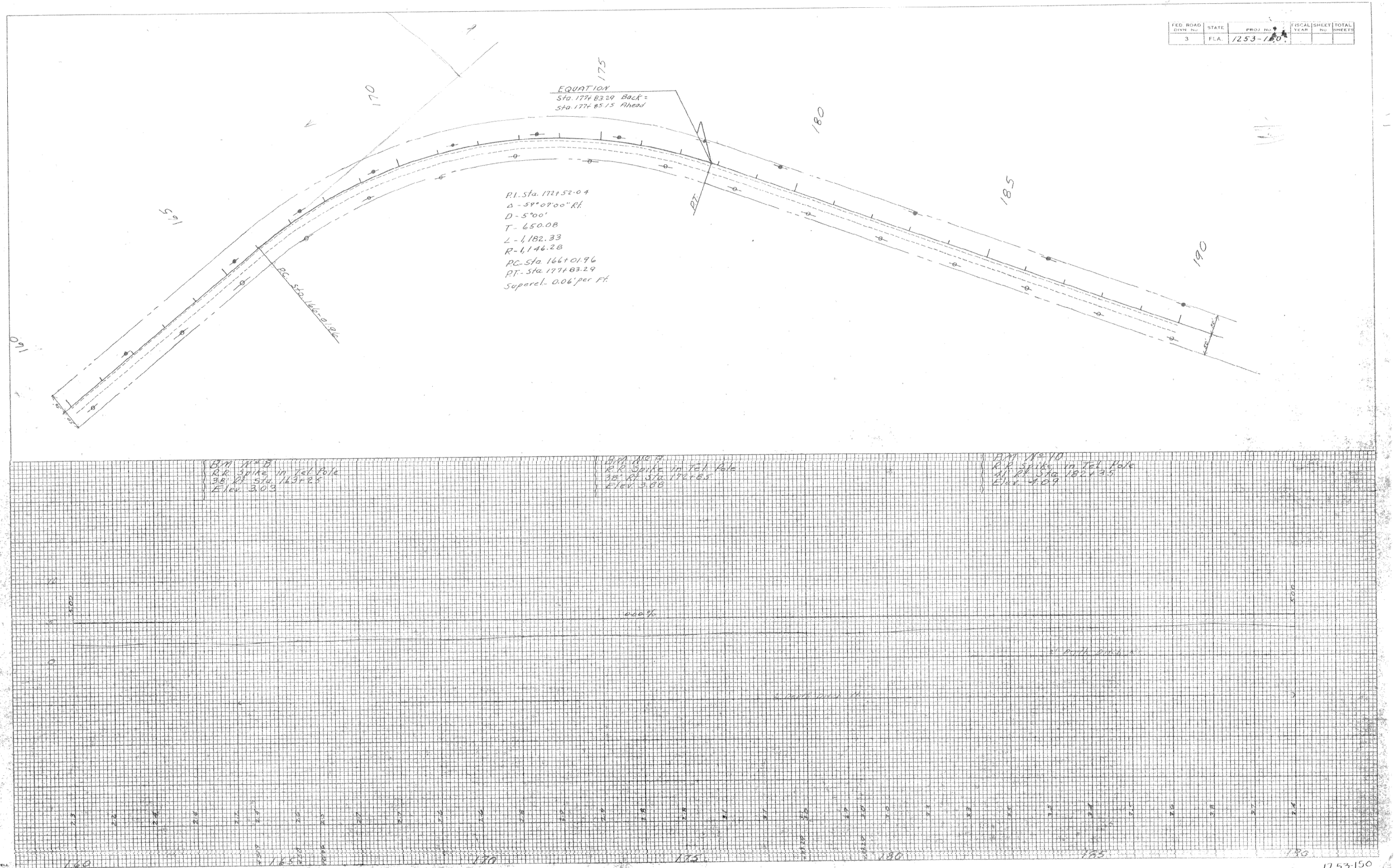

1253-150

FED. ROAD DIVN. NO.	STATE	PROJ. NO.	FISCAL YEAR	SHEET NO.	TOTAL SHEETS
3	FLA.	1253-150			

P.I. Sta 203+31.81
Δ- 59°08' Lt
D- 5°00'
T- 650.29'
L- 1,182.67'
R- 1,146.28' Chord Def.
P.C. Sta. 196+81.52
P.T. Sta. 208+64.91
Superel- 0.06' per Ft.

END PROJECT
STA. 210+19.67

P.T. Sta 208+64.91

Cabbage Palms & Palmetto

B.M. No. 11
R.R. Spike in Tel. Pole
10 Rt. Sta. 191+89
Elev. 3.78

B.M. No. 12
R.R. Spike in Tel Pole
10 Rt. Sta. 201+36
Elev. 5.52

B.M. No. 13
R.R. Spike in Power Pole
10 Rt. Sta. 208+73
Elev. 6.74