FED. ROAD DIV. NO.	STATE	PROJECT NO.	FISCAL YEAR	SHEET NO.
3	FLA.	M-1620(2)		

STATE JOB NO. 12502-2612

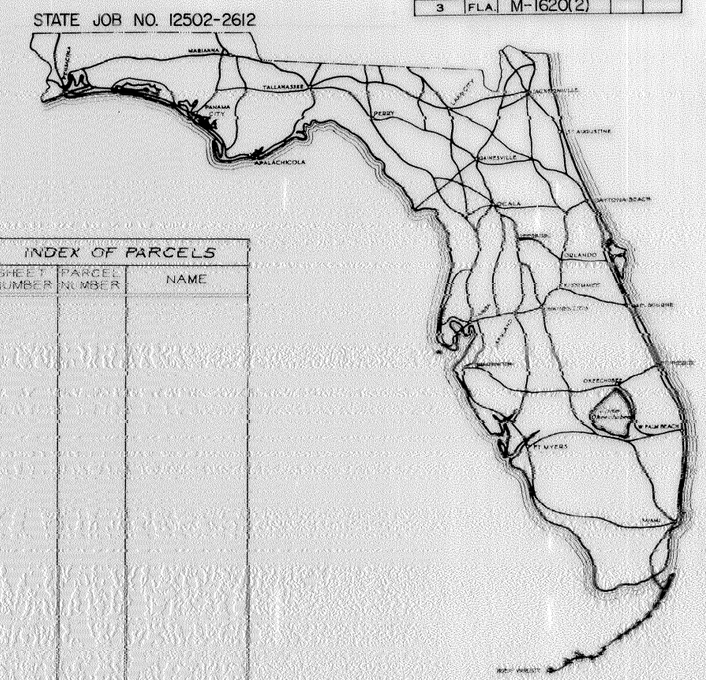

INDEX OF SHEETS

SHEET NO.

STATE OF FLORIDA
DEPARTMENT OF TRANSPORTATION

PLANS OF THE

STATE HIGHWAY RIGHT OF WAY MAP

F.A. PROJECT NO. M-1620(2)
LEE COUNTY
LENGTH 0.172 MILES

INDEX OF PARCELS		
SHEET NUMBER	PARCEL NUMBER	NAME

SEE TABLE OF OWNERSHIPS ON DETAIL SHEETS FOR INDEX INFORMATION

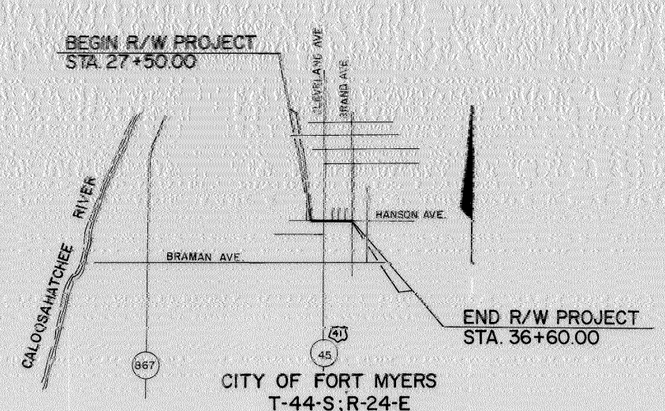

CITY OF FORT MYERS
T-44-S; R-24-E

CONVENTIONAL SIGNS

COUNTY LINE		TRAVELED WAY	
TOWNSHIP LINE		BUILDINGS	H S FS RES
SECTION LINE		BRIDGES OVER 20 FT. SPAN	
UNFENCED PROPERTY		POWER POLE	
CITY LINE		TELEPHONE POLE	
FENCE LINE		MARSH	
RIGHT OF WAY LINE		BURIED UTILITY	TYPE
BASE OR SURVEY LINE		LIGHT STANDARD	
RAILROADS		R. R. MILE POST	
LIMITED ACCESS LINE		PROPERTY LINE	
LIMIT OF SLOPE			

APPROVED BY FEDERAL HIGHWAY ADMINISTRATION-DATE _____

ATTENTION IS DIRECTED TO THE FACT THAT THIS MAP MAY HAVE BEEN REDUCED IN SIZE BY REPRODUCTION. THIS MUST BE CONSIDERED WHEN OBTAINING SCALED DATA

SUBMITTED BY

W. A. Caufman
ENGINEER OF RIGHT OF WAY

APPROVED _____ DATE _____

[redacted]

DIVISION ADMINISTRATOR
FEDERAL HIGHWAY ADMINISTRATION

BY: DIVISION RIGHT OF WAY OFFICER

LEE COUNTY 12502-2612

AF 9782

TABLE OF OWNERSHIPS

PARCEL NO.	SHEET NO.	NAME	AREA TAKEN	REMAINDERS RIGHT	REMAINDERS LEFT	COMMENTS
100.1	1	Chester L. Hanson, et al	138 ±	0	12128 ±	O.R. 672, PG. 1835
101.1	1	Mobil Oil Corporation	108 ±	13798 ±	0	
102.1	1	First Federal Savings and Loan Association of Fort Myers	1702 ±	0	0.831 Ac	S.W. Cor. Blk. As 129 ±; S.E. Cor. Blk. As 155 ± O.R. 1822, PG. 912
103.1	1	William J. Sanders, etux	755 ±	0	0.501 Ac.	O.R. 1815, PG. 1727
104.1	1	E.D. Griffin, etux	662 ±	0	18157 ±	O.R. 1815, PG. 1729
105.1	1	BP Oil, Inc, an Ohio Corp.	137 ±	21011 ±	0	O.R. 1840, PG. 619
106.1	1	Araba Temple Holding Company, Inc.	3197 ±	3.363 Ac.	0	O.R. 1815, PG. 1731

F.A. PROJECT NO. M-1620(2)

SHEET NO.

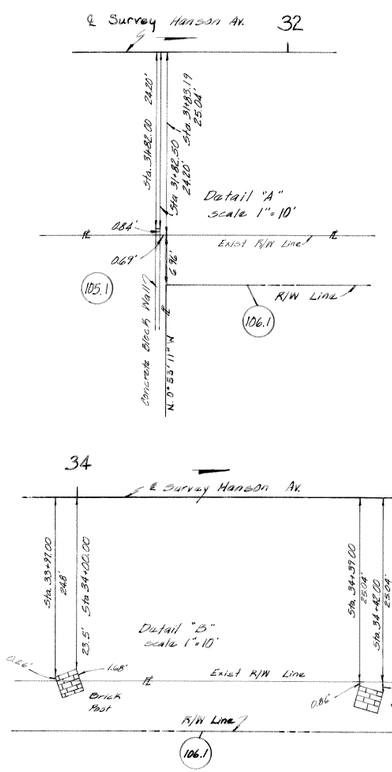

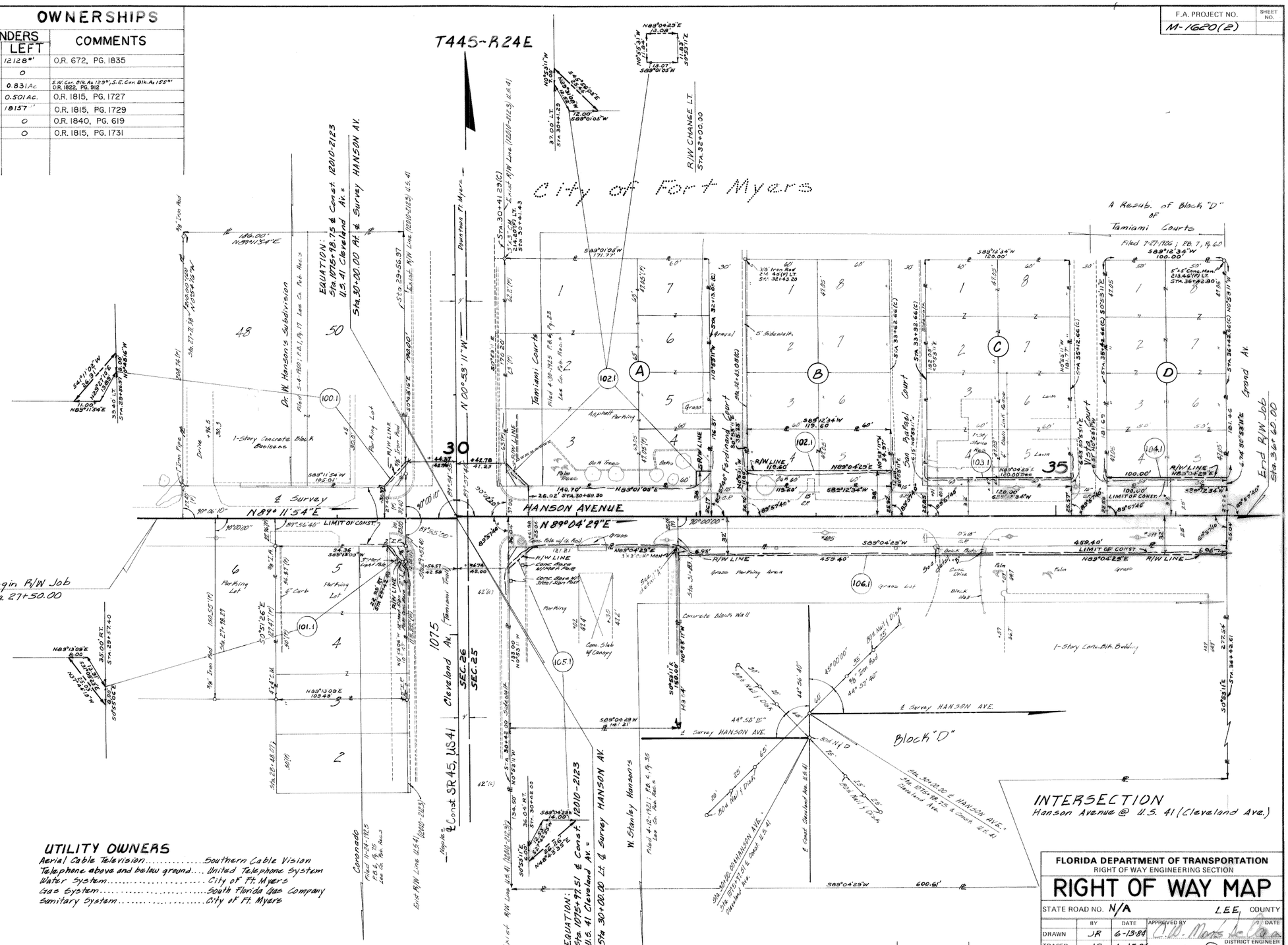

UTILITY OWNERS

Aerial Cable Television ..... Southern Cable Vision
Telephone above and below ground .... United Telephone System
Water System ..... City of Ft. Myers
Gas System ..... South Florida Gas Company
Sanitary System ..... City of Ft. Myers

NOTES
1. Bearings based on ℄ Construction 12010-2123
2. Property boundaries determined from Record Title
3. Survey made - March 1983

I hereby certify that this map, consisting of sheets 1 through 1 is a true and accurate depiction of a field survey performed for the Department of Transportation in May, 1983, under the responsible charge of Horace L. Roberts, Florida Registered Land Surveyor No. 3760, said survey being shown and certified in field books 027344. I further certify to the best of my knowledge and belief, that this map is true and accurate and meets the minimum technical requirements for Boundary surveys as set forth in Rule 21HH-6 as adopted by the Florida Board of Land Surveyors on Sept 1, 1981.

E. D. Mercer
Florida Registered Land Surveyor No. 1783
Florida Department of Transportation Bartow, Florida
Dated Nov. 28, 1984

Chg. Name 105	DT-MLH	2-25-86
Name Chg. Par 100	DT-TLB	12-13-85
Name Chg. Par 105	DT-TLB	11-14-85
Name Chg. 100	DT-TLB	10-23-85
Rev. Parcel Pnt. 100	DW-TLB	5-20-85
Add Bmgs.	KWM-TLB	4-1-85
Add F.A. No.	BKM-MLH	3-22-85
REVISION	BY	DATE

FLORIDA DEPARTMENT OF TRANSPORTATION
RIGHT OF WAY ENGINEERING SECTION

RIGHT OF WAY MAP

STATE ROAD NO. N/A — LEE COUNTY

	BY	DATE	APPROVED BY	DATE
DRAWN	JR	6-13-84		
TRACED	JR	6-15-84	DISTRICT ENGINEER	
CHECKED	JWD	6-27-84	ENGINEER OF RIGHT OF WAY	12-17-84

MAPS PREPARED BY: First District
FIELD BOOK NO'S. 027344 dated 3-83
W.P.I. NO. 1124528
SCALE 1" = 40'
SECTION 12502-2612
SHEET 1

© GRAF POLYTRACE 033