STATE JOB NO. 12502-2608

FED. ROAD DIV. NO.	STATE	PROJECT NO.	FISCAL YEAR	SHEET NO.
3	FLA.	M-0671-(1)		

INDEX OF SHEETS

SHEET NO.

STATE OF FLORIDA
DEPARTMENT OF TRANSPORTATION

PLANS OF THE

STATE HIGHWAY RIGHT OF WAY MAP

F.A. PROJECT NO. M-0671-(1)
LEE COUNTY
LENGTH = 0.189 MILES

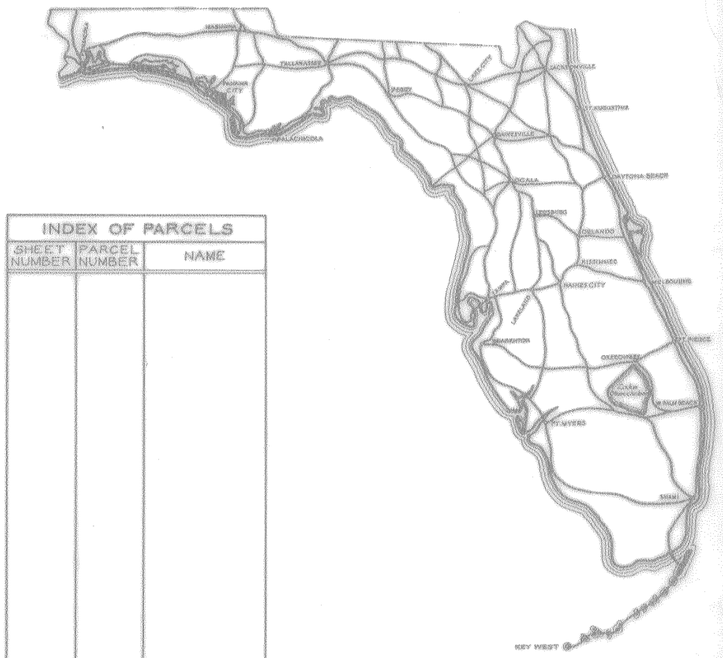

INDEX OF PARCELS		
SHEET NUMBER	PARCEL NUMBER	NAME

SEE TABLE OF OWNERSHIPS ON DETAIL SHEETS FOR INDEX INFORMATION

TWP. 44 S, RGE. 24 E
SEC. 24

END RIW PROJECT
STA. 85+00.00

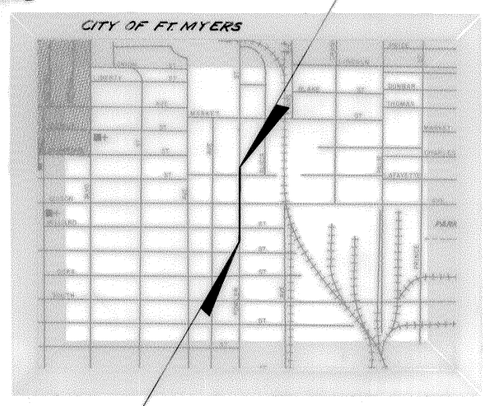

BEGIN RIW PROJECT
STA. 75+00.00

CONVENTIONAL SIGNS

COUNTY LINE		TRAVELED WAY	
TOWNSHIP LINE		BUILDINGS	
SECTION LINE		BRIDGES OVER 20 FT. SPAN	
UNFENCED PROPERTY		POWER POLE	
CITY LINE		TELEPHONE POLE	
FENCE LINE		MARSH	
RIGHT OF WAY LINE		BURIED UTILITY	TYPE
BASE OR SURVEY LINE		LIGHT STANDARD	
RAILROADS		R. R. MILE POST	
LIMITED ACCESS LINE		PROPERTY LINE	
LIMIT OF SLOPE			

APPROVED BY FEDERAL HIGHWAY ADMINISTRATION-DATE.

ATTENTION IS DIRECTED TO THE FACT THAT THIS MAP MAY HAVE BEEN REDUCED IN SIZE BY REPRODUCTION. THIS MUST BE CONSIDERED WHEN OBTAINING SCALED DATA

SUBMITTED BY

ENGINEER OF RIGHTS OF WAY

APPROVED DATE

DIVISION ADMINISTRATOR
FEDERAL HIGHWAY ADMINISTRATION

BY: DIVISION RIGHT OF WAY OFFICER

12502-2608 LEE COUNTY

FED. ROAD DIV. No.	STATE	F A PROJECT NO.	FISCAL YEAR	SHEET No.
3	FLA.	M-0671-(1)		

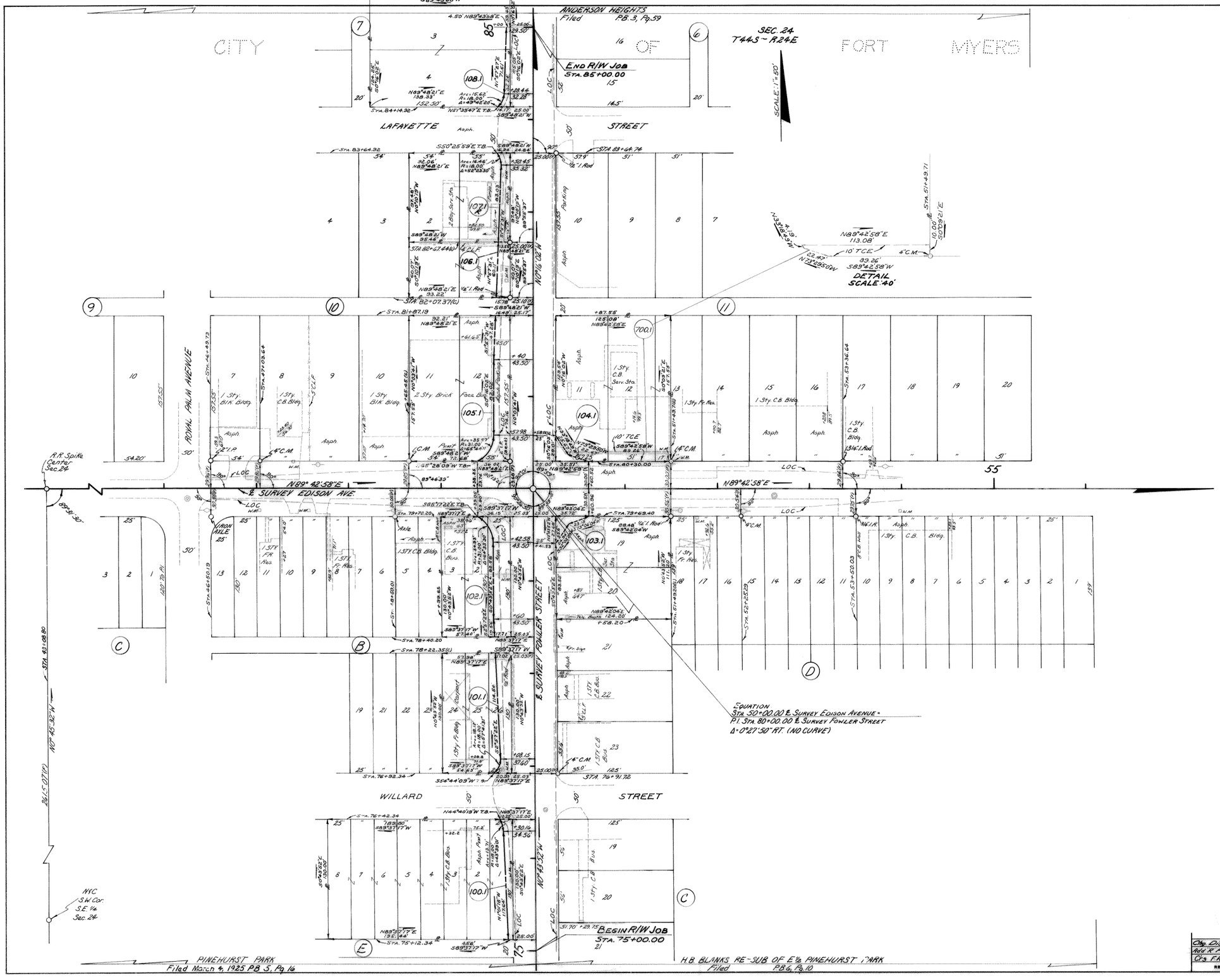

BEARINGS TAKEN FROM FIELD BOOK No. 14704

UTILITY OWNERS

WATER ..... City of Fort Myers
GAS ..... City of Fort Myers
SEWER ..... City of Fort Myers
TELEPHONE ..... United Telephone Company

INTERSECTION
EDISON AVENUE AT FOWLER STREET

(F) Indicates Field Dimension

STATE OF FLORIDA
DEPARTMENT OF TRANSPORTATION

RIGHT OF WAY MAP

STATE ROAD NO. LEE COUNTY

	BY	DATE	APPROVED BY	DATE
DRAWN	CUK	10-19-78	C. W. Monts De Oca	DISTRICT ENGINEER
TRACED	TJW	11-6-78		
CHECKED	JWD	11-21-78	R. E. Medel	12-21-78 ENGINEER OF RIGHT
COMPARED	TJW	11-27-78		
INDEXED				STATE HIGHWAY ENGINEER

REVISION	BY	DATE
Chg. Dist. Pr. 102	J.J.S. CWB	7-3-79
Add'R Pr. 1071	BSB CWB	3-1-79
Chg. F.A.P. NO.	TJW-TL	2-2-79

SECTION 12502-2608 SHEET 1 OF

B.I. No. 124524

M-0571-(1)

PARCEL NO.	SHEET NO.	NAME	AREA TAKEN	REMAINDERS RIGHT	REMAINDERS LEFT	COMMENTS
100.1	1	ITT Continental Baking Company	655□'	0	0.582 Ac.	
101.1	1	Paul P. Hawley et ux	1923□'	0	7827□'	
102.1	1	Marvin D. Mulkey et al	2533□'	0	7232□'	
103.1	1	Joel King et ux	305□'	13551□'	0	
104.1	1	Petroleum Facilities, Inc.	311□'	19371□'	0	
105.1	1	Arvilla F. Carpenter	2945□'	0	14181□'	
106.1	1	Gregory Don Snyder	881□'	0	5667□'	
107.1-R	1	Jack L. Westervelt et ux	1175□'	0	9451□'	
108.1	1	Erma Lampp Boyett	549□'	0	18416□'	

PARCEL NO.	SHEET NO.	NAME	AREA TAKEN	REMAINDERS RIGHT	REMAINDERS LEFT	COMMENTS
700.1	1	Petroleum Facilities, Inc.	1042□'	0	19371□'	See Parcel No. 104.1

PARCEL NO.	SHEET NO.	NAME	AREA TAKEN	REMAINDERS RIGHT	REMAINDERS LEFT	COMMENTS

LEE

CUK 10-26-78 C.W. Morris De Lea Jr.
J. E. [illegible] 12-21-78

Chg. Area Par. 102 J.J.S.-CWB 7-3-79
Add R Par. 107.1 BSB-CWB 3-1-79
Chg F.A.P. No. T.J.W.-T.L. 2-2-79

12502-2608