FED. ROAD DIV. No.	STATE	PROJECT No.	FISCAL YEAR	SHEET No.
3	FLA.	12502-2602		1

UTILITIES

POWER	FLA. POWER & LIGHT CO.
TELEPHONE	UNITED TELE. SYSTEM
WATER	LEE CO. & CITY OF FT. MYERS
SANITARY SEWER	CITY OF FT. MYERS
CABLEVISION	CABLEVISION, FT. MYERS

BEARINGS:
Bearings are taken from 12010-2123.

KEY MAP
COLONIAL BOULEVARD

Align., Sec. Line, & Subd. Ties Taken From F.B. 861325.

STATE OF FLORIDA
STATE ROAD DEPARTMENT

RIGHT OF WAY MAP

STATE ROAD NO. LEE COUNTY

	By	Date	Approved By	Date
Drawn	W.J.P.	10-10-68		
Traced	R.L.H.	10-15-68		District Engineer
Checked	D.C.	10-21-68		Engineer of Rights of Way
Compared				
Indexed				State Highway Engineer

Revision	By	Date
angles & Bearings	CUK-MHC	3-10-70

SECTION 12502-2602 SHEET 1 OF

FED. ROAD DIV. No.	STATE	PROJECT No.	FISCAL YEAR	SHEET No.
3	FLA.	12502-2602		2

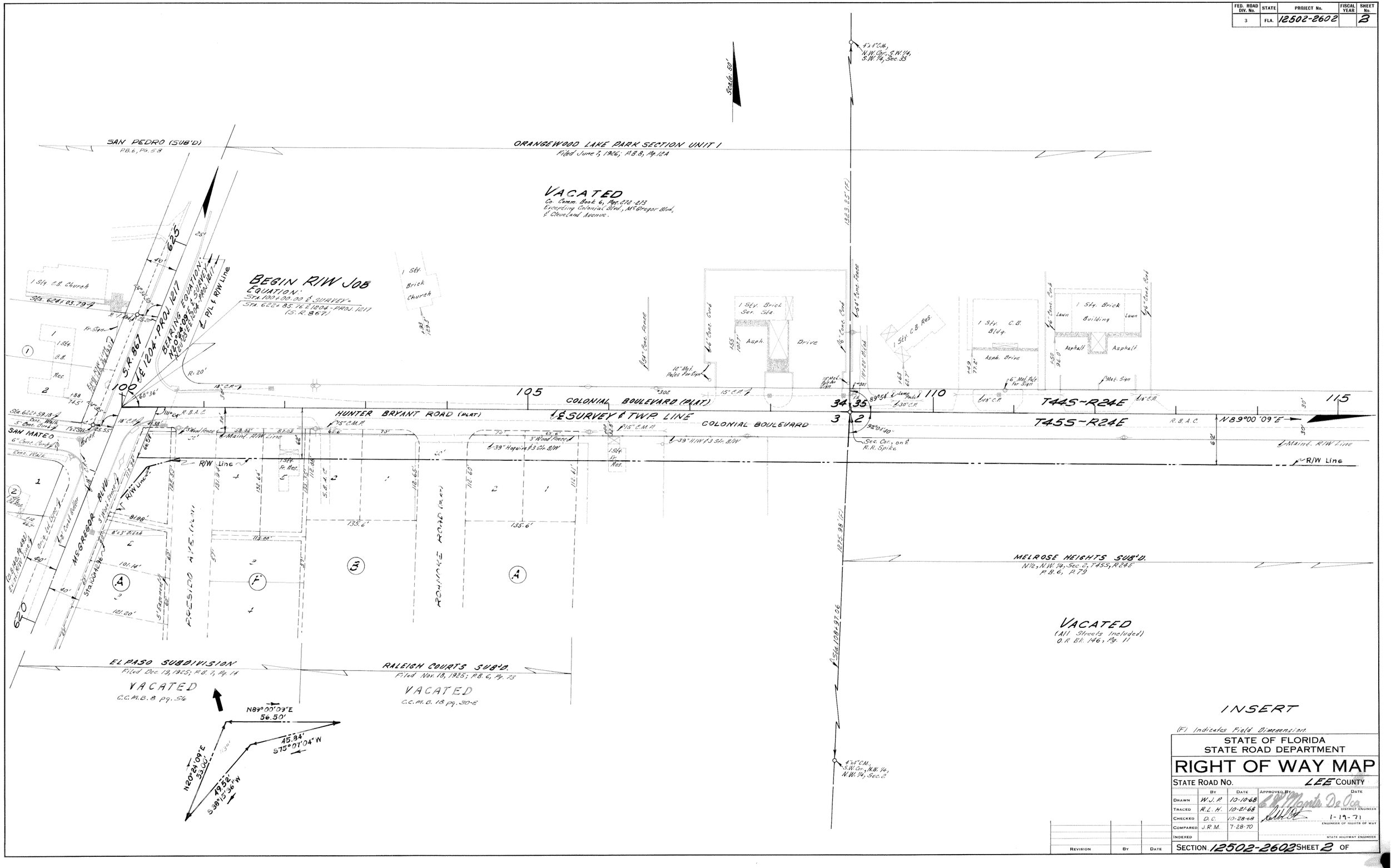

FED. ROAD DIV. No.	STATE	PROJECT No.	FISCAL YEAR	SHEET No.
3	FLA.	12502-2602		3

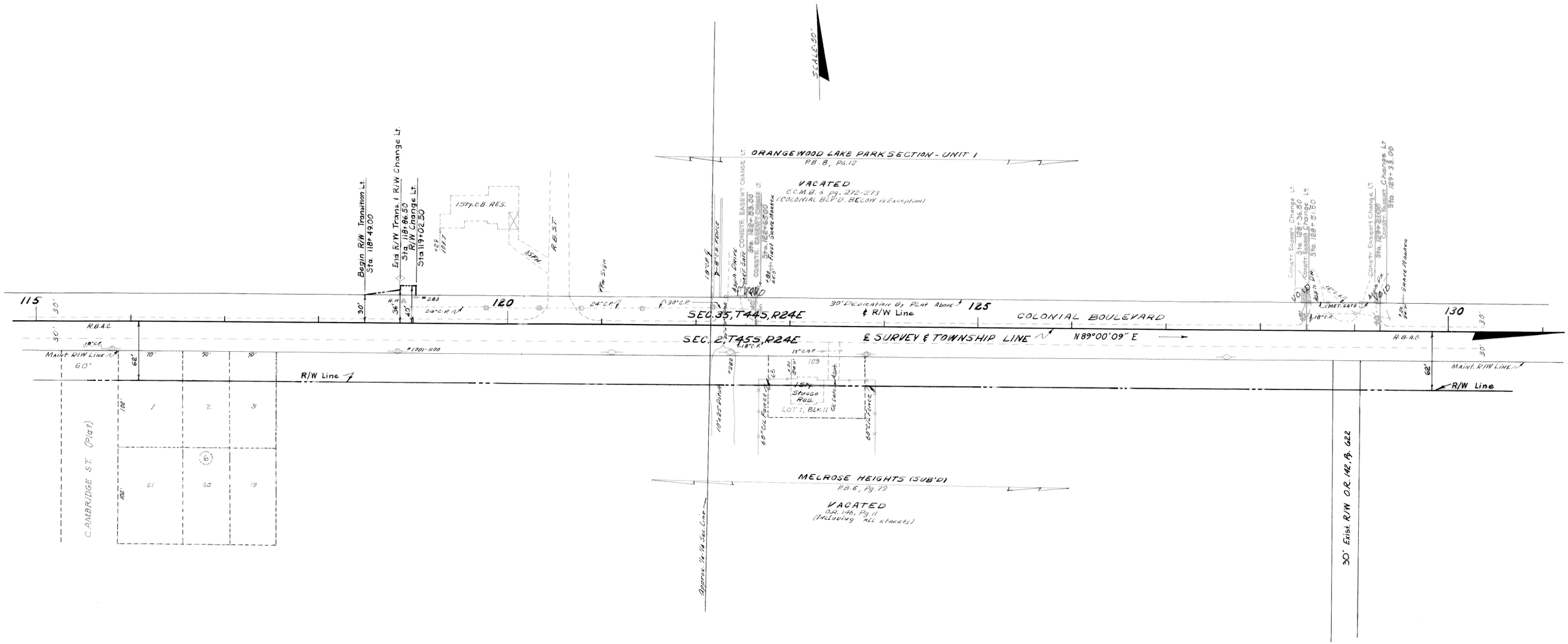

INSERT

(F) INDICATES FIELD DATA

STATE OF FLORIDA
STATE ROAD DEPARTMENT

RIGHT OF WAY MAP

STATE ROAD No. LEE COUNTY

	By	Date	Approved By	Date
Drawn	W.J.P.	10-8-68		
Traced	L.S.C.	10-22-68		District Engineer
Checked	D.C.	10-28-68		1-19-71
Compared	J.R.M.	7-28-70		Engineer of Rights of Way
Indexed				State Highway Engineer

Revision	By	Date
VOID DRAIN. EASE.	ALD-MAC.	3-18-71

SECTION 12502-2602 SHEET 3 OF

FED. ROAD DIV. No.	STATE	PROJECT No.	FISCAL YEAR	SHEET No.
3	FLA.	12502-2602		4

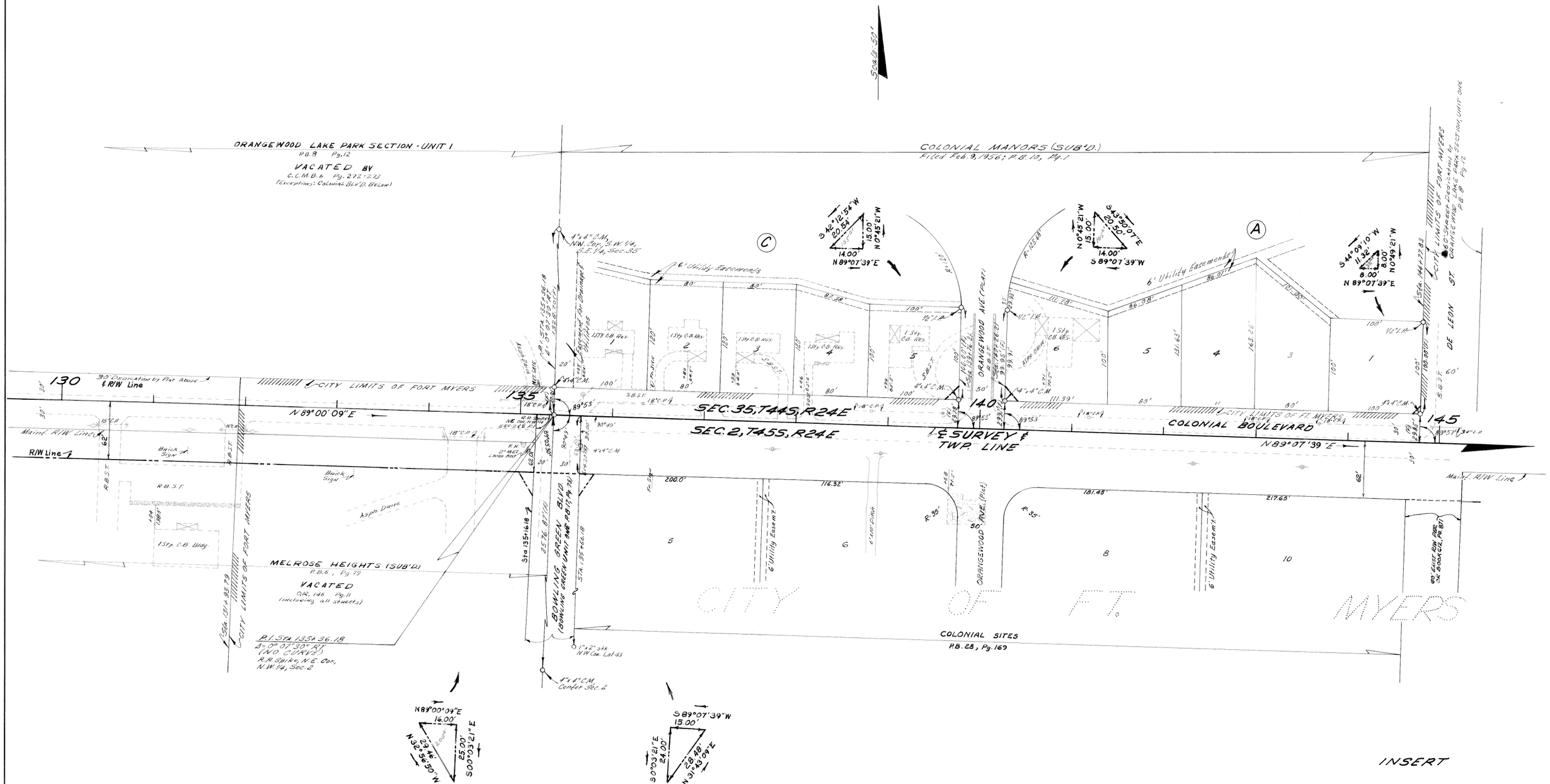

INSERT

(F) Indicates Field Dimension.

STATE OF FLORIDA
STATE ROAD DEPARTMENT

RIGHT OF WAY MAP

STATE ROAD No. LEE COUNTY

	By	Date	Approved By	Date
Drawn	W.J.P.	10-9-68		
Traced	R.L.H.	10-23-68	District Engineer	
Checked	D.C.	10-28-68		1-19-71
Compared	J.R.M.	7-28-70	Engineer of Rights of Way	
Indexed			State Highway Engineer	

Revision	By	Date
Add Colonial Sites	L.R.J. JW	4-4-75
Added Exist. R/W	HC-MHC	2-8-71

SECTION 12502-2602 SHEET 4 OF

A. R. COCKWELL, JACKSONVILLE
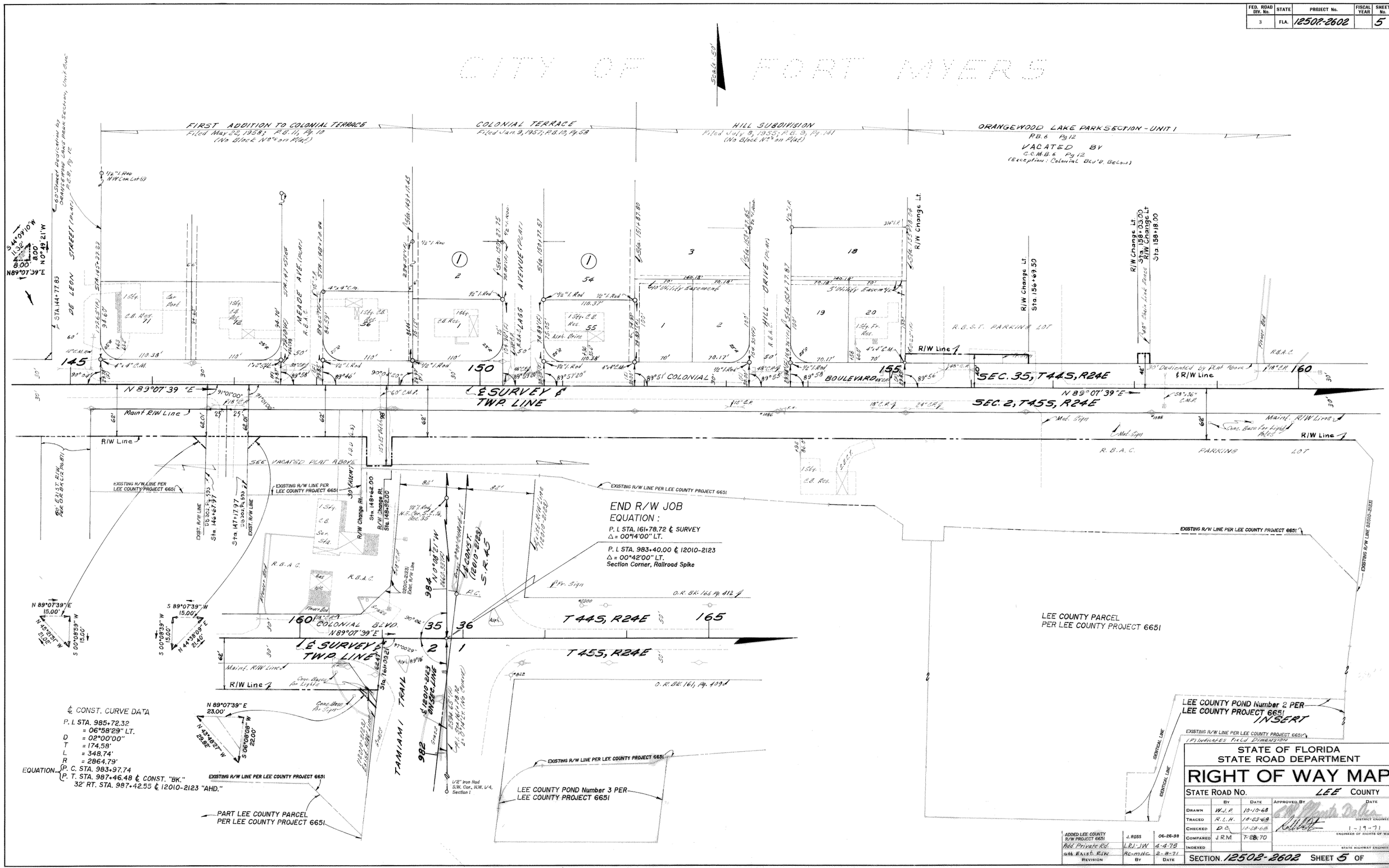
FED. ROAD DIV. No.	STATE	PROJECT No.	FISCAL YEAR	SHEET No.
3	FLA.	12502-2602		5