FED. ROAD DIV. No.	STATE	SEC. AND JOB No.	FISCAL YEAR	SHEET No.	TOTAL SHEETS
3	FLA.	12501-2601		1	

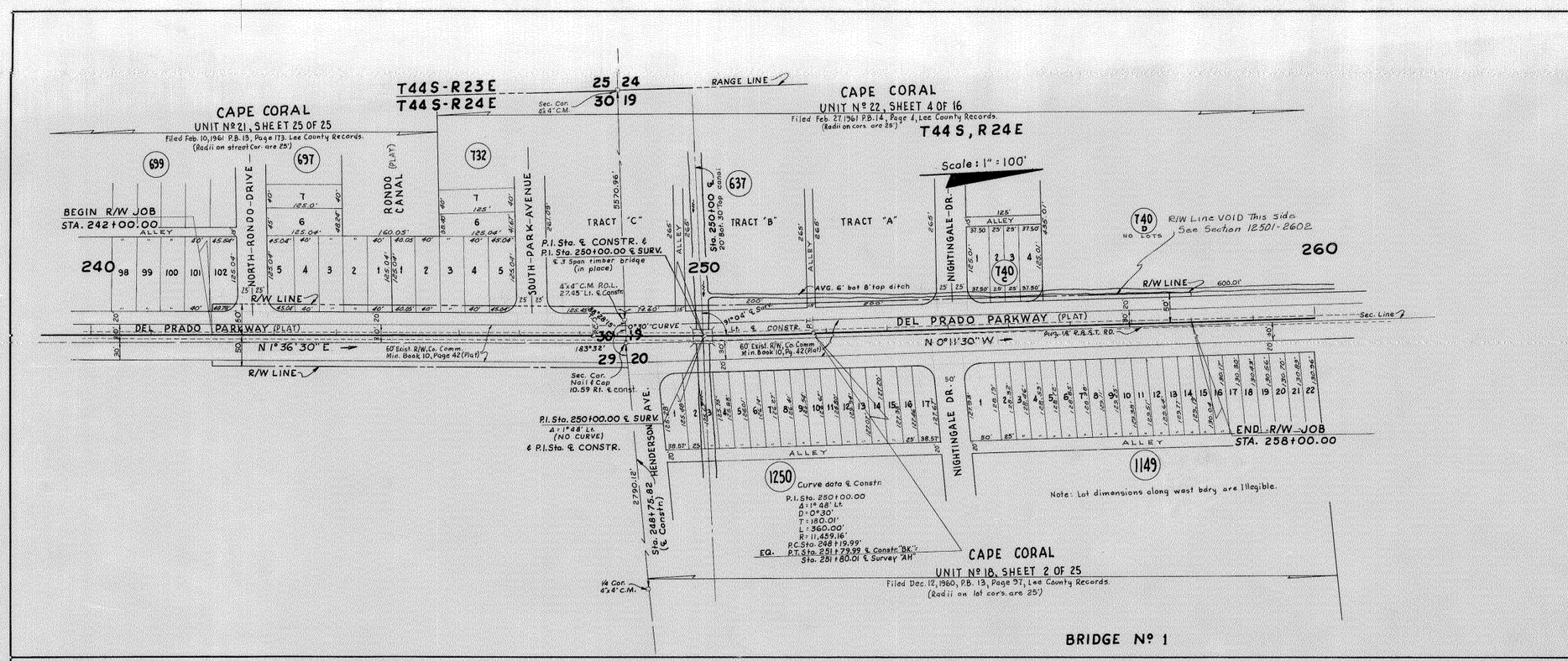

BRIDGE Nº 1

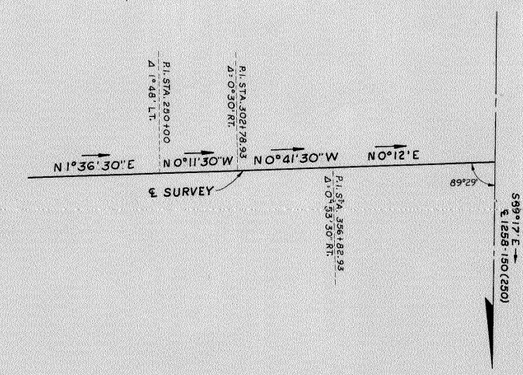

Sketch Showing Tie to 1258-150(250)

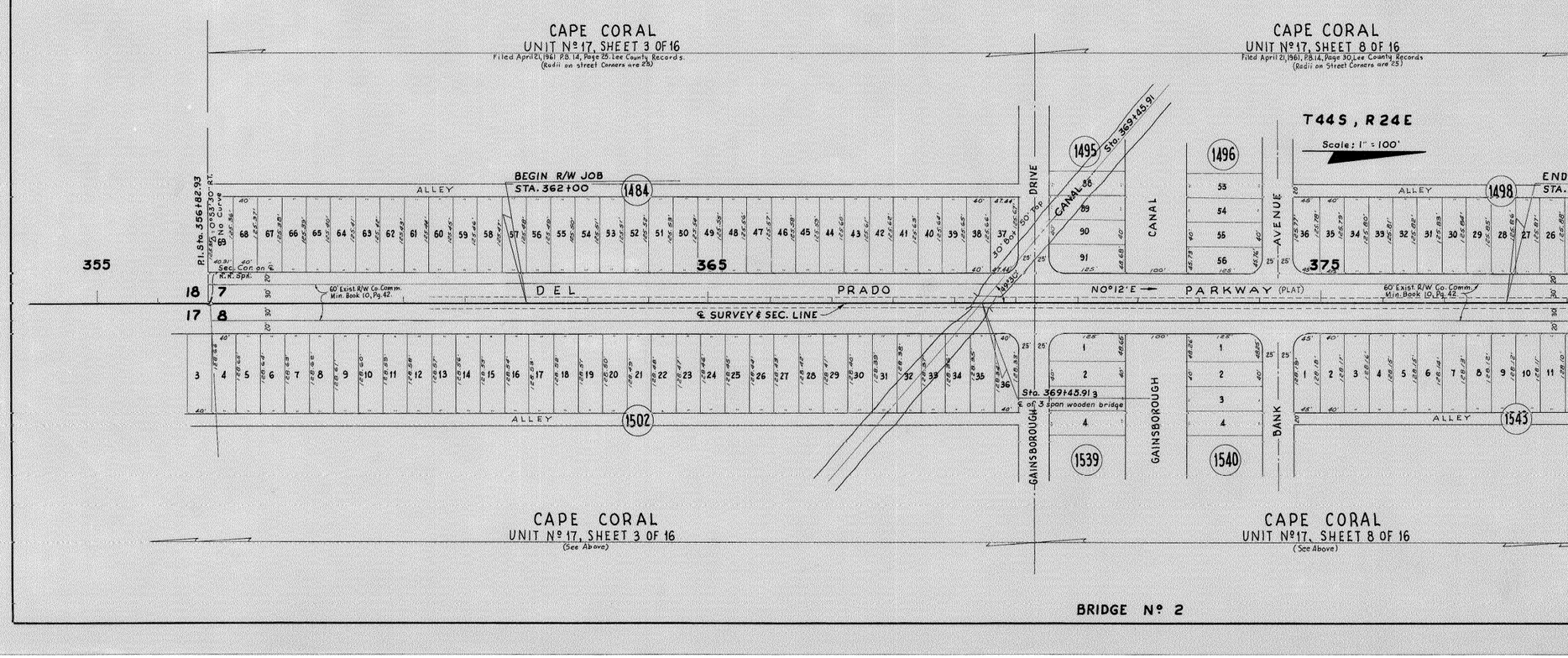

BRIDGE Nº 2

Bearings are based on true bearings as shown on 1258-150 (250)

UTILITY OWNERS

Power Poles — Lee County Co-op. Ft. Myers, Fla.

Telephone Poles — Inter County Telephone & Telegraph System Ft. Myers, Fla.

HARNEY POINT ROAD BRIDGES

Align Topog. land ties plotted from field book 387808

REVISION	BY	DATE
Add R/W line 50' Lt. of Survey	H&P-RHC	8-5-48
Added Subdivisions	N.E.S.	5-31-61

STATE OF FLORIDA
STATE ROAD DEPARTMENT

RIGHT OF WAY MAP

STATE ROAD No. S-867-A — LEE COUNTY

	BY	DATE	APPROVED BY	DATE
DRAWING	W.J.P.	11-2-60	E. M. Johnson — DISTRICT ENGR.	
TRACED	G.E.B.	11-3-60		
CHECKED	R.V.P.	11-4-60	ENGINEER OF RIGHTS OF WAY	
COMPARED			Norton Buckman 1-10-61 — STATE HIGHWAY ENGINEER	
INDEXED				

SECTION 12501-2601 — SHEET 1 OF