FED. RD. DIV. NO.	ROAD NO.	STATE	PROJECT NO.	FISCAL YEAR	SHEET NO.
3		FLA.	12070-2503		1

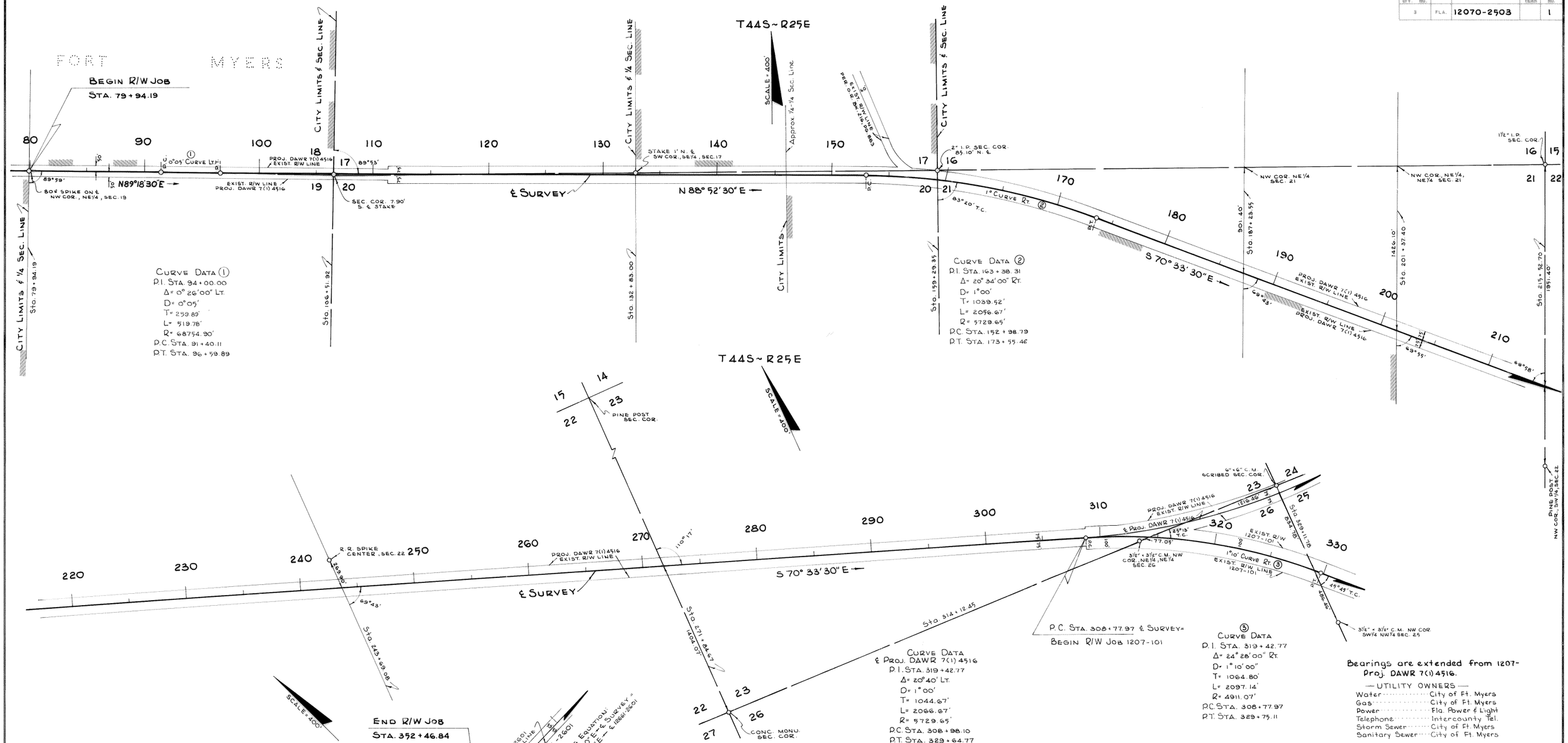

KEY MAP

LAND TIES ARE TAKEN FROM 1207 PROJ. DAWR 7(1) 4516 & 1207-101.

STATE OF FLORIDA
STATE ROAD DEPARTMENT

RIGHT OF WAY MAP

STATE ROAD NO. 82 — LEE COUNTY

	BY	DATE	APPROVED BY	DATE
DRAWN	L. R. J.	9-16-66	D. M. Johnson	DISTRICT ENGINEER
TRACED	R. O. H.	9-28-66		
CHECKED	W.J.P.	9-29-66	W. J. Pauley	10-5-66 CHIEF OF BUREAU OF R/W
COMPARED				
INDEXED				STATE HIGHWAY ENGINEER

REVISION	BY	DATE

SECTION 12070-2503 SHEET 1 OF

FED. ROAD DIV. NO.	STATE	PROJECT NO.	FISCAL YEAR	SHEET NO.
3	FLA.	12070-2503		2

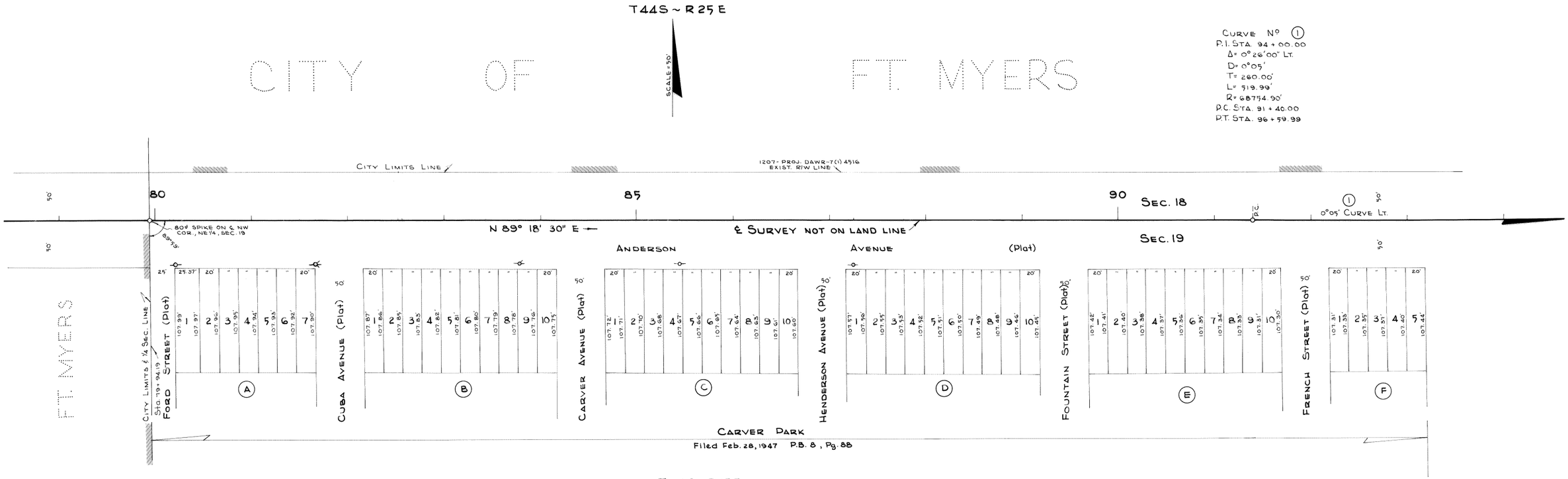

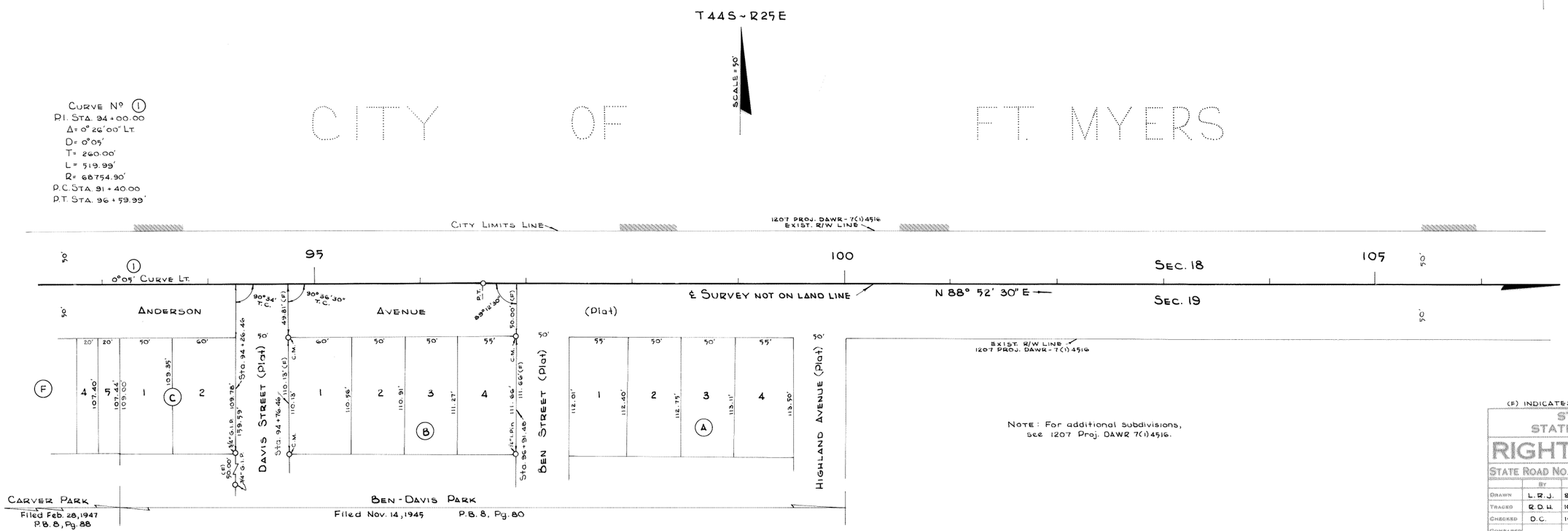

Note: For additional subdivisions, see 1207 Proj. DAWR 7(1) 4516.

INSERT

(F) INDICATES FIELD DIMENSIONS

STATE OF FLORIDA
STATE ROAD DEPARTMENT

RIGHT OF WAY MAP

STATE ROAD NO. 82 LEE COUNTY

	BY	DATE	APPROVED BY	DATE
DRAWN	L.R.J.	9-20-66		
TRACED	R.D.H.	10-3-66		
CHECKED	D.C.	10-7-66		
COMPARED				
INDEXED				

REVISION	BY	DATE

SECTION 12070-2503 SHEET 2 OF

FED. ROAD DIV.	ROAD NO.	STATE	PROJECT NO.	FISCAL YEAR	SHEET NO.
3		FLA.	12070-2503		3

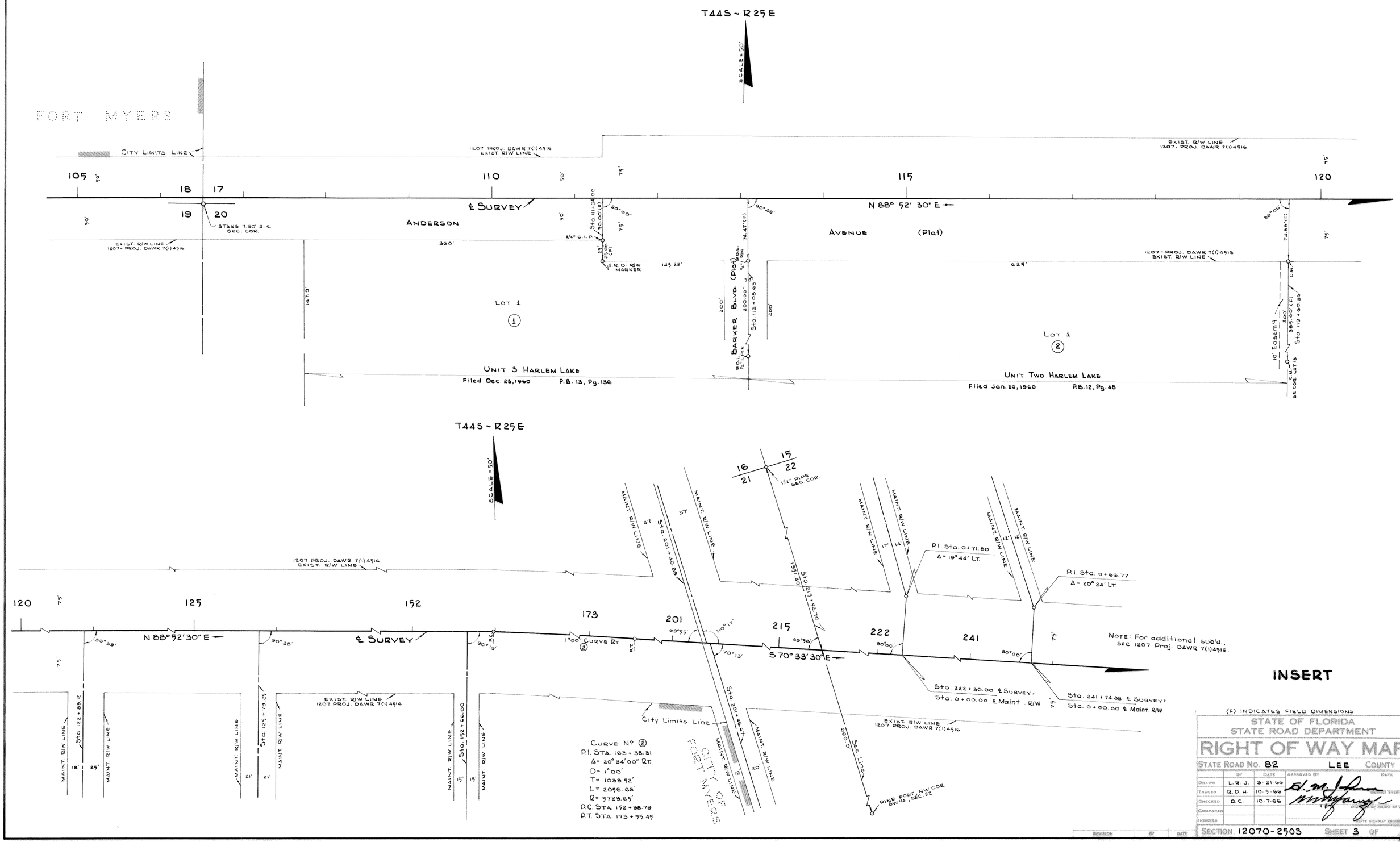

INSERT

(F) INDICATES FIELD DIMENSIONS

STATE OF FLORIDA
STATE ROAD DEPARTMENT

RIGHT OF WAY MAP

STATE ROAD No. 82 LEE COUNTY

	BY	DATE	APPROVED BY	DATE
DRAWN	L.R.J.	9-21-66		
TRACED	R.D.H.	10-5-66	DISTRICT ENGINEER	
CHECKED	D.C.	10-7-66		
COMPARED			DIRECTOR OF RIGHT OF WAY	
INDEXED			STATE HIGHWAY ENGINEER	

REVISION	BY	DATE

SECTION 12070-2503 SHEET 3 OF

FIELD	STATE	PROJECT NO.	FISCAL YEAR	SHEET NO.
		12070-2503		4

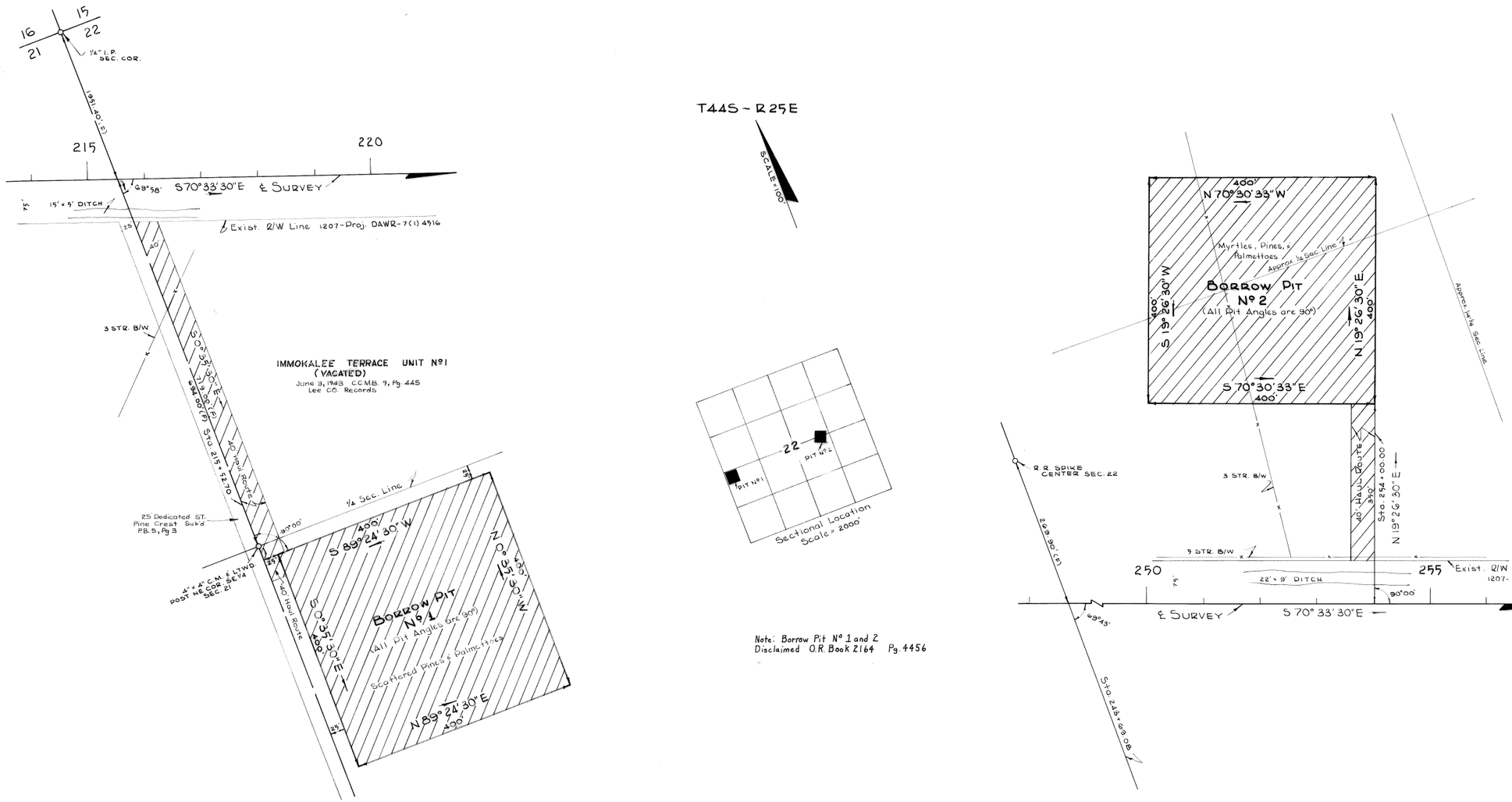

BORROW PITS

PLOTTED FROM F.B. 859289

STATE OF FLORIDA
STATE ROAD DEPARTMENT

RIGHT OF WAY MAP

STATE ROAD No. 82 LEE COUNTY

	By	Date	Approved By	Date
Drawn	L.R.J.	9-21-66	H. M. Johnson	District Engineer
Traced	R.D.H.	9-22-66		
Checked	D.C.	9-22-66		12-1-66
Compared				Engineer of Maps of Way
Indexed				State Highway Engineer

Disclaimed #1 & 2	N.D.	7-31-90
Revision	By	Date

SECTION 12070-2503 SHEET 4 OF