FED. ROAD DIST. No.	STATE	FED. AID PROJ. No.	FISCAL YEAR	SHEET NO.	TOTAL SHEETS
	FLA.			1	

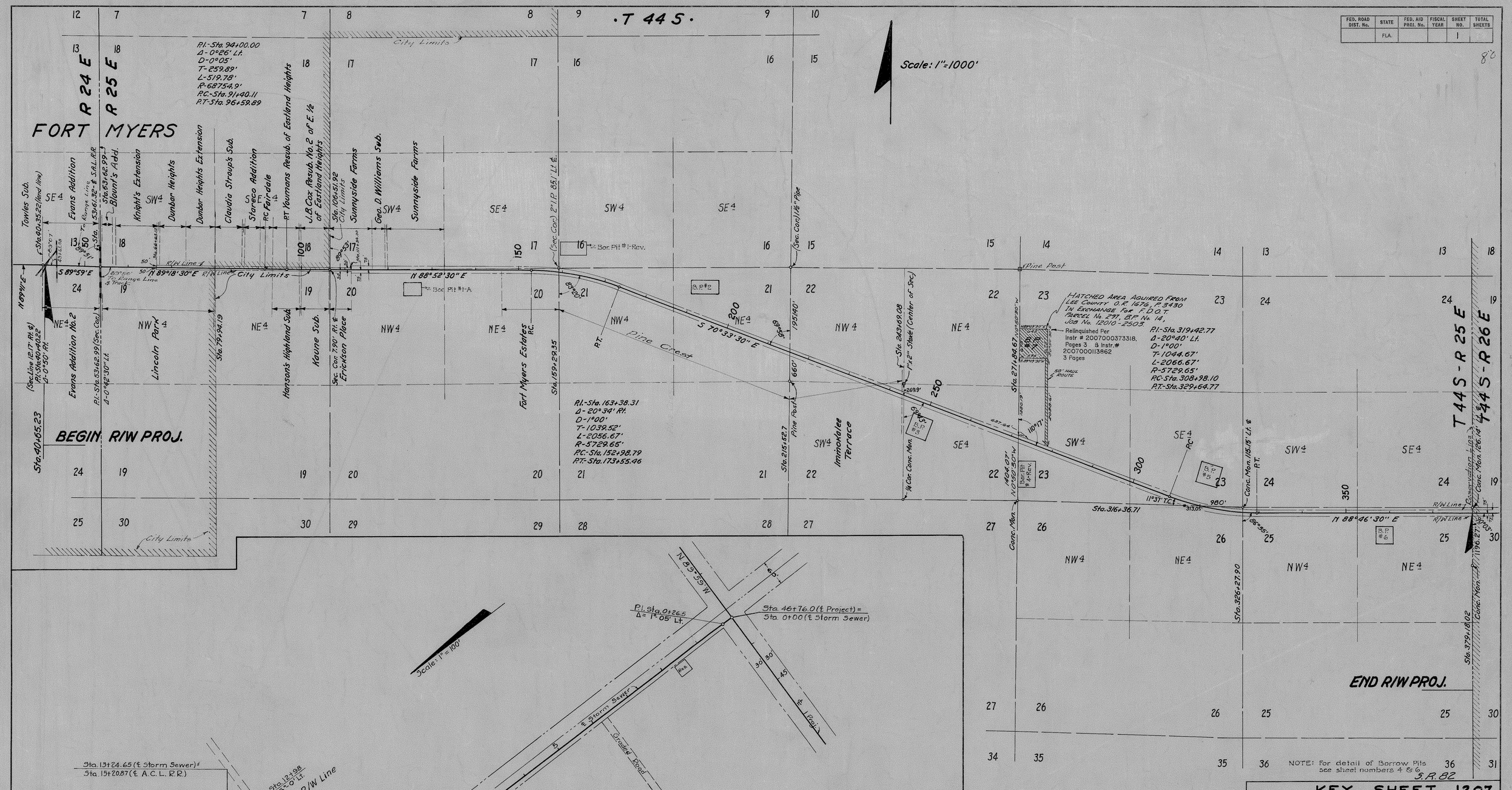

KEY SHEET 1207			
STATE OF FLORIDA STATE ROAD DEPARTMENT Sh. 1			
RIGHT OF WAY MAP			
PROJ. No. DA WR 7(1) (4516) LEE COUNTY			
~~RD. 184~~	Names	Dates	Approved by
Designed			Bridge Engineer
Drawn	C.E. Sprouse	9-16-42	
Traced	C.E. Sprouse	9-16-42	State Highway Engineer
Checked			Drawing / Index No.
Revised	L.C.L. L.C.L.	11-20-42 1-12-43	

REVISION	BY	DATE
Relinquished B.P. #7 Acquired B.P. #7		Abolition 3-19-08

1207

R/W Lines 6-29-43

FED. ROAD DIST. No.	STATE	FED. AID PROJ. No.	FISCAL YEAR	SHEET NO.	TOTAL SHEETS
	FLA.			2	

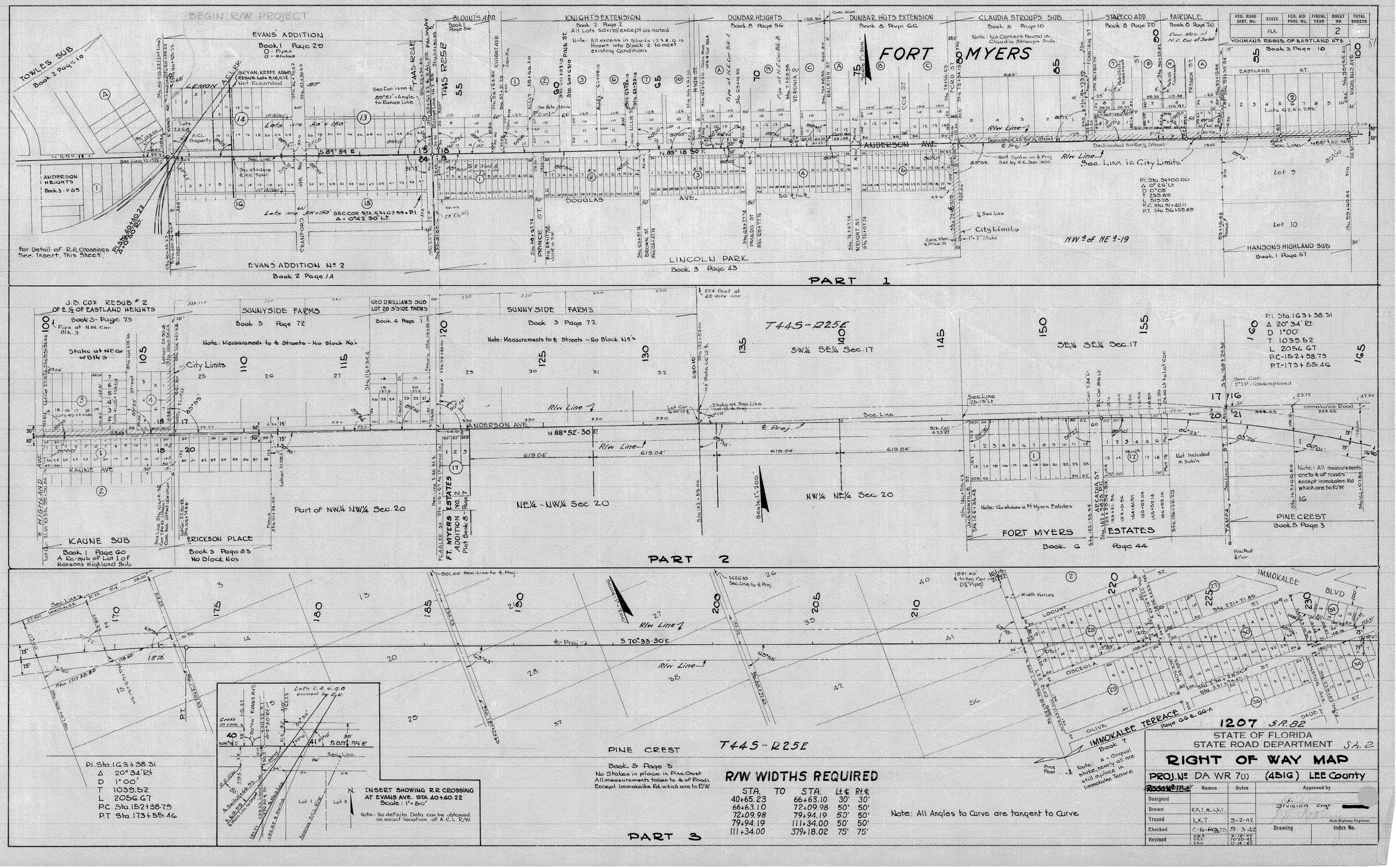

STA.	TO	STA.	Lt. ℄	Rt. ℄
40+65.23		66+63.10	30'	30'
66+63.10		72+09.98	50'	50'
72+09.98		79+94.19	50'	50'
79+94.19		111+34.00	50'	50'
111+34.00		379+18.02	75'	75'

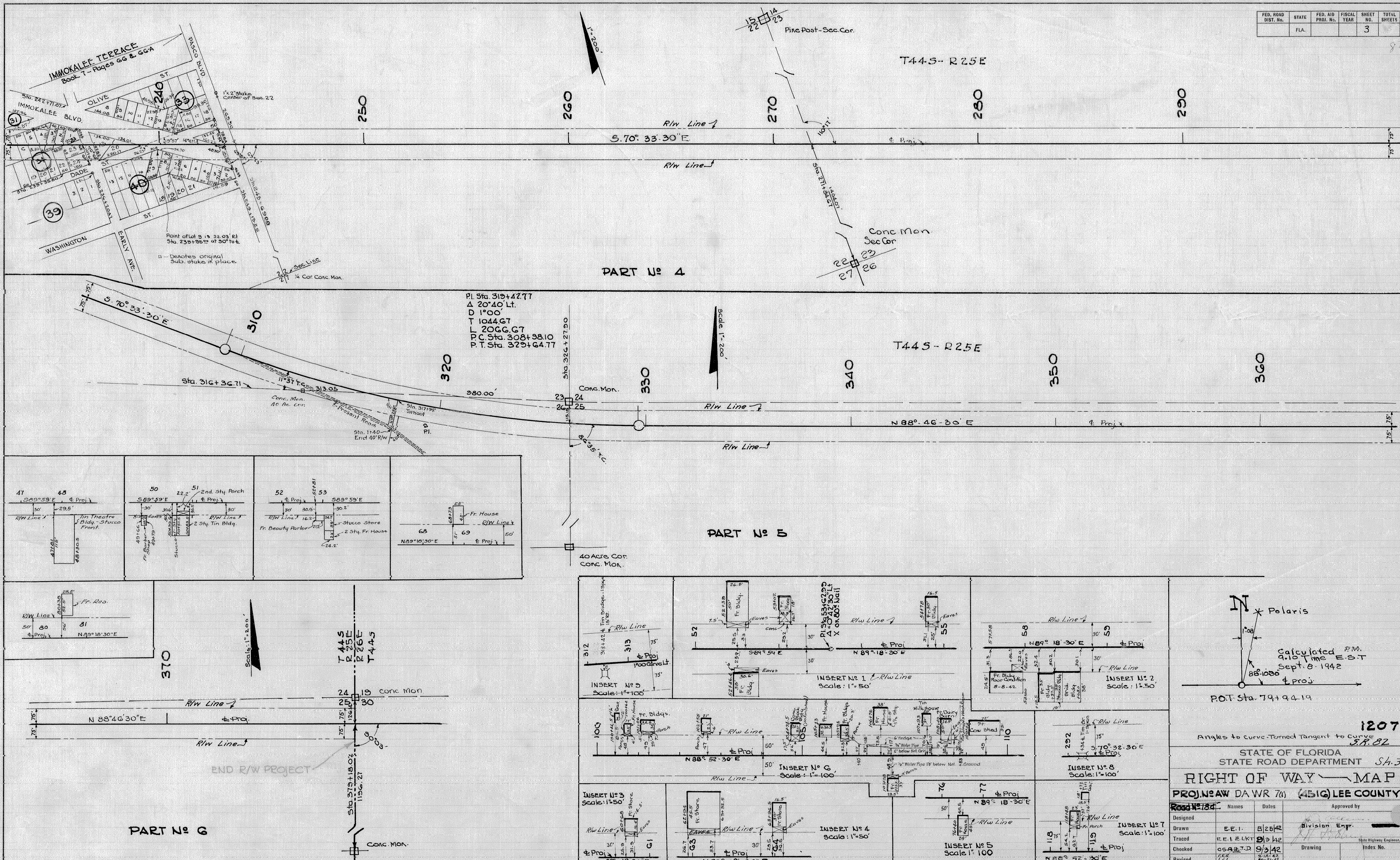
FED. ROAD DIST. No. | STATE FLA. | FED. AID PROJ. No. | FISCAL YEAR | SHEET NO. 3 | TOTAL SHEETS
IMMOKALEE TERRACE Book 7 - Pages 66 & 66-A
IMMOKALEE BLVD.
OLIVE ST.
PASCO BLVD.
DADE ST.
WASHINGTON ST.
EARLY AVE.
Sta. 242+71.07
Sta. 239+35.80
Sta. 236+20.41
1"x 2" stake Center of Sec. 22
Point of Lot 9 is 32.03' Rt Sta. 239+95.00 at 90° to ℄
□ - Denotes original Sub. stake in place.
Sec. Line
¼ Cor. Conc. Mon.
Pine Post - Sec. Cor.
T44S - R25E
S. 70° 33'-30" E
R/W Line
℄ Proj.
110°17'
Sta. 271+84.67
Conc Mon. Sec Cor
PART № 4
P.I. Sta. 319+47.77
Δ 20°40' Lt.
D 1°00'
T 1044.67
L 2066.67
P.C. Sta. 308+98.10
P.T. Sta. 329+64.77
Sta. 316+36.71
11°37' T.C.
Conc. Mon. 40 Ac. Cor.
Present Road
Sta. 317+95 Turnout
Sta. 1+40 End 40' R/W
Sta. 326+27.90
Conc. Mon.
86°35' T.C.
Scale 1" = 200'
T44S - R25E
N 88°-46-30" E
Tin Theatre Bldg. - Stucco Front
2nd. Sty. Porch
2 Sty. Tin Bldg.
Fr. Barber Shop
Stucco Store
Fr. Beauty Parlor
2 Sty. Fr. House
Fr. House
Fr. Res.
PART № 5
40 Acre Cor. Conc. Mon.
T44S R25E R26E T44S
Conc Mon
END R/W PROJECT
Sta. 379+18.02
PART № 6
INSERT № 9 Scale: 1" = 100'
Tin Bridge - 1 Span 15 Rt.
1°00' Curve Lt.
P.I. Sta. 53+62.90 Δ = 0°42'30" Lt X on 80d Nail
INSERT № 1 Scale: 1" = 50'
Fr. Bldg. Poor Condition 8-8-42
Brick Bldg.
Stucco Bldg.
INSERT № 2 Scale: 1" = 50'
INSERT № 6 Scale: 1" = 100'
Fr. Bldgs.
Conc. Block Bldg. (Unfinished)
Milk House
Fr. Dairy Barn
Cow Shed
6" Hedge
¾" Water Pipe 6" below Nat. Grd.
½" Water Pipe 1½' below Nat. Ground
INSERT № 8 Scale: 1" = 100'
INSERT № 3 Scale: 1" = 50'
Fr. Store
INSERT № 4 Scale: 1" = 50'
INSERT № 5 Scale 1" = 100
INSERT № 7 Scale: 1" = 100'
N Polaris
Calculated 9.10 P.M. Time E.S.T Sept. 8 - 1942
88°-10'30"
P.O.T. Sta. 79+94.19
1207
Angles to Curve - Turned Tangent to Curve
S.R. 82
STATE OF FLORIDA
STATE ROAD DEPARTMENT Sh. 3
RIGHT OF WAY MAP
PROJ. № AW DA WR 7(1) (4516) LEE COUNTY
Road № 184
Names | Dates | Approved by
Designed
Drawn E.E.I. 8/25/42
Traced E.E.I. & LKT 9/3/42
Checked C.S.A. & T.D. 9/3/42
Revised C.E.S. L.C.L. 9-19-42 10-21-42
Division Engr.
State Highway Engineer.
Drawing
Index No.

FED. ROAD DIST. No.	STATE	FED. AID PROJ. No.	FISCAL YEAR	SHEET NO.	TOTAL SHEETS
	FLA.			4	

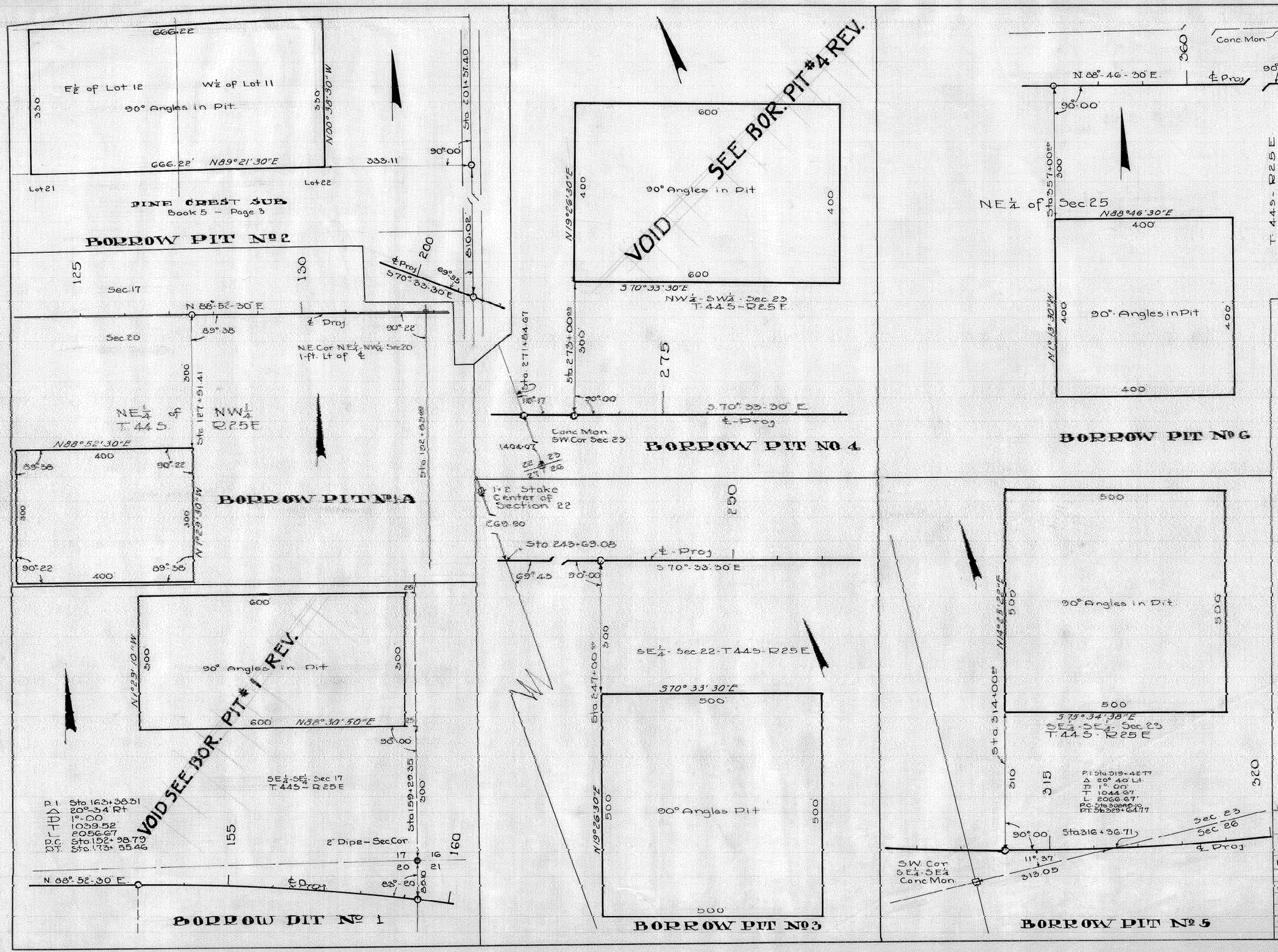

Note Angles on Curve Tang to Curve

BORROW PITS

S.R. 82 Scale: 1" = 100' 1207

STATE OF FLORIDA
STATE ROAD DEPARTMENT Sh. 4

RIGHT OF WAY MAP

PROJ. D-A-W.R-7(1) (4516) ~~Sta. 1+00 to 24+~~ Lee County

	Names	Dates	Approved by
Designed			
Drawn	L.R.T. & E.E.I.	10-13-42	DIVISION ENGINEER
Traced	E.E.I.	10-15-42	State Highway Engineer
Checked	G.D.E.	10-19-42	Drawing / Index No.
Revised			

FED. ROAD DIST. No.	STATE	FED. AID PROJ. No.	FISCAL YEAR	SHEET NO.	TOTAL SHEETS
	FLA.			5	

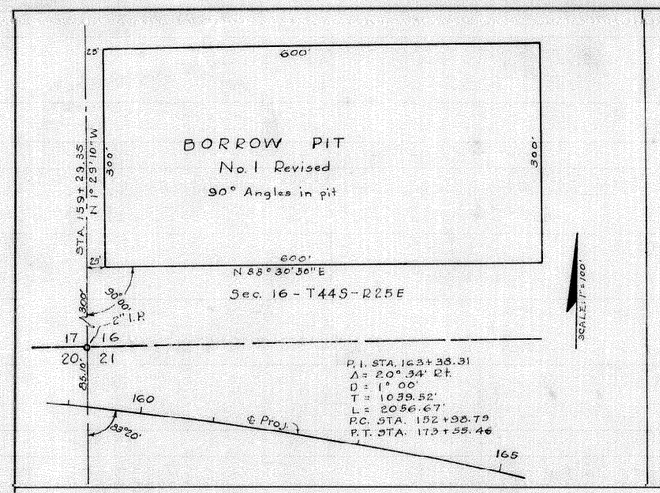

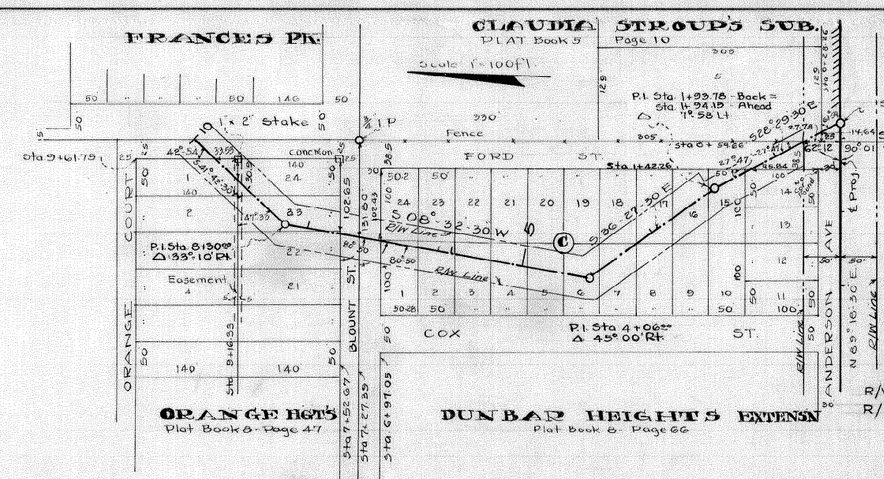

LAT. DITCH

LT. STA. 80+22.00

R/W WIDTH To STA. 2+00 - 30' Lt. - 15' Rt.

R/W WIDTH STA. 2+00 To 10+00 - 30' Lt. & Rt.

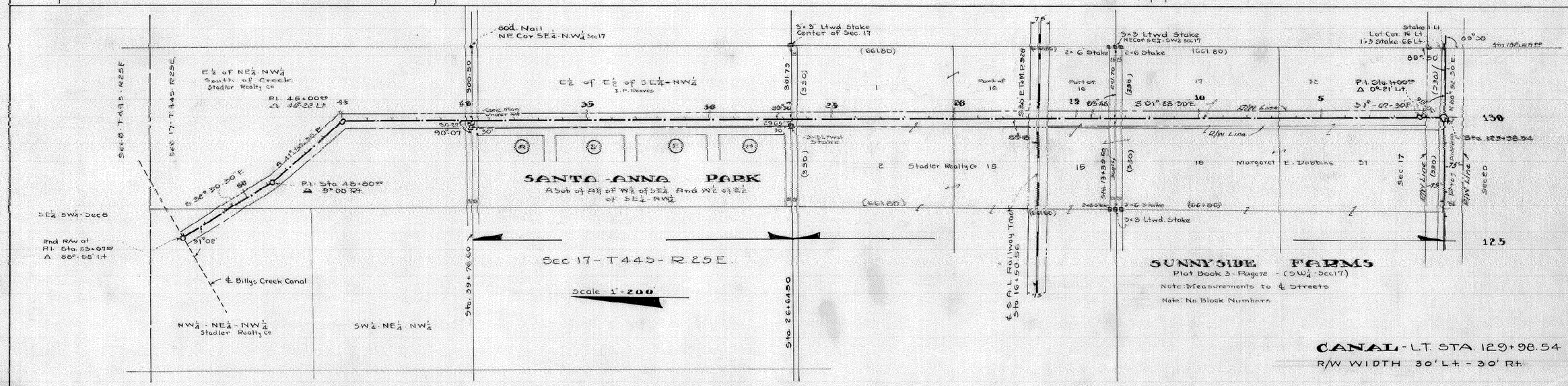

CANAL - L.T. STA. 129+98.54

R/W WIDTH 30' Lt. - 30' Rt.

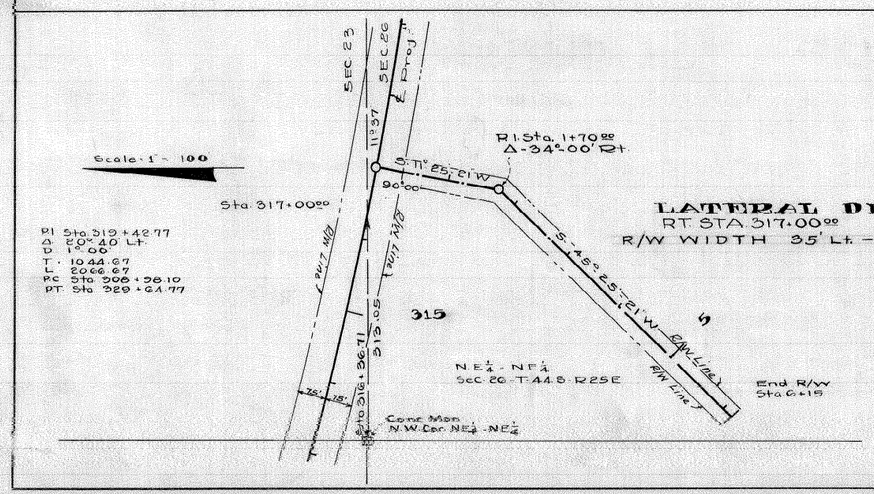

LATERAL DITCH

RT. STA. 317+00.00

R/W WIDTH 35' Lt. - 35' Rt.

Note: ANGLES TO CURVE ARE TANG. TO CURVE

S.R. 82 —DITCHES— 1207

STATE OF FLORIDA
STATE ROAD DEPARTMENT Sh. 5

RIGHT OF WAY MAP

PROJ. DA-WR-7(1)(45)(6) ~~State Id No. 184~~ - Lee County.

	Names	Dates	Approved by	
Designed				
Drawn	E.E.S.	10-17-62	Division Engineer	
Traced	E.E.S.	10-23-62	State Highway Engineer	
Checked	G.D.E.	10-30-62	Drawing	Index No.
Revised	L.C.L.	2-15-63		

FED. ROAD DIST. No.	STATE	FED. AID PROJ. No.	FISCAL YEAR	SHEET No.	TOTAL SHEETS
3	FLA.	DA-WR-7(1)	'42	6	

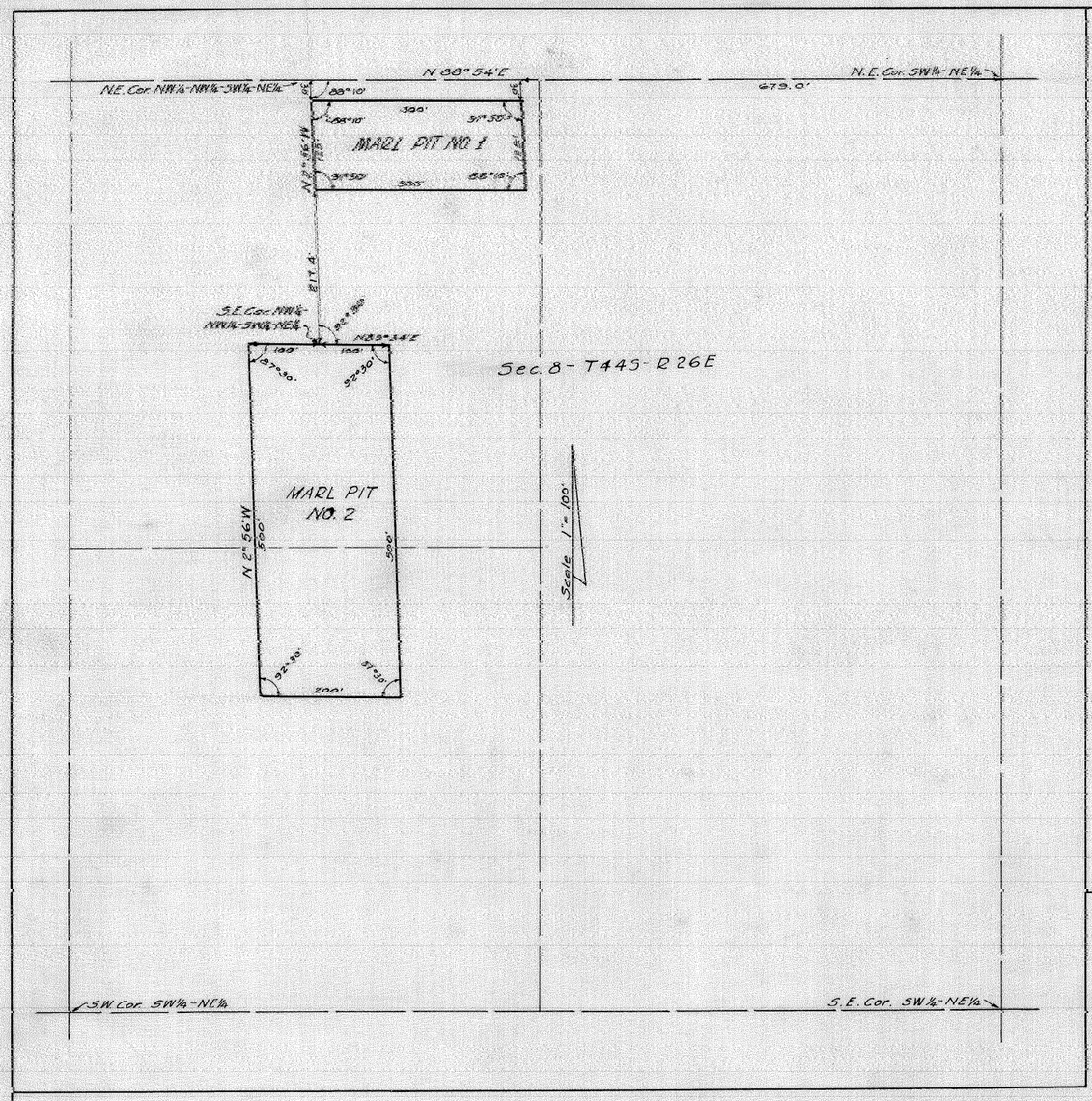

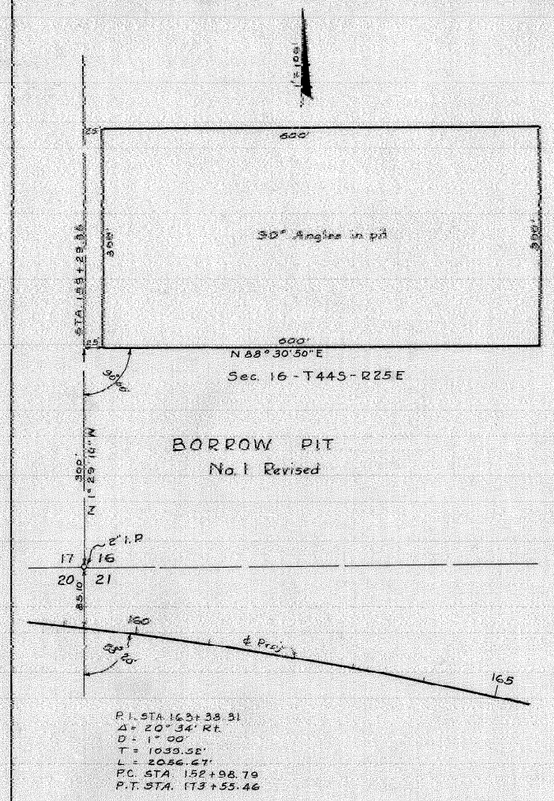

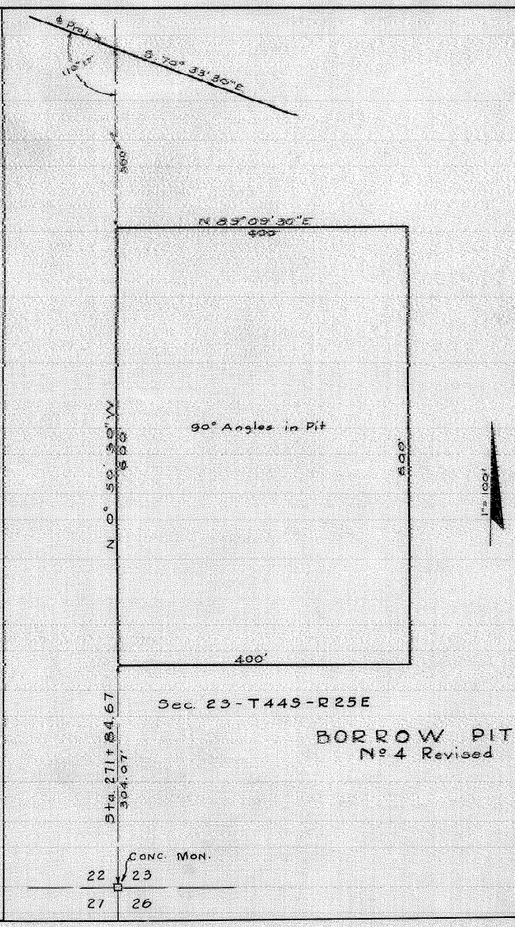

S.R.O.E. 1207

STATE OF FLORIDA
STATE ROAD DEPARTMENT

BORROW PITS S.A. Co

DA-WR-7(1)(4516) ~~FRD 184~~ - LEE COUNTY

	Names	Dates	Approved by
Designed			
Drawn	LCC	11-42	Bridge Engine.
Traced			State Highway Engineer.
Checked			Drawing / Index No.
Revised	LCC	1-11-43	