FED. ROAD DIV. No.	STATE	PROJECT NO.	FISCAL YEAR	SHEET No.
3	FLA.	12060-2514		1

Note:

⊙ — R/W Mk.

These symbols denote the location of underground Permanent R/W Markers (P.R/W.M.). The P.R/W.M. are 5/8" copper coated rods. Above ground reference markers are located within 1' of the P.R/W.M., where possible.

The locations of the P.R/W.M. were established by field survey in October 1979. The original field notes are filed in the District I Office, State of Florida Department of Transportation, Bartow, Florida. Copies of these notes are filed in the office of R/W Engineering, State of Florida Department of Transportation, Tallahassee, Florida.

Filed for record in the Office of the Clerk of the Circuit Court for the County of Lee, State of Florida, in Map Book , Page on the day of A.D. 198 .

Clerk of the Circuit Court
Lee County, Florida

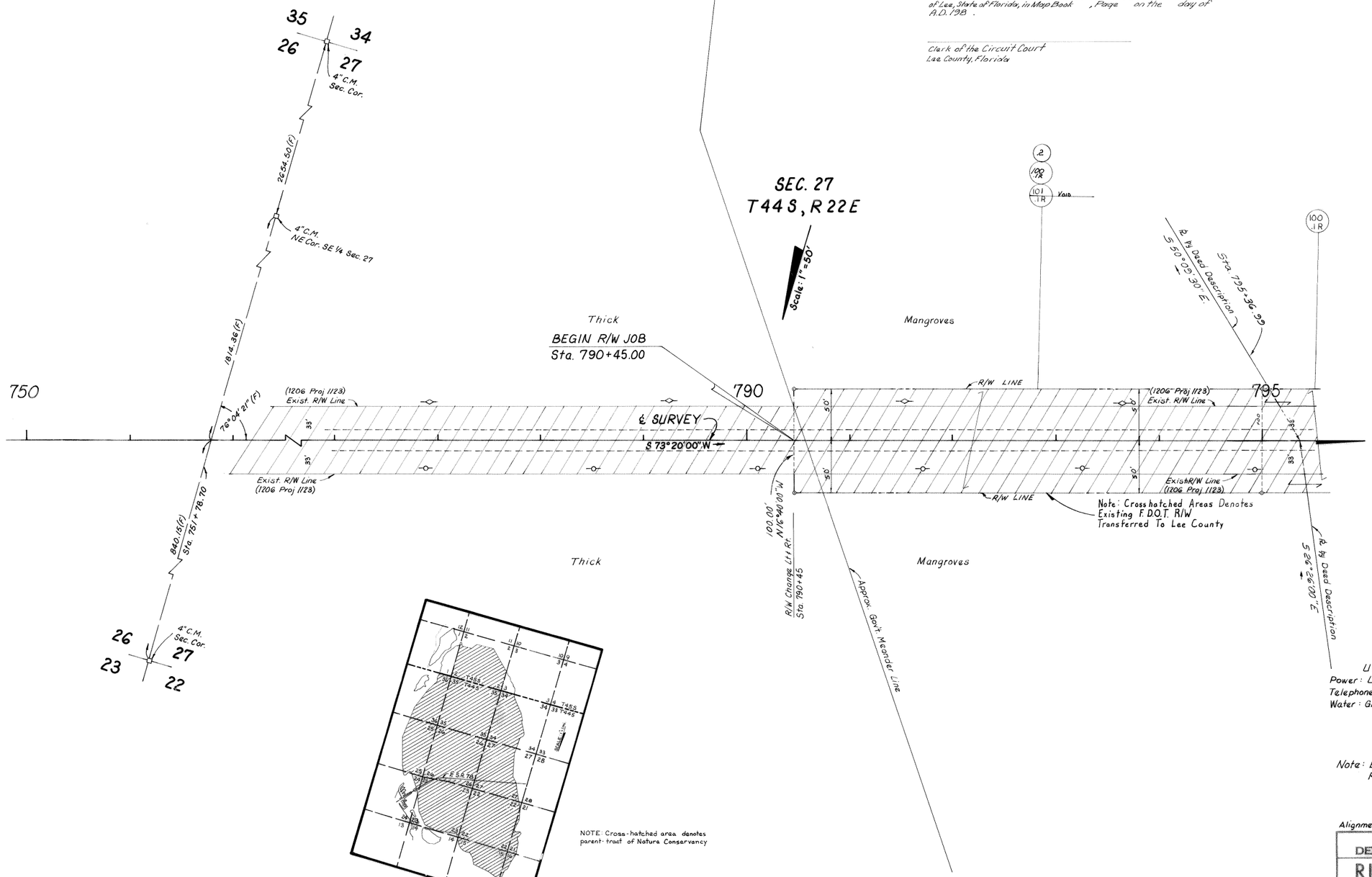

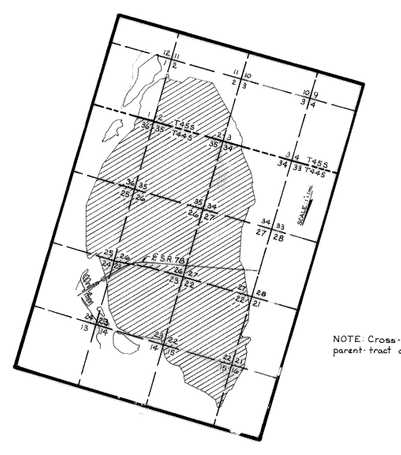

NOTE: Cross-hatched area denotes parent tract of Nature Conservancy

Note: Bearings and Exist. R/W taken from R/W Proj. No. 1206-Proj. 1123

BRIDGE No. 47

Alignment & Topog. taken from Field Book No. 07174.

REVISION	BY	DATE
X-Hatch RDWY	M.L.D.	4-7-89
F.R.M. & Note	[illegible]	1-2-80
REV. R/W LINE	VGS CB	8-16-77
Add Par No's & Void 101.1	D.S.	7-18-77
Add Parent Tract	D.S.	7-18-77
Add M&B's	M.H.D. K.W.G.	5-20-77
Rev. Total Sht. No.	M.H.D.	12-10-76

STATE OF FLORIDA
DEPARTMENT OF TRANSPORTATION

RIGHT OF WAY MAP

STATE ROAD No. 78 LEE COUNTY

	BY	DATE	APPROVED BY	DATE
DRAWN	M.H.D.	6-17-76	C.W. Monts DeOca by Cyrene	9/21/76
TRACED	M.H.D.	6-18-76	DISTRICT ENGINEER	
CHECKED	C.U.K.	6-21-76	D. E. Meckel	10-15-76
COMPARED	M.H.D.	9-21-76	ENGINEER OF RIGHT OF WAY	
INDEXED			STATE HIGHWAY ENGINEER	

SECTION 12060-2514 SHEET 1 OF 3

B.I. No. 114491

FED. ROAD DIV. No.	STATE	PROJECT NO.	FISCAL YEAR	SHEET No.
3	F.L.A.	12060-2514		2

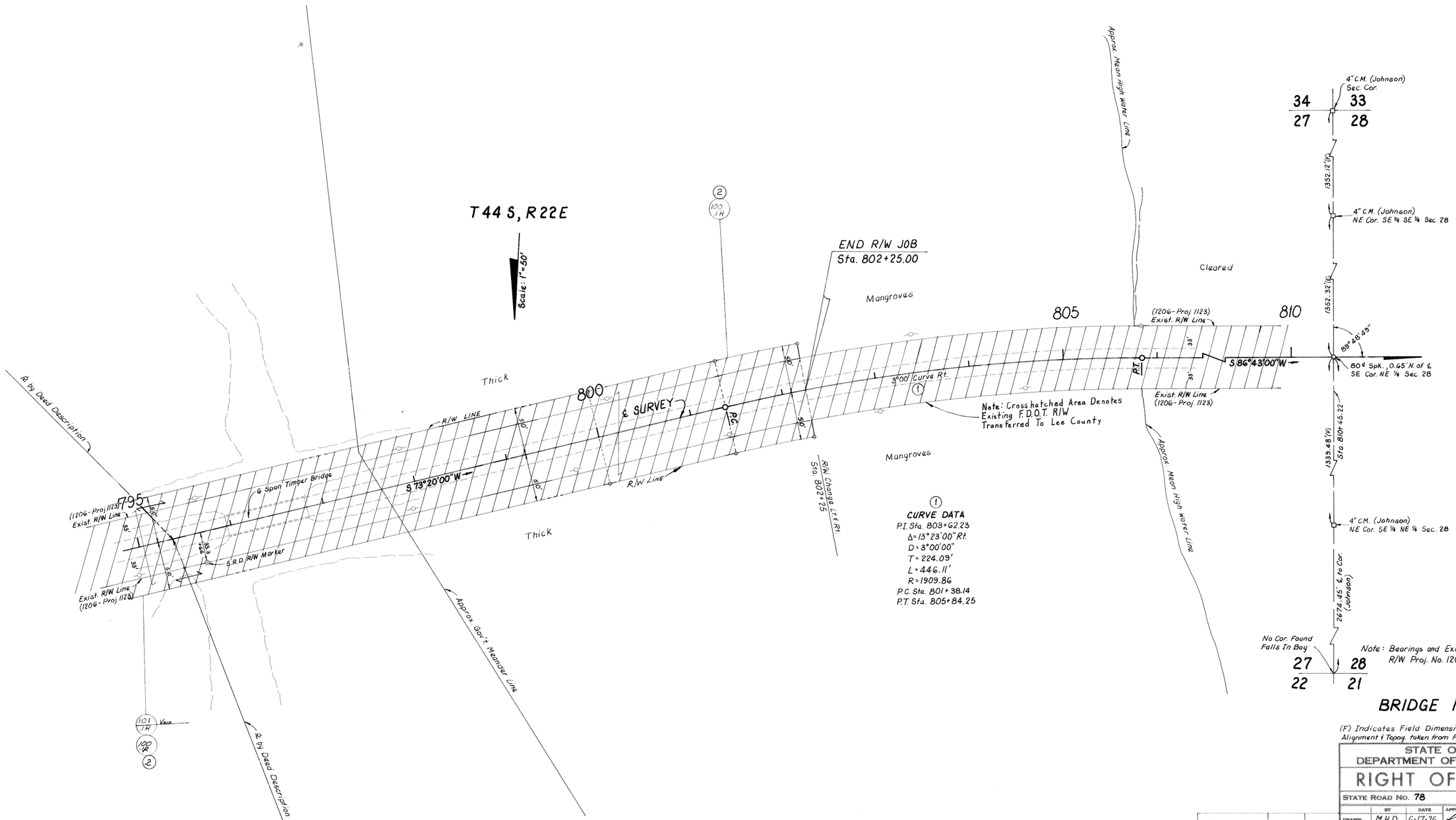

CURVE DATA

P.I. Sta. 803+62.23
Δ = 13°23'00" Rt.
D = 3°00'00"
T = 224.09'
L = 446.11'
R = 1909.86
P.C. Sta. 801+38.14
P.T. Sta. 805+84.25

BRIDGE No. 47

(F) Indicates Field Dimension
Alignment & Topog. taken from Field Book No. 07174.

REVISION	BY	DATE
X-HATCH RDWY	M.L.D.	4-7-89
C.S.M.E. Mark	W.G.S.	1-8-77
REV R/W LINE	V.G.S. Conv	8-16-77
Add Pan Nos. & Mod 1001	D.S.	7-13-77
Add MHW Line & Sht No.	M.H.D.	12-10-76

STATE OF FLORIDA
DEPARTMENT OF TRANSPORTATION

RIGHT OF WAY MAP

STATE ROAD No. 78 LEE COUNTY

	BY	DATE	APPROVED BY	DATE
DRAWN	M.H.D.	6-17-76	Original E.W. Monte De Lira	9/21/76 DISTRICT ENGINEER
TRACED	M.H.D.	6-18-76		
CHECKED	C.U.K.	6-21-76		
COMPARED	M.H.D.	9-21-76	10-15-76 ENGINEER OF RIGHT OF WAY	
INDEXED			STATE HIGHWAY ENGINEER	

SECTION 12060-2514 SHEET 2 OF 3

B.I. No. 114491

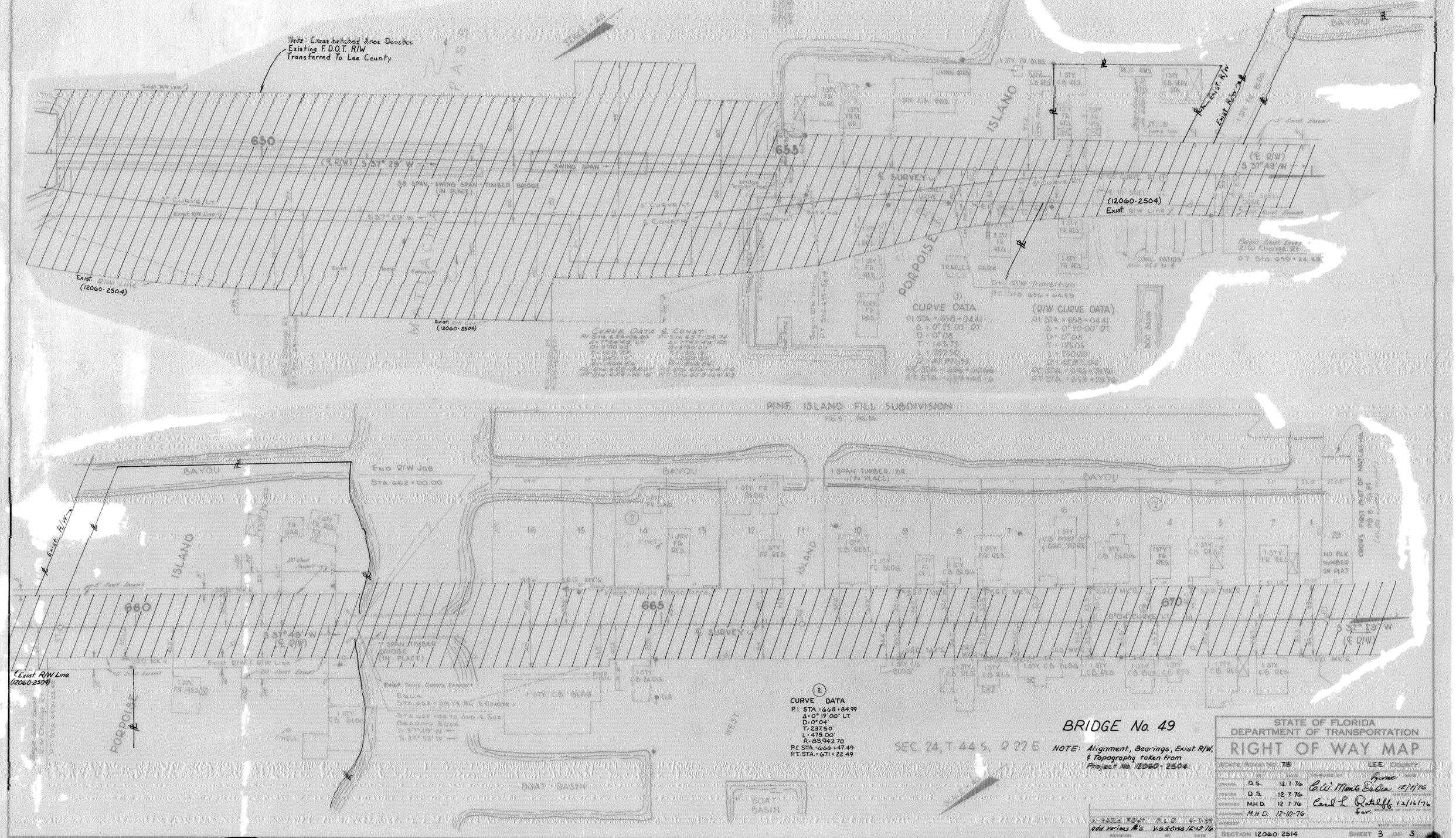

12060-2514
3
Note: Cross hatched Area Denotes Existing F.D.O.T. R/W Transferred To Lee County
650
655
660
665
670
(℄ R/W) S 37° 29' W
SWING SPAN
38 SPAN - SWING SPAN - TIMBER BRIDGE (IN PLACE)
℄ SURVEY
(℄ R/W) S 37° 49' W
(12060-2504) Exist. R/W Line
Exist. R/W Line (12060-2504)
Exist. (12060-2504)
PORPOISE ISLAND
TRAILER PARK
CURVE DATA
(R/W CURVE DATA)
CURVE DATA ℄ CONST.
PINE ISLAND FILL SUBDIVISION
BAYOU
END R/W JOB
STA 662+00.00
1 SPAN TIMBER BR. (IN PLACE)
7 SPAN TIMBER BRIDGE (IN PLACE)
Exist. R/W
Exist. R/W Line (12060-2504)
PORPOISE
BOAT BASIN
WEST
CURVE DATA
P.I. STA. = 668+84.99
Δ = 0° 19' 00" LT
D = 0° 04'
T = 237.50'
L = 475.00'
R = 85,943.70
P.C. STA. = 666+47.49
P.T. STA. = 671+22.49
SEC 24, T 44 S, R 22 E
BRIDGE No. 49
NOTE: Alignment, Bearings, Exist. R/W, & Topography taken from Project No. 12060-2504.
STATE OF FLORIDA
DEPARTMENT OF TRANSPORTATION
RIGHT OF WAY MAP
LEE COUNTY
DRAWN D.S. 12-7-76
TRACED D.S. 12-7-76
CHECKED M.H.D. 12-7-76
COMPARED M.H.D. 12-10-76
C.W. Monte Dasca 12/7/76
Carl L. Ratcliff 12/16/76
SECTION 12060-2514
SHEET 3 OF 3
B.I. No. 114431