FED. ROAD DIV. No.	STATE	PROJECT No.	FISCAL YEAR	SHEET No.
3	FLA.	12060 - 2507		1

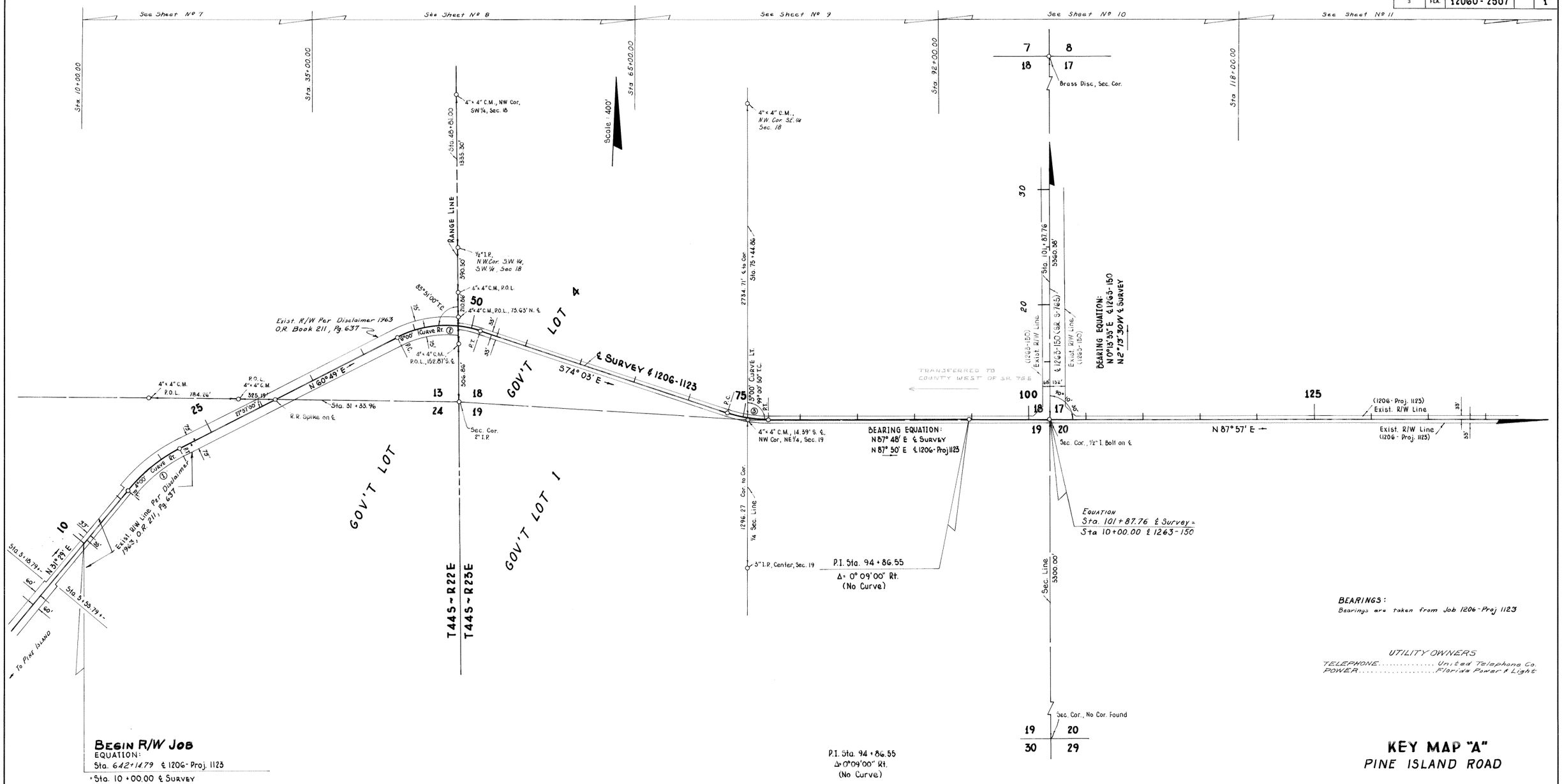

BEGIN R/W JOB
EQUATION:
Sta. 642+14.79 ℄ 1206-Proj. 1123
= Sta. 10+00.00 ℄ SURVEY

BEARINGS:
Bearings are taken from Job 1206-Proj 1123

UTILITY OWNERS
TELEPHONE..... United Telephone Co.
POWER..... Florida Power & Light

① CURVE DATA
P.I. Sta. 18+97.79
Δ = 23°20' Rt.
D = 4°00'00"
T = 295.85'
L = 583.45'
R = 1432.69'
P.C. Sta. 16+01.96
P.T. Sta. 21+85.41

② CURVE DATA
P.I. Sta. 47+27.12
Δ = 45°08' Rt.
D = 6°00'
T = 396.85'
L = 752.22'
R = 954.93'
P.C. Sta. 43+30.27
P.T. Sta. 50+82.49

③ CURVE DATA
P.I. Sta. 75+48.55
Δ = 18°09' Lt.
D = 5°00'
T = 188.03'
L = 363.00'
R = 1145.92'
P.C. Sta. 73+65.52'
P.T. Sta. 77+28.52'

KEY MAP "A"
PINE ISLAND ROAD

Align., L.L. Ties, Sub. Ties taken from F.B. 866367

STATE OF FLORIDA
STATE ROAD DEPARTMENT

RIGHT OF WAY MAP

STATE ROAD No. 78 LEE COUNTY

	By	Date	Approved By	Date
Drawn	C.U.K.	8-7-69		
Traced	R.D.H.	8-11-69		District Engineer
Checked	D.C.	9-22-69		8-25-70
Compared				Engineer of Rights of Way
Indexed				State Highway Engineer

Revision	By	Date

SECTION 12060-2507 SHEET 1 OF

A. N. COGSWELL, JACKSONVILLE — FILM

FED. ROAD DIV. No.	STATE	PROJECT No.	FISCAL YEAR	SHEET No.
3	FLA.	12060-2507		2

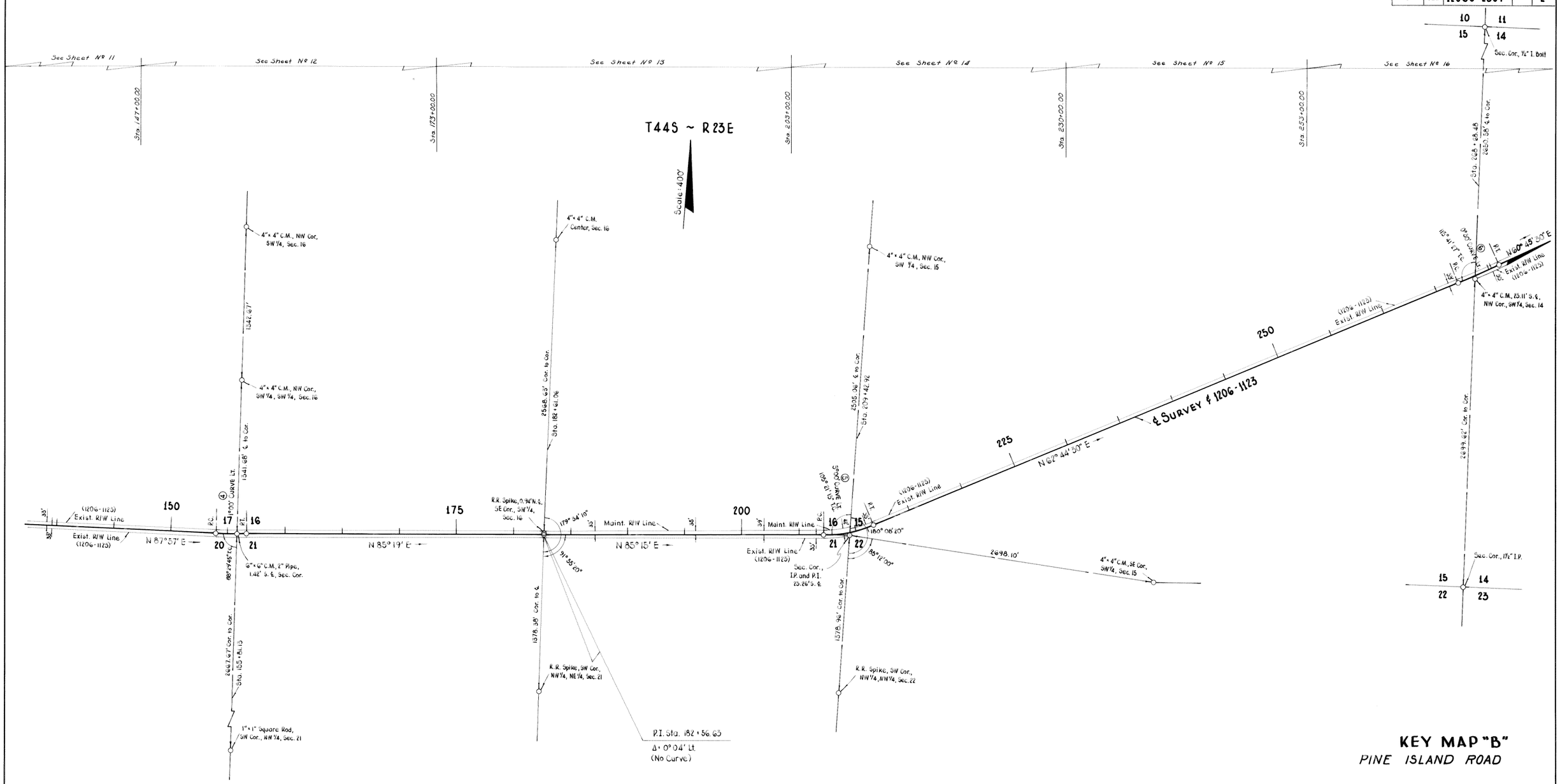

KEY MAP "B"

PINE ISLAND ROAD

④ CURVE DATA
P.I. Sta. 155 + 28.16
Δ = 02° 38' Lt.
D = 1° 00'
T = 131.69'
L = 263.33'
R = 5729.58'
P.C. Sta. 153 + 96.47
P.T. Sta. 156 + 59.80

⑤ CURVE DATA
P.I. Sta. 209 + 40.50
Δ = 22° 50' 50" Lt.
D = 5° 00'
T = 228.06'
L = 450.17'
R = 1145.92'
P.C. Sta. 207 + 12.48
P.T. Sta. 211 + 62.64

⑥ CURVE DATA
P.I. Sta. 269 + 05.90
Δ = 01° 59' Lt.
D = 0° 50'
T = 198.55'
L = 396.66'
R = 11,459.16'
P.C. Sta. 267 + 05.55
P.T. Sta. 271 + 02.21

REVISION	BY	DATE

STATE OF FLORIDA
STATE ROAD DEPARTMENT

RIGHT OF WAY MAP

STATE ROAD No. 78 LEE COUNTY

	BY	DATE	APPROVED BY	DATE
DRAWN	C.U.K.	8-12-69		
TRACED	R.D.H.	8-15-69		
CHECKED	D.C.	9-23-69		8-25-70
COMPARED				
INDEXED				

DISTRICT ENGINEER
ENGINEER OF RIGHTS OF WAY
STATE HIGHWAY ENGINEER

SECTION. 12060-2507 SHEET 2 OF

A. B. CUSWELL, JACKSONVILLE — FILM

FED. ROAD DIV. No.	STATE	PROJECT No.	FISCAL YEAR	SHEET No.
3	FLA.	12060-2507		3

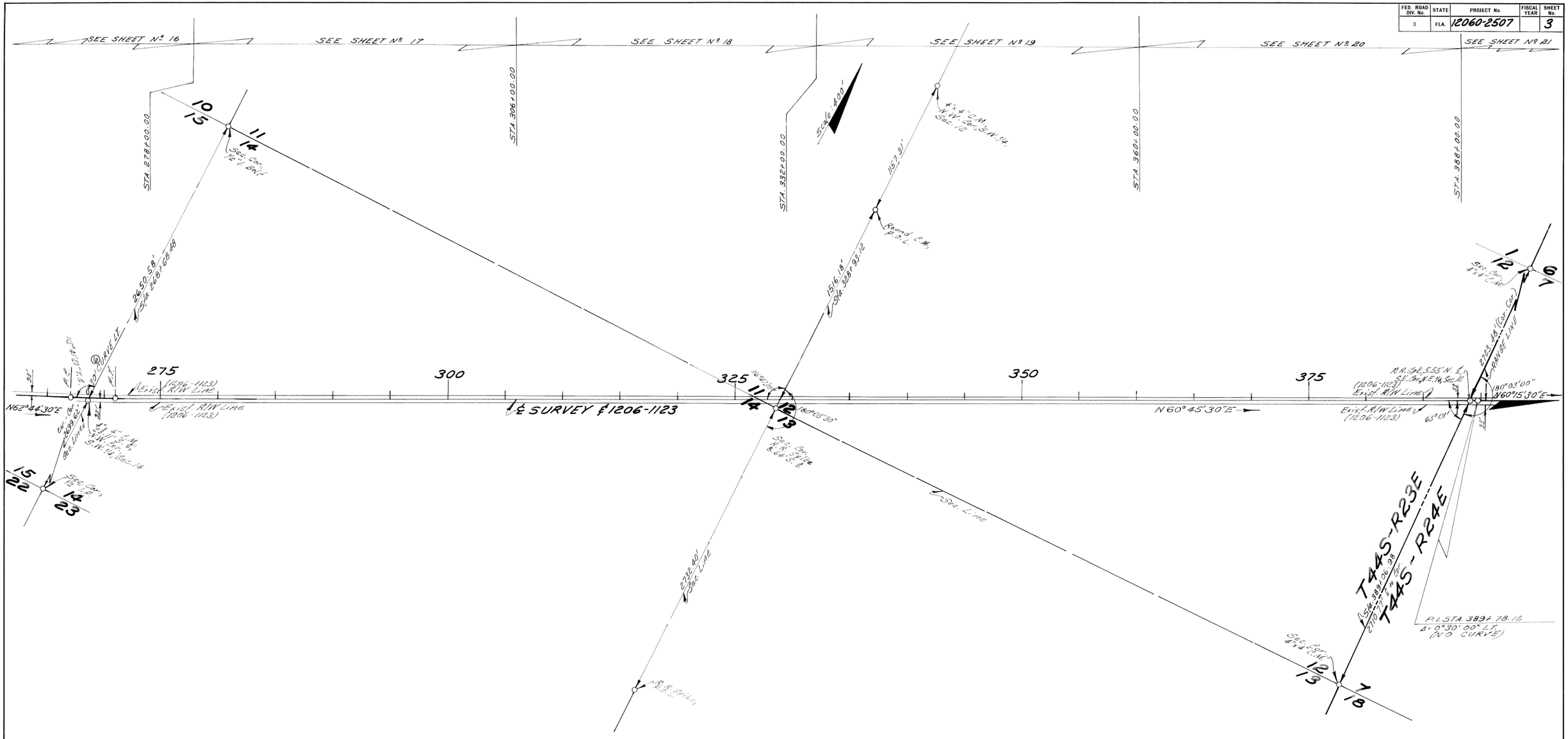

⑥

CURVE DATA

P.I. STA. 269+03.90
Δ = 01°59' LT.
D = 0°30'
T = 198.35'
L = 396.66'
R = 11,459.16'
P.C. STA. 267+05.55
P.T. STA. 271+02.21

P.I. STA. 389+78.12
Δ = 0°30'00" LT.
(NO CURVE)

KEY MAP "C"

PINE ISLAND ROAD

STATE OF FLORIDA
STATE ROAD DEPARTMENT

RIGHT OF WAY MAP

STATE ROAD No. 78 LEE COUNTY

	By	Date	Approved By	Date
Drawn	C.U.R.	8-12-69		
Traced	R.L.H.	8-13-69		
Checked	D.C.	9-23-69		8-25-70
Compared				
Indexed				

District Engineer
Engineer of Rights of Way
State Highway Engineer

Revision	By	Date

SECTION 12060-2507 SHEET 3 OF

A. R. Cogswell - Jacksonville - Film

FED. ROAD DIV. No.	STATE	PROJECT No.	FISCAL YEAR	SHEET No.
3	FLA.	12060-2507		4

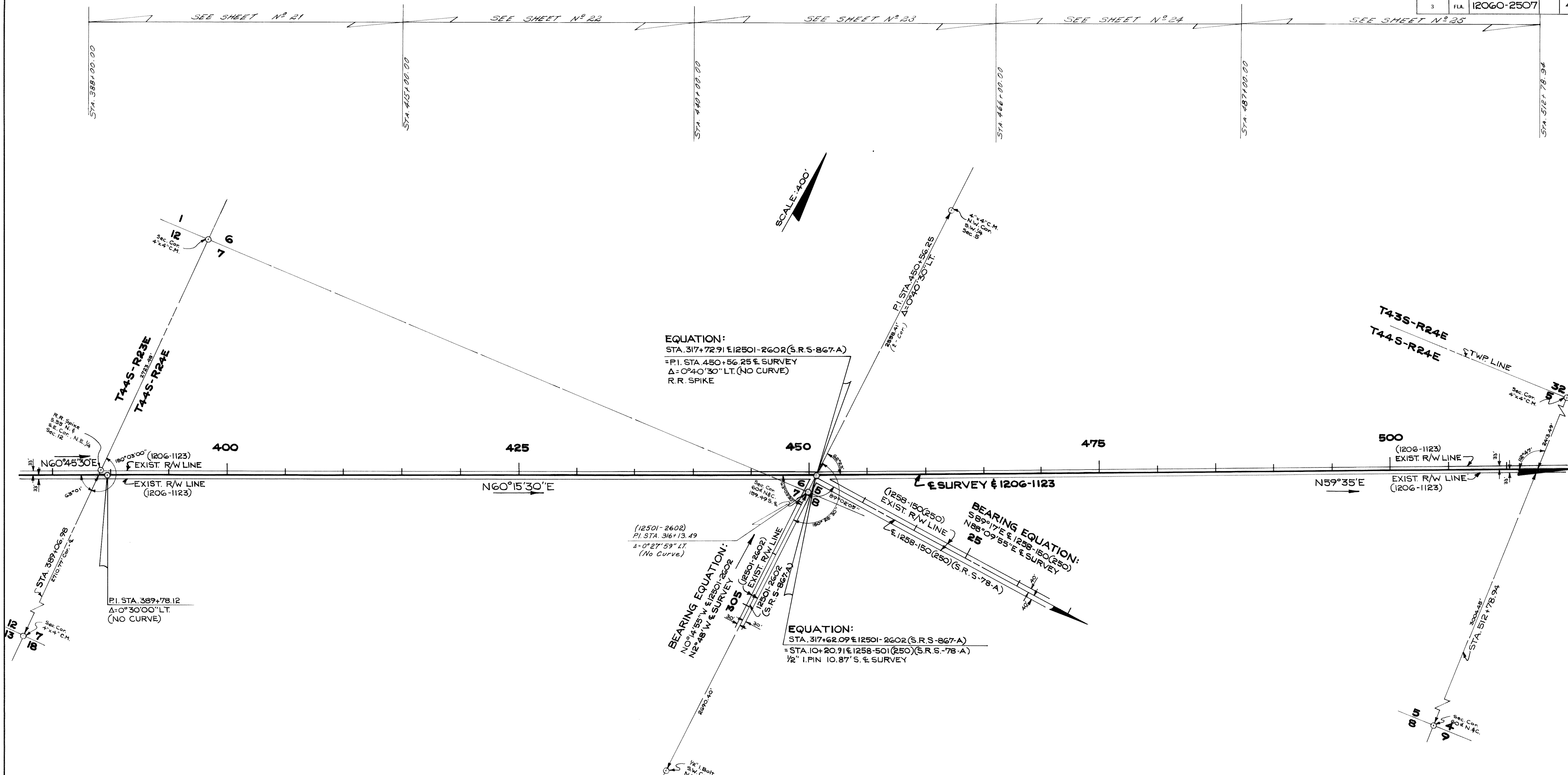

KEY MAP "D"

PINE ISLAND ROAD

P.I. STA. 389+78.12
Δ=0°30'00" LT.
(NO CURVE)

P.I. STA. 450+56.25
Δ=0°40'30" LT.
(NO CURVE)

STATE OF FLORIDA
STATE ROAD DEPARTMENT

RIGHT OF WAY MAP

STATE ROAD NO. 78 LEE COUNTY

	BY	DATE	APPROVED BY	DATE
DRAWN	C.U.K.	8-13-69	[signature] DISTRICT ENGINEER	
TRACED	R.L.C.	8-14-69		
CHECKED	D.C.	9-24-69	[signature] ENGINEER OF RIGHTS OF WAY	8-25-70
COMPARED				
INDEXED			STATE HIGHWAY ENGINEER	

REVISION	BY	DATE

SECTION. 12060-2507 SHEET 4 OF

FED. ROAD DIV. No.	STATE	PROJECT No.	FISCAL YEAR	SHEET No.
3	FLA.	12060 - 2507		5

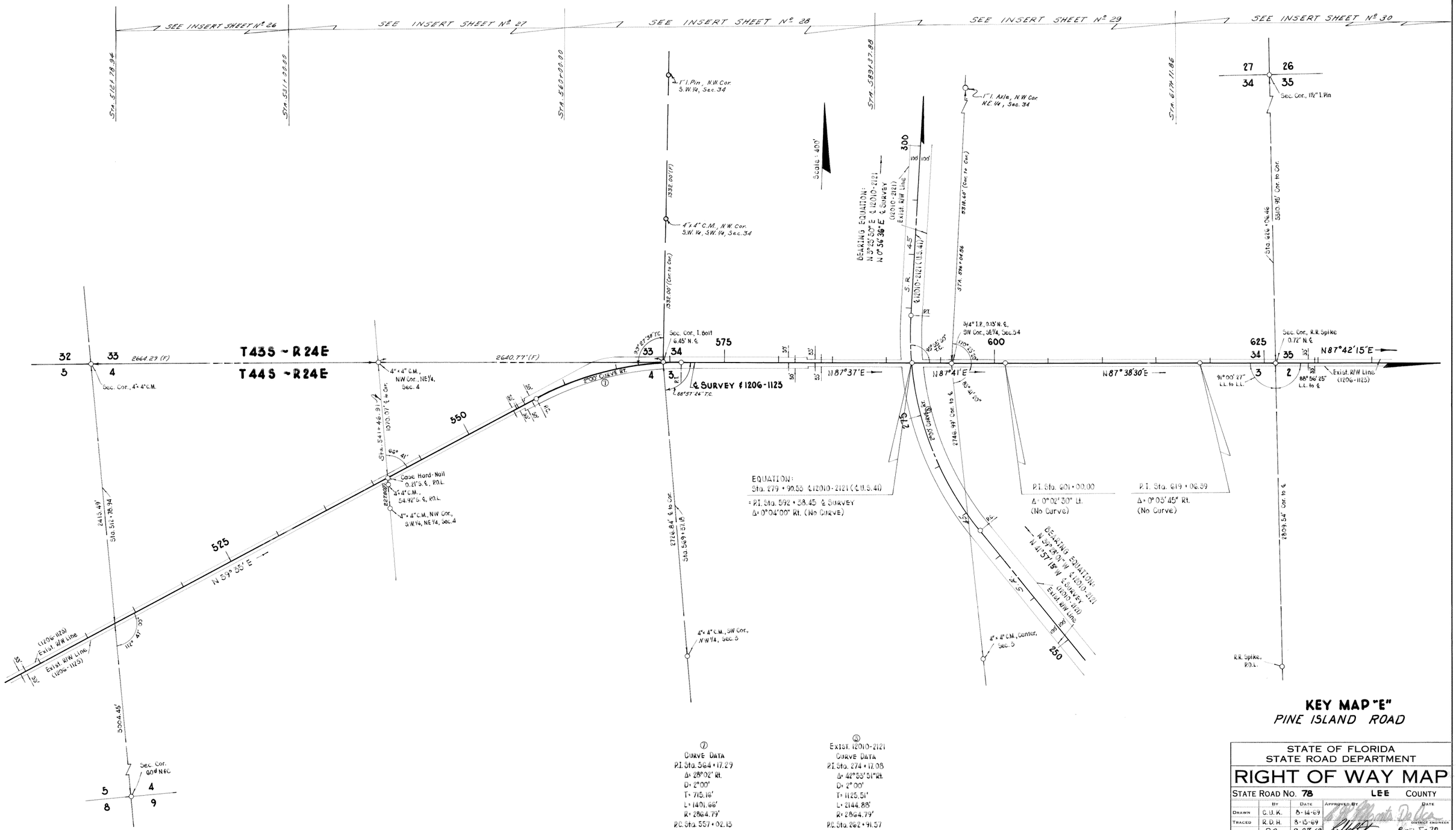

KEY MAP "E"
PINE ISLAND ROAD

① CURVE DATA
P.I. Sta. 564 + 17.29
Δ = 28°02' Rt.
D = 2°00'
T = 715.16'
L = 1401.66'
R = 2864.79'
P.C. Sta. 557 + 02.13
P.T. Sta. 571 + 03.80

② EXIST. 12010-2121 CURVE DATA
P.I. Sta. 274 + 17.08
Δ = 42°53'51" Rt.
D = 2°00'
T = 1125.51'
L = 2144.88'
R = 2864.79'
P.C. Sta. 262 + 91.57
P.T. Sta. 284 + 36.45

STATE OF FLORIDA
STATE ROAD DEPARTMENT

RIGHT OF WAY MAP

STATE ROAD No. 78 LEE COUNTY

	BY	DATE	APPROVED BY	DATE
DRAWN	C.U.K.	8-14-69		
TRACED	R.D.H.	8-15-69	DISTRICT ENGINEER	
CHECKED	D.C.	9-23-69		8-25-70
COMPARED			ENGINEER OF RIGHTS OF WAY	
INDEXED			STATE HIGHWAY ENGINEER	

REVISION	BY	DATE

SECTION. 12060-2507 SHEET 5 OF

A. R. COGSWELL, JACKSONVILLE — FILM

FED. ROAD DIV. No.	STATE	PROJECT No.	FISCAL YEAR	SHEET No.
3	FLA.	12060-2507		6

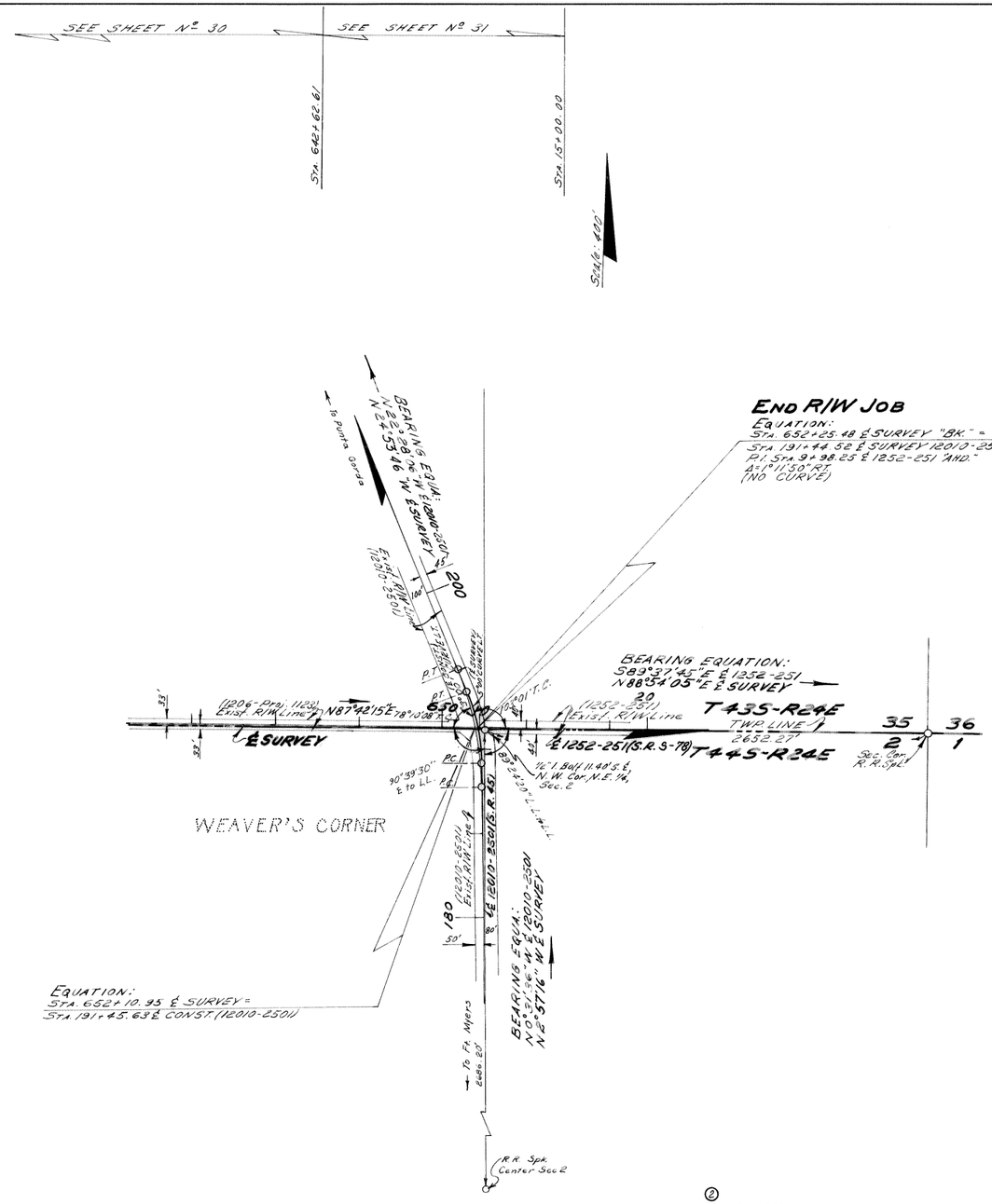

② EXIST. 12010-2501 CURVE DATA

P.I. STA. 191+43.44
Δ=21°56'30" LT.
D=5°00'
T=222.14'
L=438.85'
R=1145.92'
P.C. STA. 189+21.30
P.T. STA. 193+60.15

EXIST. & CONST. 12010-2501 CURVE DATA

P.I. STA. 191+43.44
Δ=21°56'30" LT.
D=3°00'
T=370.23'
L=731.39'
R=1909.86'
P.C. STA. 187+73.21
EQUA.: P.T. STA. 195+04.60 ℄ CONST. "BK." = STA. 193+08.24 ℄ SURVEY "AHD."

KEY MAP "F"

PINE ISLAND ROAD

STATE OF FLORIDA
STATE ROAD DEPARTMENT

RIGHT OF WAY MAP

STATE ROAD No. 78 LEE COUNTY

	By	Date	Approved By	Date
Drawn	C.U.K.	9-11-69		
Traced	R.L.H.	9-12-69		District Engineer
Checked	D.C.	9-23-69		8-25-70 Engineer of Rights of Way
Compared				
Indexed				State Highway Engineer

Revision	By	Date

SECTION 12060-2507 SHEET 6 OF

A. R. COGSWELL, JACKSONVILLE — FILM