FED. ROAD DIV. No.	STATE	SEC. AND JOB No.	FISCAL YEAR	SHEET No.	TOTAL SHEETS
3	FLA.	12040-2501		1	

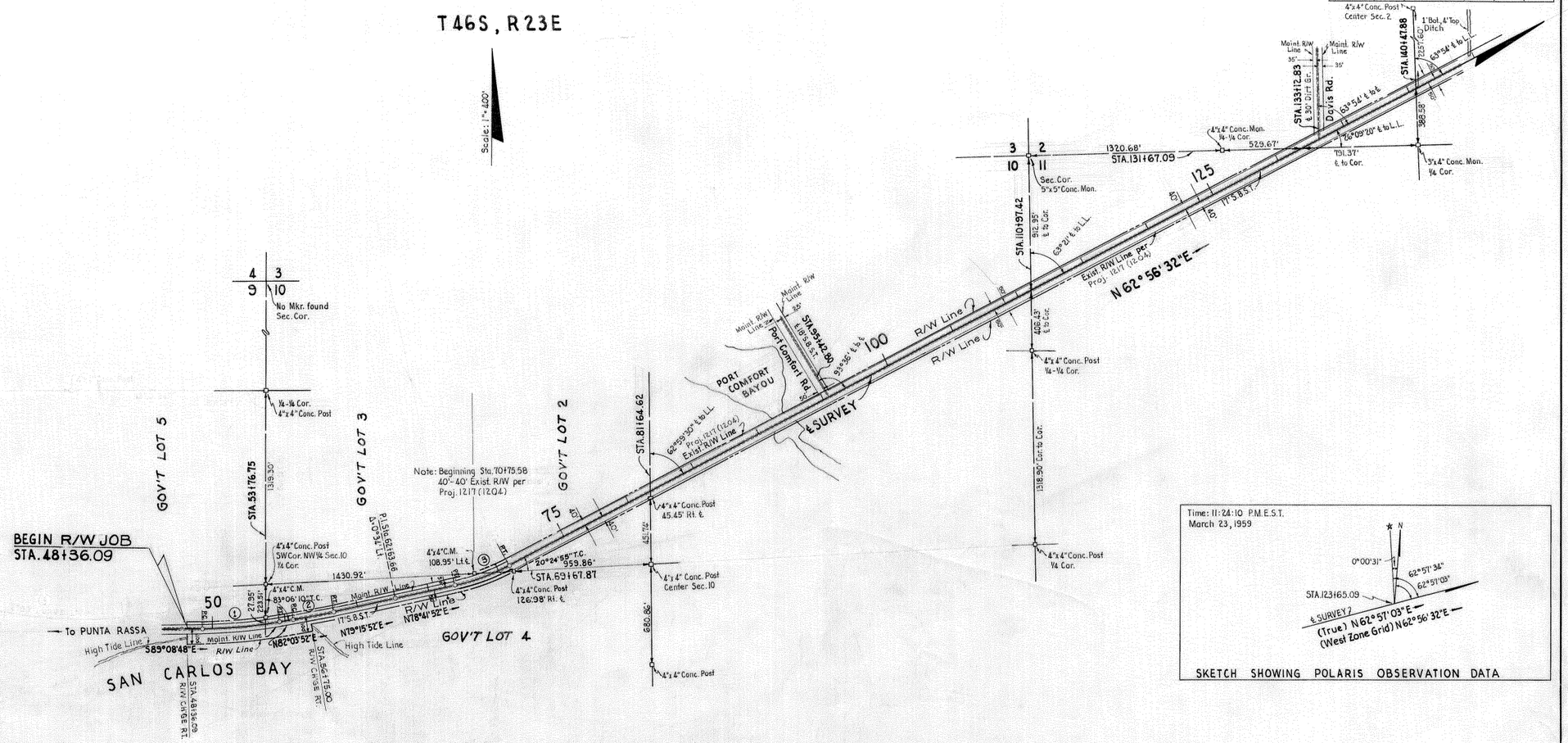

SKETCH SHOWING POLARIS OBSERVATION DATA

UTILITY OWNERS:
All telephone lines are Inter-Co. Tele. & Telegph. Co., Ft. Myers, Fla.
All power lines are Fla. Power & Light Co., Ft. Myers, Fla.
All telegraph Lines are Western Union, Ft. Myers, Fla.

Note: Bearings are based on West Zone Grid (See sketch above.)

CURVE Nº 1
P.I. Sta. 51+93.08
Δ= 8° 47' 20" Lt.
D= 1° 40'
T= 264.19'
L= 527.33'
R= 3437.75'
P.C. Sta. 49+28.89
P.T. Sta. 54+56.22

CURVE Nº 2
P.I. Sta. 56+96.69
Δ= 2° 48' Lt.
D= 1° 00'
T= 140.03'
L= 280.00'
R= 5729.58'
P.C. Sta. 55+56.66
P.T. Sta. 58+36.66

P.I. STA. 62+63.66
Δ=0°34' LT.
NO CURVE

CURVE Nº 3
P.I. Sta. 68+79.89
Δ=15° 45' 20" Lt.
D= 4° 00'
T= 198.20'
L= 393.89
R= 1432.40'
P.C. Sta. 66+81.69
P.T. Sta. 70+75.58

KEY MAP "A"

Topography taken from Field Book Nº 375978
Maint. R/W Plotted from Field Book Nº 380088.
Alignment & Ties Plotted from Field Book Nº 380088 & Field Map.

STATE OF FLORIDA
STATE ROAD DEPARTMENT

RIGHT OF WAY MAP

SECTION No. 12040-2501

ROAD No. 867 LEE COUNTY

SCALE 1" = 400'	NAMES	DATES	APPROVED BY
DRAWN	E. E. T.	3-3-59	H. M. Johnson
TRACED	E. E. T.	3-12-59	DIVISION ENGINEER
INDEXED			A. G. Church 5-20-59
REVISED	A.W.C.	5-28-59	STATE HIGHWAY ENGINEER
REVISED			
CHK'D:	W. J. P.	4-29-59	

1

FED. ROAD DIV. No.	STATE	SEC. AND JOB No.	FISCAL YEAR	SHEET No.	TOTAL SHEETS
3	FLA.	12040-2501		2	

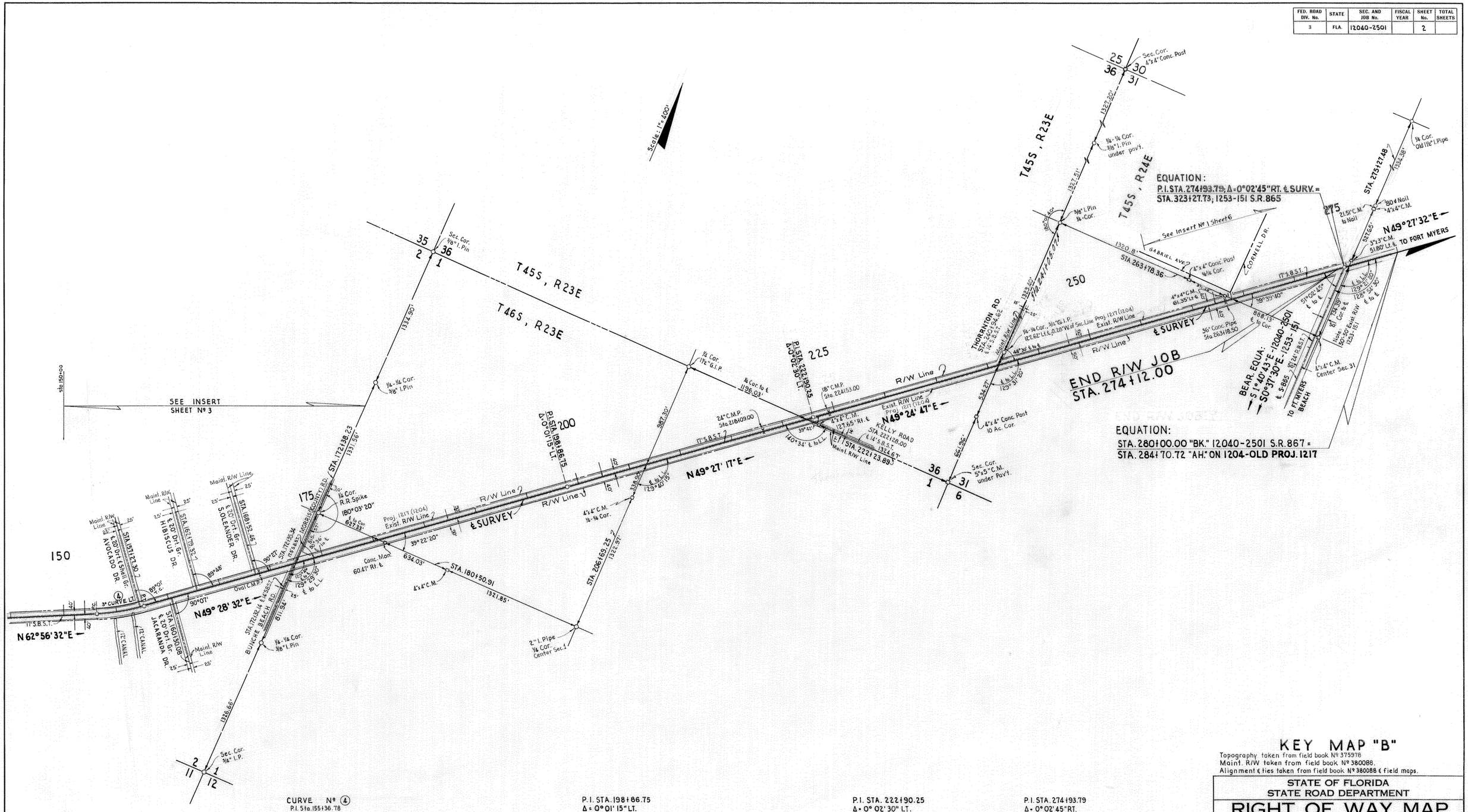

CURVE Nº 4
P.I. Sta. 155+36.78
Δ = 13° 28' Lt.
D = 3° 00'
T = 225.48'
L = 448.89'
R = 1909.86'
P.C. Sta. 153+11.30
P.T. Sta. 157+60.19

P.I. STA. 198+86.75
Δ = 0° 01' 15" LT.
NO CURVE

P.I. STA. 222+90.25
Δ = 0° 02' 30" LT.
NO CURVE

P.I. STA. 274+93.79
Δ = 0° 02' 45" RT.
NO CURVE

KEY MAP "B"

Topography taken from field book Nº 375978
Maint. R/W taken from field book Nº 380088.
Alignment ℄ ties taken from field book Nº 380088 ℄ field maps.

STATE OF FLORIDA
STATE ROAD DEPARTMENT

RIGHT OF WAY MAP

SECTION No. 12040-2501

ROAD No. 867 LEE COUNTY

SCALE 1" = 400'	NAMES	DATES	APPROVED BY
DRAWN	E.E.T.	3-5-59	H. M. Johnson — DIVISION ENGINEER 5-20-59
TRACED	E.E.T.	3-26-59	A. C. Chillo Jr. — STATE HIGHWAY ENGINEER
INDEXED			
REVISED	R.E.T. A.W.C.	6-5-59 6-24-59	
REVISED			
CHECKED:	W.J.P.	4-29-59	

FED. ROAD DIV. No.	STATE	SEC. AND JOB No.	FISCAL YEAR	SHEET No.	TOTAL SHEETS
3	FLA.	1204-2501		3	

T 46 S, R 23 E

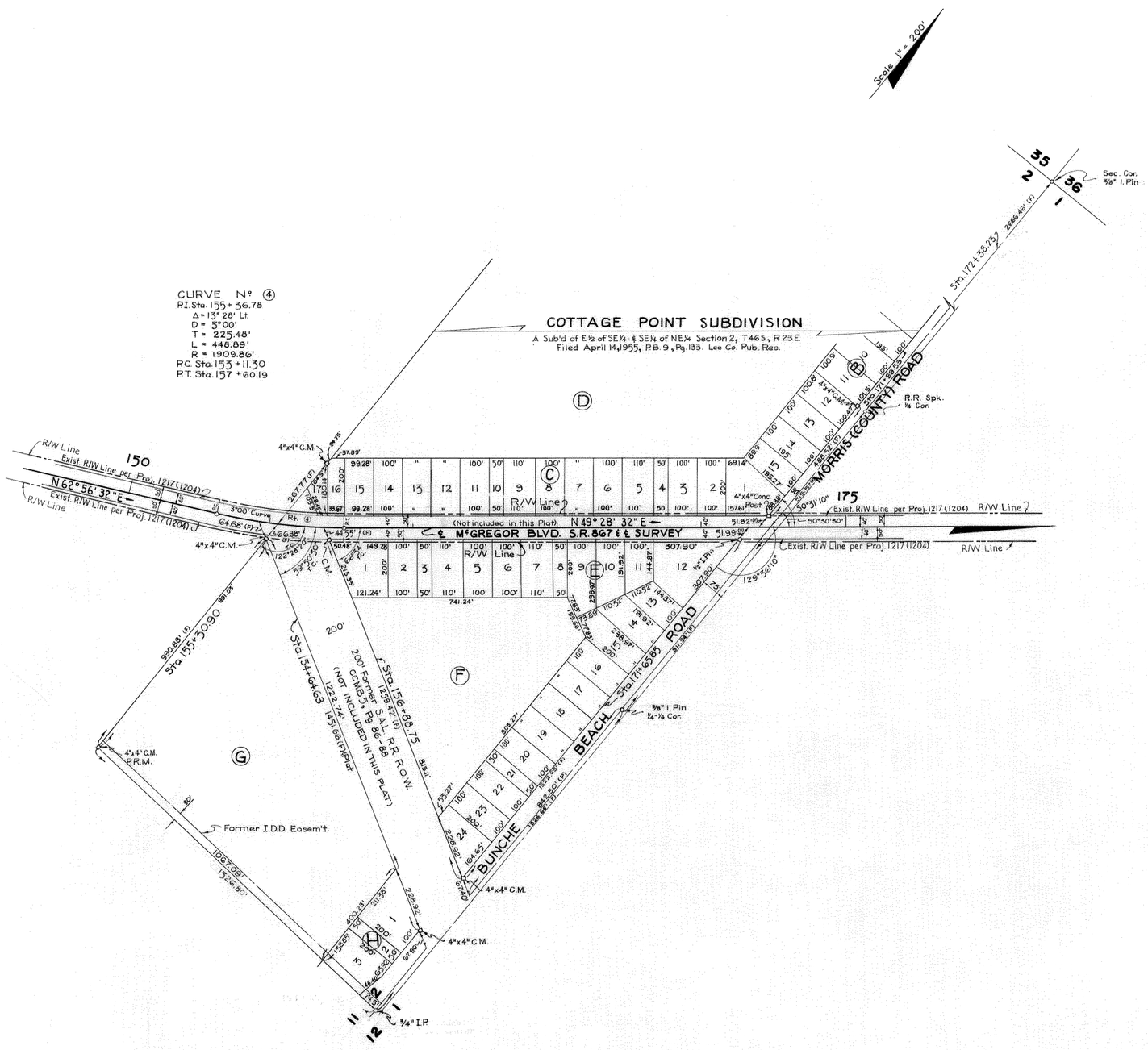

INSERT

Alignment & Ties taken from field book N° 380088 & field map

STATE OF FLORIDA
STATE ROAD DEPARTMENT

RIGHT OF WAY MAP

SECTION No. 12040 - 2501

ROAD No. 867 LEE COUNTY

SCALE 1"=	NAMES	DATES	APPROVED BY
DRAWN	E.E.T.	3-11-59	D. M. Johnson DIVISION ENGINEER
TRACED	C.M.H.	4-15-59	A.C. Church 5-20-59 STATE HIGHWAY ENGINEER
INDEXED			by [illegible]
REVISED			
REVISED			
CHECKED	N.J.P.	4-30-59	

FED. ROAD DIV. No.	STATE	SEC. AND JOB No.	FISCAL YEAR	SHEET No.	TOTAL SHEETS
3	FLA.	12040-2501		4	

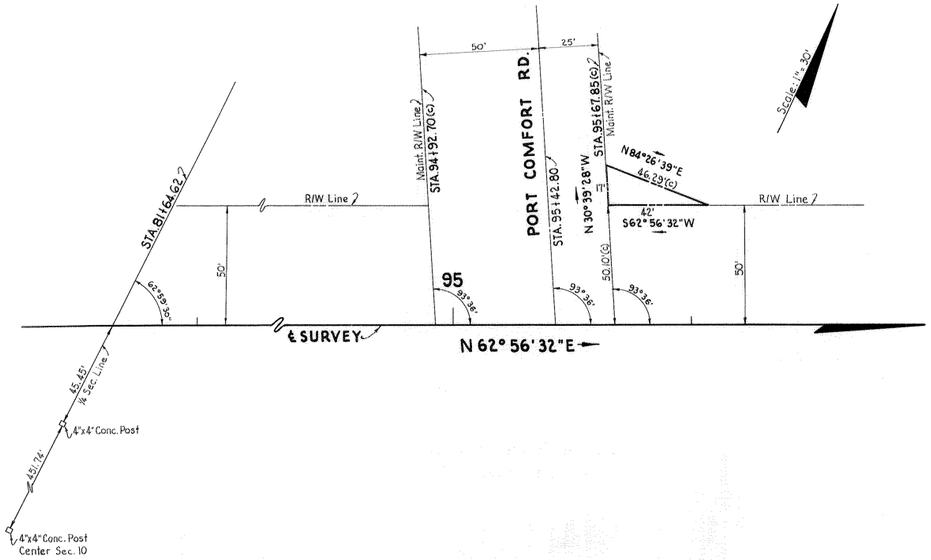

ADD'L R/W REQ'D
LT. STA. 95+67.85(c)

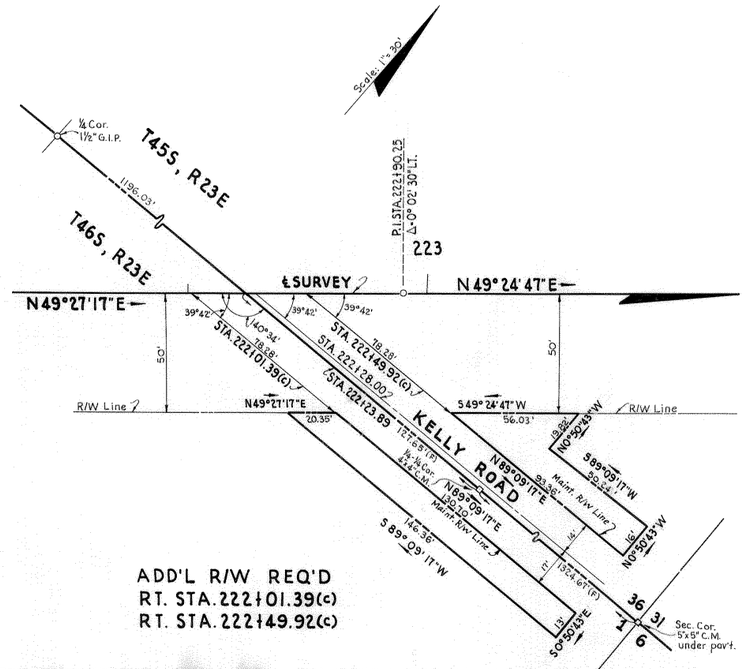

ADD'L R/W REQ'D
RT. STA. 222+01.39(c)
RT. STA. 222+49.92(c)

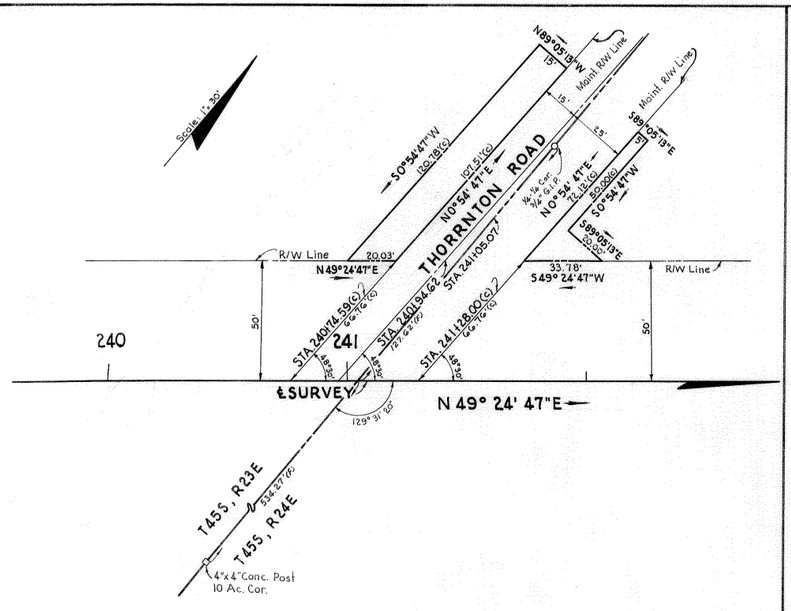

ADD'L R/W REQ'D
LT. STA. 240+74.59(c)
LT. STA. 241+28.00(c)

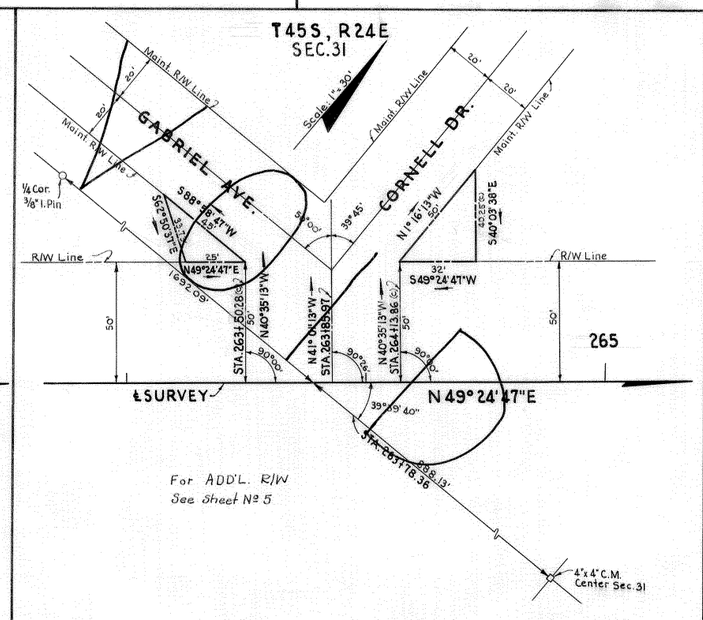

For ADD'L. R/W
See Sheet № 5

ADD'L R/W REQ'D
LT. STA. 263+50.28(c)
LT. STA. 264+13.86(c)

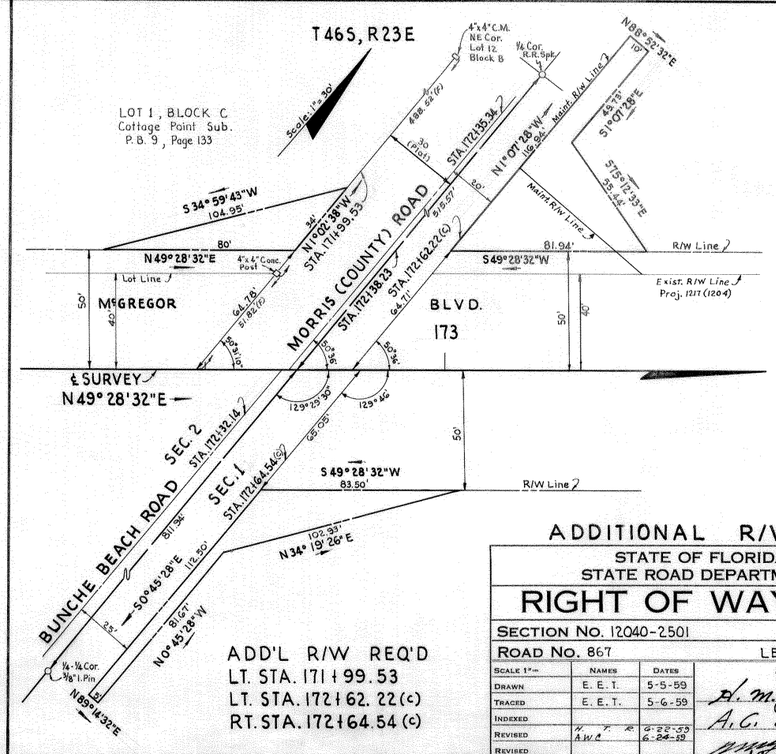

ADD'L R/W REQ'D
LT. STA. 171+99.53
LT. STA. 172+62.22(c)
RT. STA. 172+64.54(c)

ADDITIONAL R/W

STATE OF FLORIDA
STATE ROAD DEPARTMENT

RIGHT OF WAY MAP

SECTION No. 12040-2501

ROAD No. 867 — LEE COUNTY

SCALE 1" =	NAMES	DATES	APPROVED BY
DRAWN	E. E. T.	5-5-59	D. M. Johnson — DIVISION ENGINEER
TRACED	E. E. T.	5-6-59	
INDEXED			
REVISED	N. T. R. / A.W.A.	6-22-59 / 6-26-59	A. G. Church 5-20-59 — STATE HIGHWAY ENGINEER
REVISED			
CHK'D:	R.H.C.	5-12-59	

4
4

FED. ROAD DIV. No.	STATE	SEC. AND JOB No.	FISCAL YEAR	SHEET No.	TOTAL SHEETS
3	FLA.	12040-2501		5	

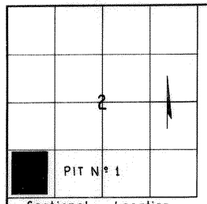

Sectional Location
Scale: 1" = 2000'

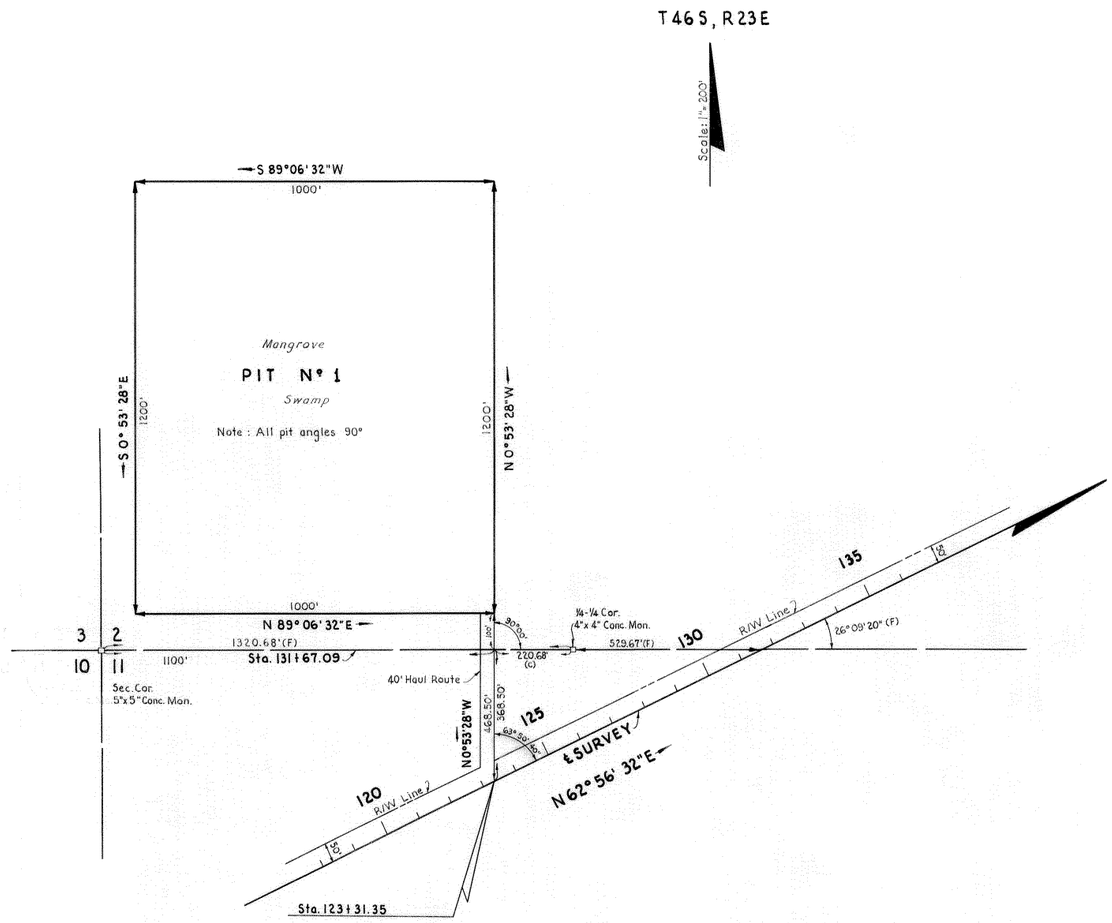

BORROW PIT Nº 1
LT. STA. 123+31.35
(NO DRAIN REQUIRED)

BORROW PIT

STATE OF FLORIDA
STATE ROAD DEPARTMENT

RIGHT OF WAY MAP

SECTION No. 12040-2501

ROAD No. 867 LEE COUNTY

SCALE 1" =	NAMES	DATES	APPROVED BY
DRAWN	E.E.T.	5-14-59	E. M. Johnson DIVISION ENGINEER
TRACED	E.E.T.	5-15-59	A. C. Chiveh 5-20-59 STATE HIGHWAY ENGINEER
INDEXED			
REVISED			
REVISED			by [signature]

CHK'D:

5

FED. ROAD DIV. No.	STATE	SEC. AND JOB No.	FISCAL YEAR	SHEET No.	TOTAL SHEETS
3	FLA.	12040-2501		6	

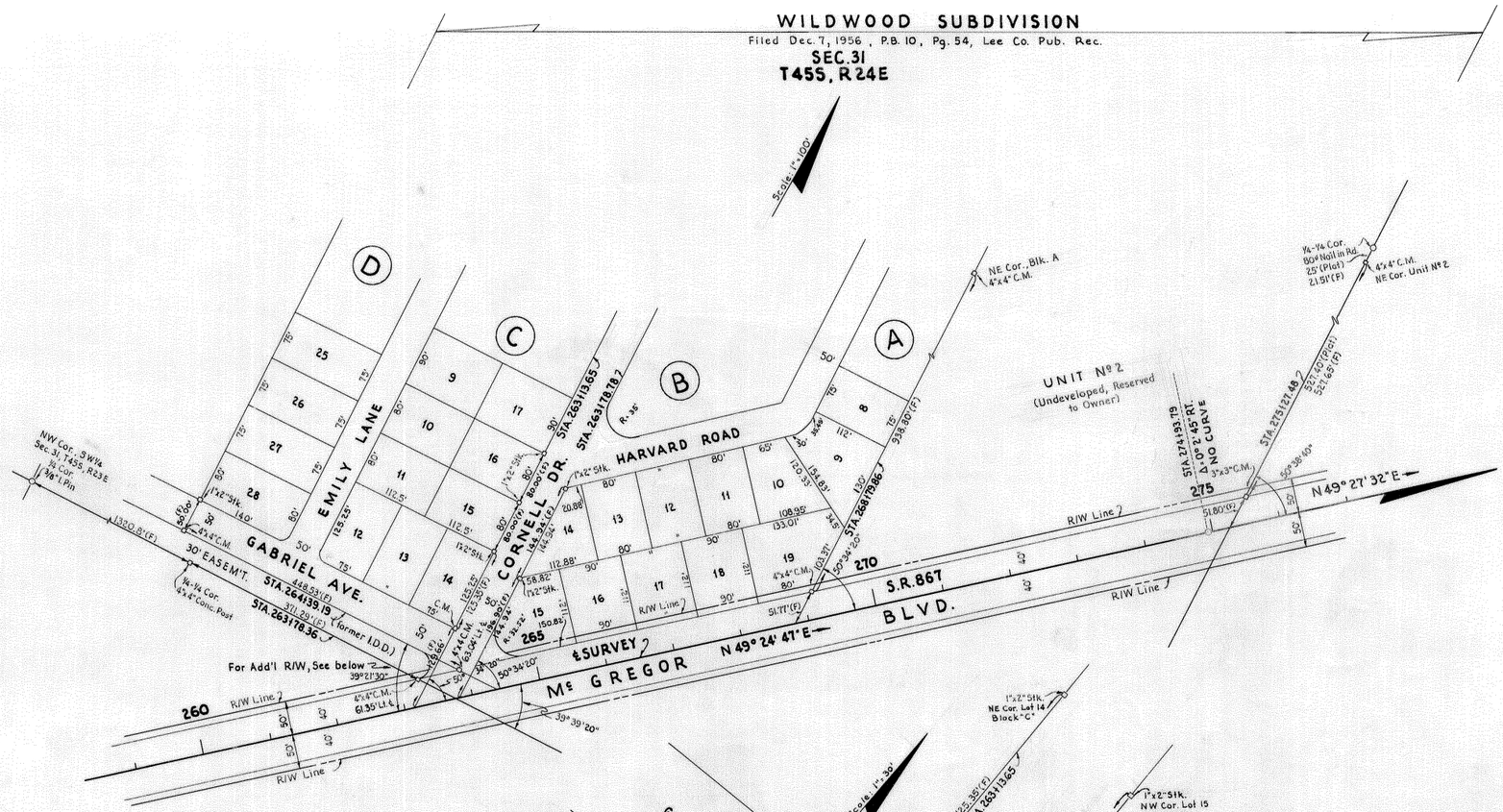

ADD'L R/W REQ'D
LT. STA. 264+39.19

(C) indicates office calculations.
(F) indicates field dimensions.

ADD'L R/W REQ'D & INSERT

STATE OF FLORIDA
STATE ROAD DEPARTMENT

RIGHT OF WAY MAP

SECTION No. 12040-2501

ROAD No. 867 LEE COUNTY

SCALE 1"=	NAMES	DATES	APPROVED BY
DRAWN	E.E.T.	6-15-59	H. M. Johnson — DIVISION ENGINEER
TRACED	E.E.T.	6-15-59	A. C. Chnuck — STATE HIGHWAY ENGINEER
INDEXED			by [illegible]
REVISED			
REVISED			

CHECKED: W.J.P. 6-16-59