FED. ROAD DIST. No.	STATE	FED. AID PROJ. No.	FISCAL YEAR	SHEET NO.	TOTAL SHEETS
	FLA.			1	1

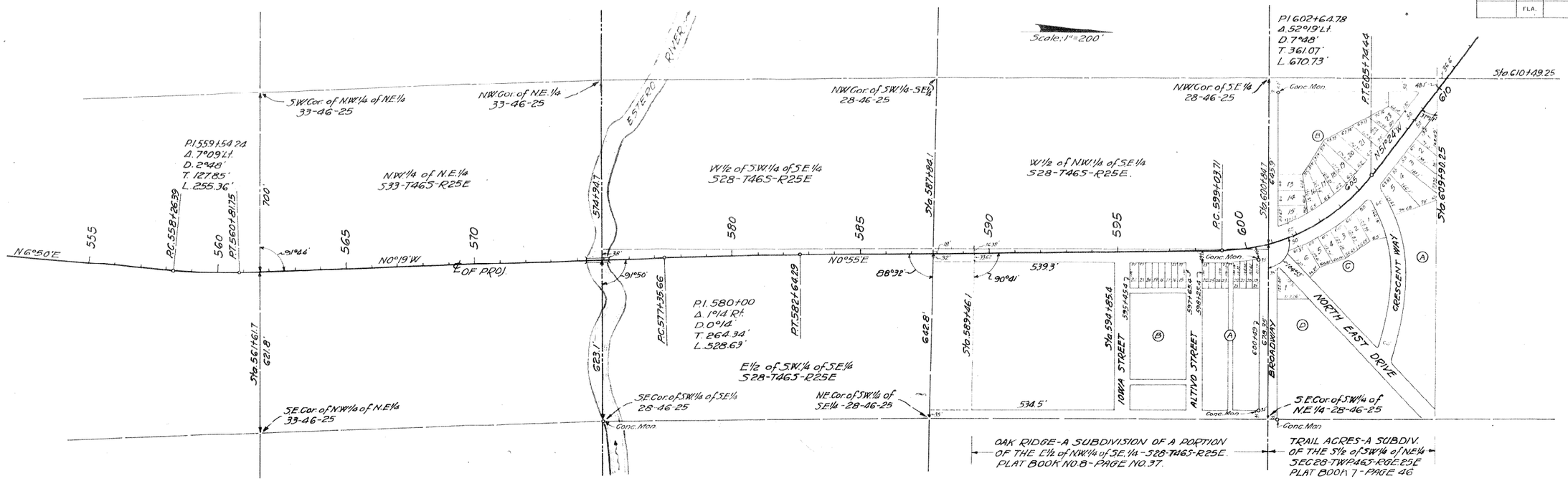

TABULATION OF DEEDS IN FILE

SRD NO.	GRANTOR	INSTRUMENT	DATE OF EXEC.	RECORDED BOOK	PAGE	CLERKS NO.	REMARKS
1							
2							
3							
4							
5							
6							
7							
8							
9							
10	Peninsular Realty Investment Co.	Easement	4-20-44	153	188	102181	B.P.

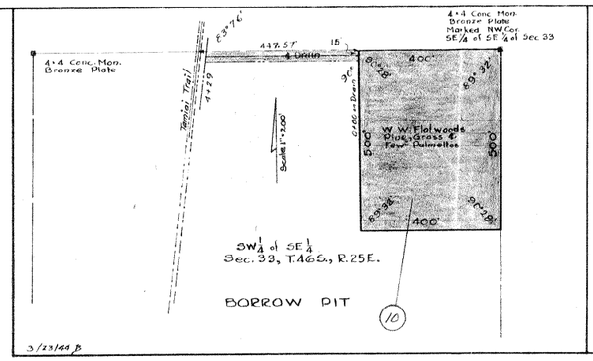

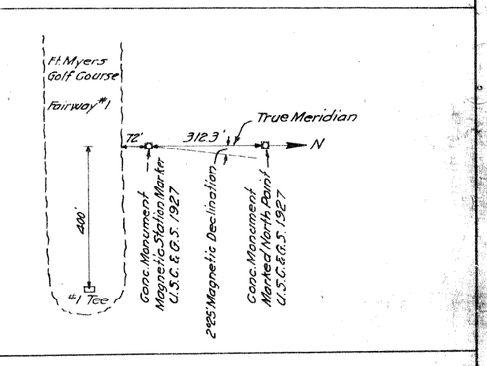

3/23/44 B

Map Completed: Aug. 13, 1937 Work Sheet

Approved by: _____

1201

The above shows existing alignment as of Nov. 15, 1939.

_____
Div. Engr. of R/W

No Original Available

STATE OF FLORIDA
STATE ROAD DEPARTMENT

RIGHT OF WAY MAP

PROJ. 847-B-2 LEE COUNTY

	Names	Dates	Approved by
Designed			
Drawn			
Traced			
Checked			
Revised			

Drawing Index No.