FED. ROAD DIV. No.	STATE	SEC. AND JOB No.	FISCAL YEAR	SHEET No.	TOTAL SHEETS
3	FLA.	1201 - 201		1	

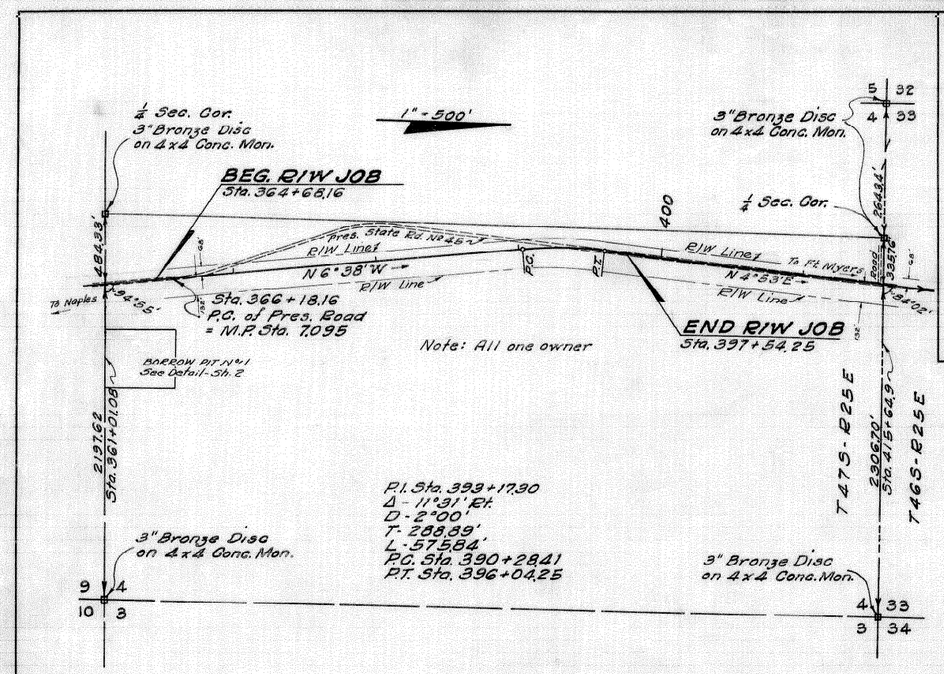

R/W WIDTH REQ'D.

Sta. 688+32.69 to Sta. 793+22.99
68' Lt. 132' Rt.

Bearings shown are true bearings computed from Polaris observation at P.T. Sta. 695+01.02 on Nov. 23, 1949 at 6:07:36 A.M. E.S.T.

R/W WIDTH REQ'D.

Sta. 364+68.16 to Sta. 397+54.25
68' Lt. 132' Rt.

Bearings shown are true bearings computed from Polaris observation at P.C. Sta. 390+28.41 on Nov. 23, 1949 at 5:26:54 A.M. E.S.T.

KEY MAP: SECTION "A"

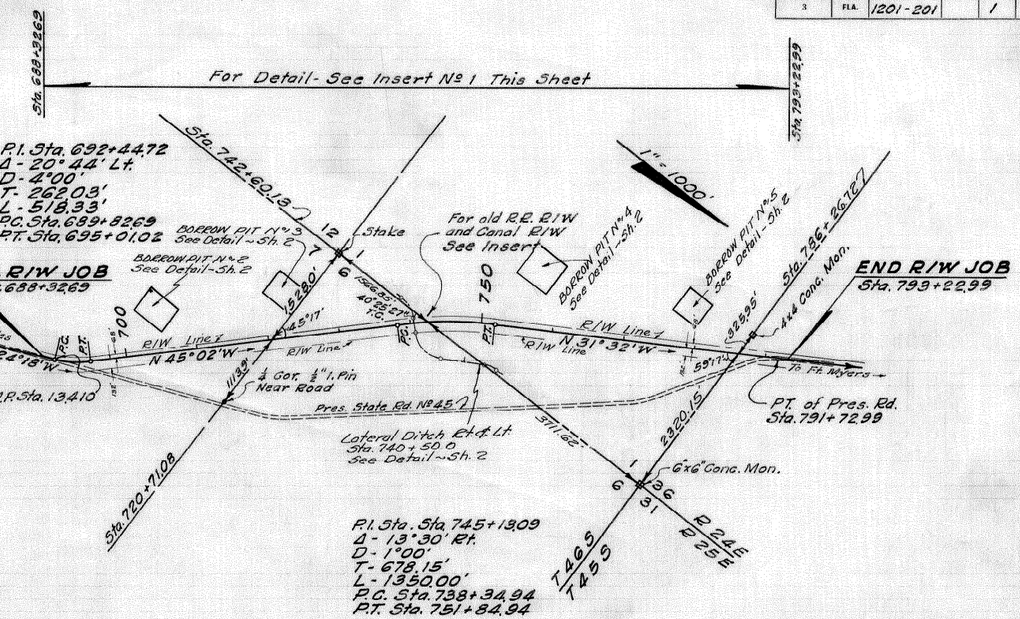

KEY MAP: SECTION "B"

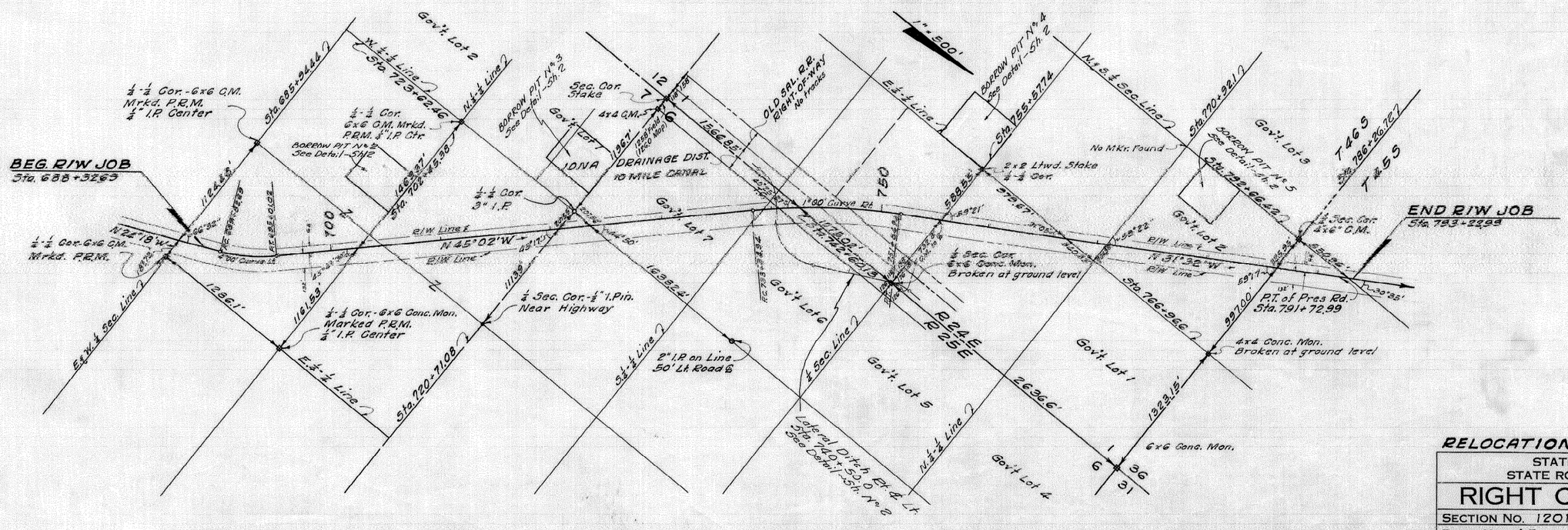

INSERT No. 1

Power Poles - Sec. A.		
Station	Lt.	Rt.
367+51.4	48.7	
367+64.3		39.7
Power Poles - Sec. B.		
688+86.1	49.2	
691+56.6	39.7	
694+08.4		15.6
696+46.4		104.7
751+32.4		125.0
787+13.2	25.4	

Tele. Poles - Sec. A.		
Station	Lt.	Rt.
365+84.6		30.6
367+43.0		31.4
369+66.4	54.4	
370+48.5	38.5	
388+82.0	59.4	
390+51.0	24.1	
392+80.2	3.6	
393+96.3		32.8
395+79.0		35.8
397+60.8		64.3
Tele. Poles - Sec. B.		
688+78.1		28.3
690+50.0		31.7
692+14.5		50.4
693+80.0		86.5
720+07.0		112.0
783+67.0		73.6
791+48.1		29.5
792+94.0		28.1

RELOCATIONS OF S.R. No. 45

STATE OF FLORIDA
STATE ROAD DEPARTMENT

RIGHT OF WAY MAP

SECTION No. 1201 - 201 Sh. 1

ROAD No. 45 LEE COUNTY

	NAMES	DATES
SCALE 1" =		
DRAWN	E.E.I.	12-14-49
TRACED	J.R.G.	12-14-49
INDEXED		
REVISED	RD RW LINE	11-27-49
REVISED		1-20-50
REVISED		1-23-50
REVISED		1-30-50

APPROVED BY
DIVISION ENGINEER
STATE HIGHWAY ENGINEER

Checked: E.E.I. 12-20-49.
1-30-50

FED. ROAD DIV. No.	STATE	SEC. AND JOB No.	FISCAL YEAR	SHEET No.	TOTAL SHEETS
3	FLA.			2	

4

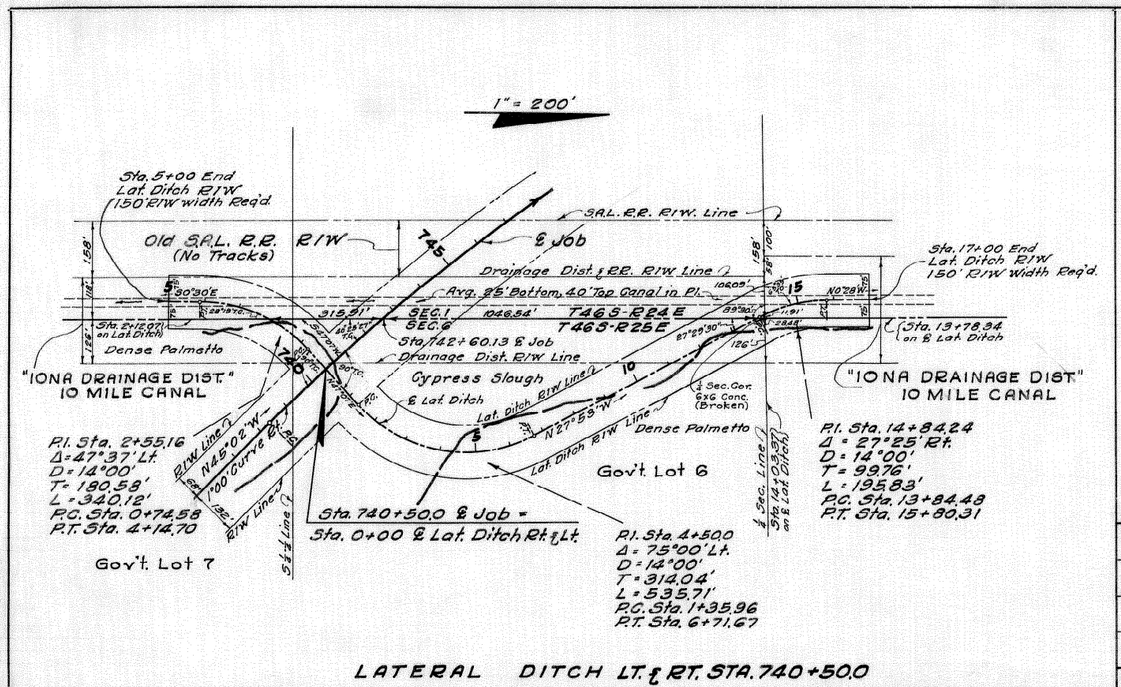

LATERAL DITCH LT. & RT. STA. 740+50.0

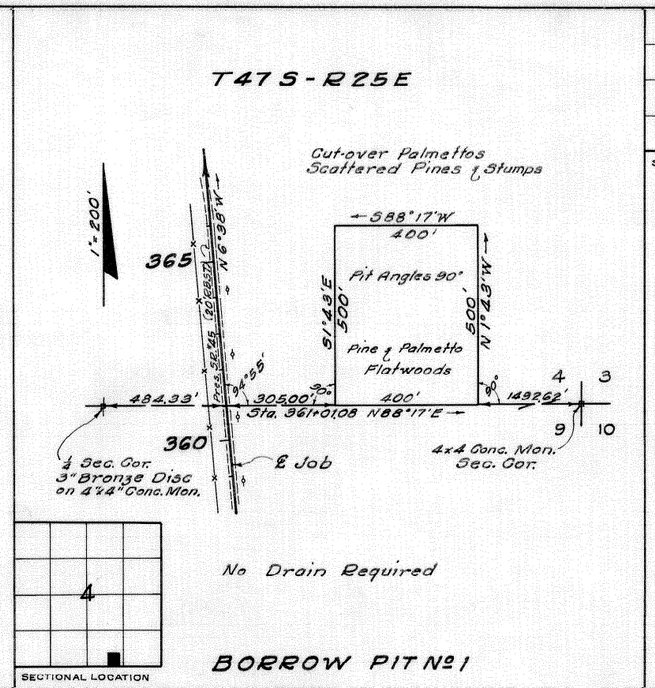

BORROW PIT Nº 1

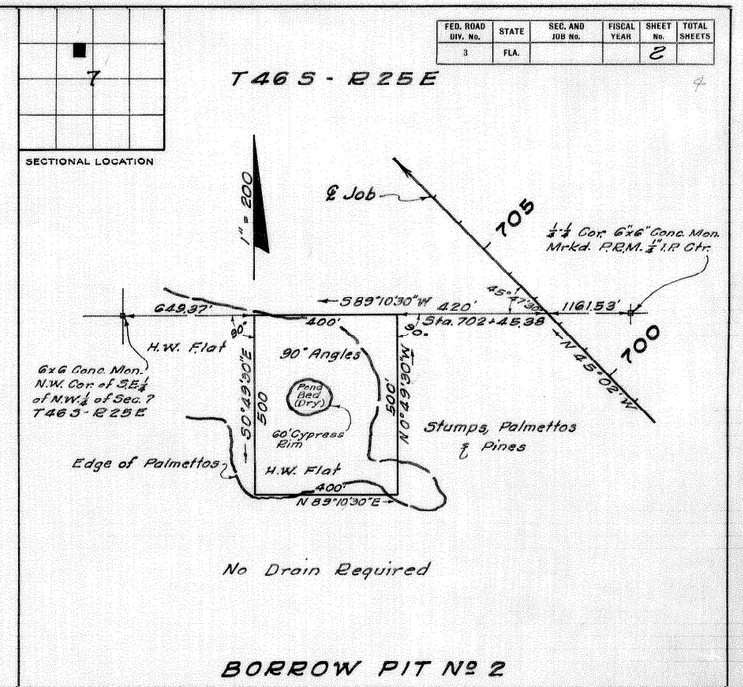

BORROW PIT Nº 2

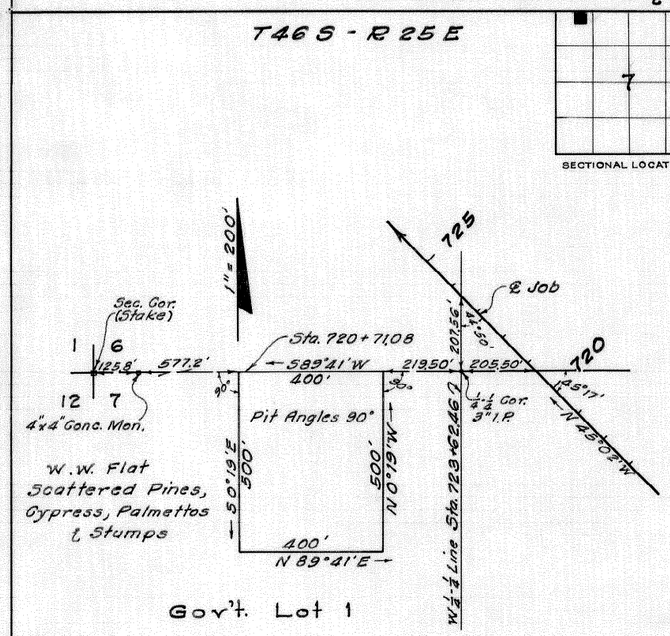

BORROW PIT Nº 3

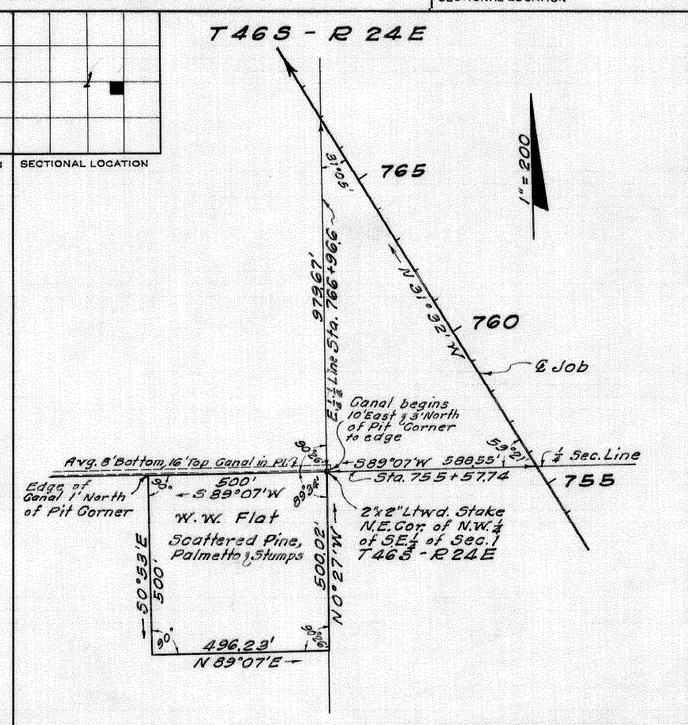

BORROW PIT Nº 4

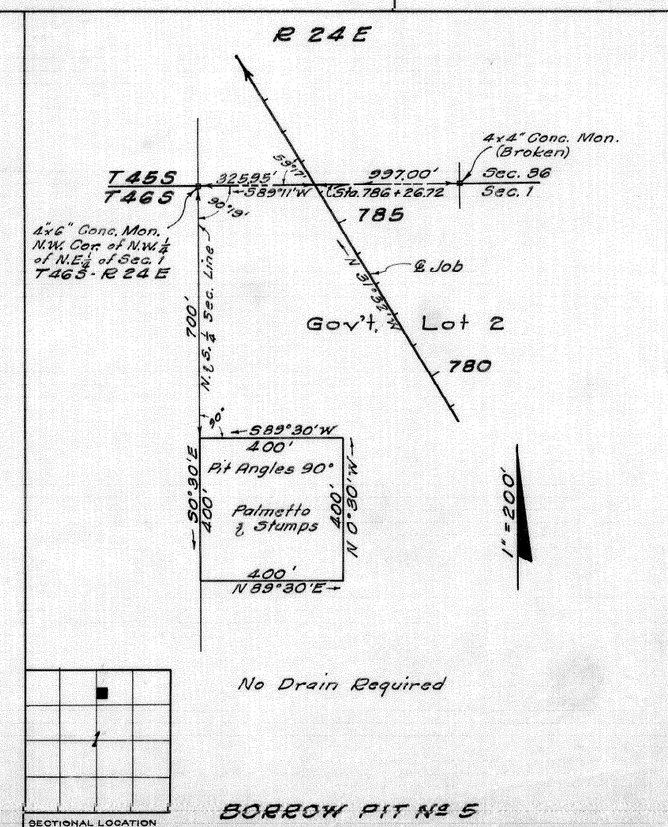

BORROW PIT Nº 5

STATE OF FLORIDA
STATE ROAD DEPARTMENT

RIGHT OF WAY MAP

SECTION No. 1201-201 S.H. 2

ROAD No. 45 LEE COUNTY

SCALE 1" =	NAMES	DATES	APPROVED BY
DRAWN	J.R.C.	1-17-50	K. S. Lewis, DIVISION ENGINEER
TRACED	J.R.C.	1-18-50	S. P. Van Fossen, STATE HIGHWAY ENGINEER
INDEXED			
REVISED			
REVISED			

CHECKED: E.E.L. 1-18-50