FED. ROAD DIV. No.	STATE	SEC. AND JOB No.	FISCAL YEAR	SHEET No.	TOTAL SHEETS
3	FLA.	09650-2151		1	

T-37-S, R-29-E & R-30-E

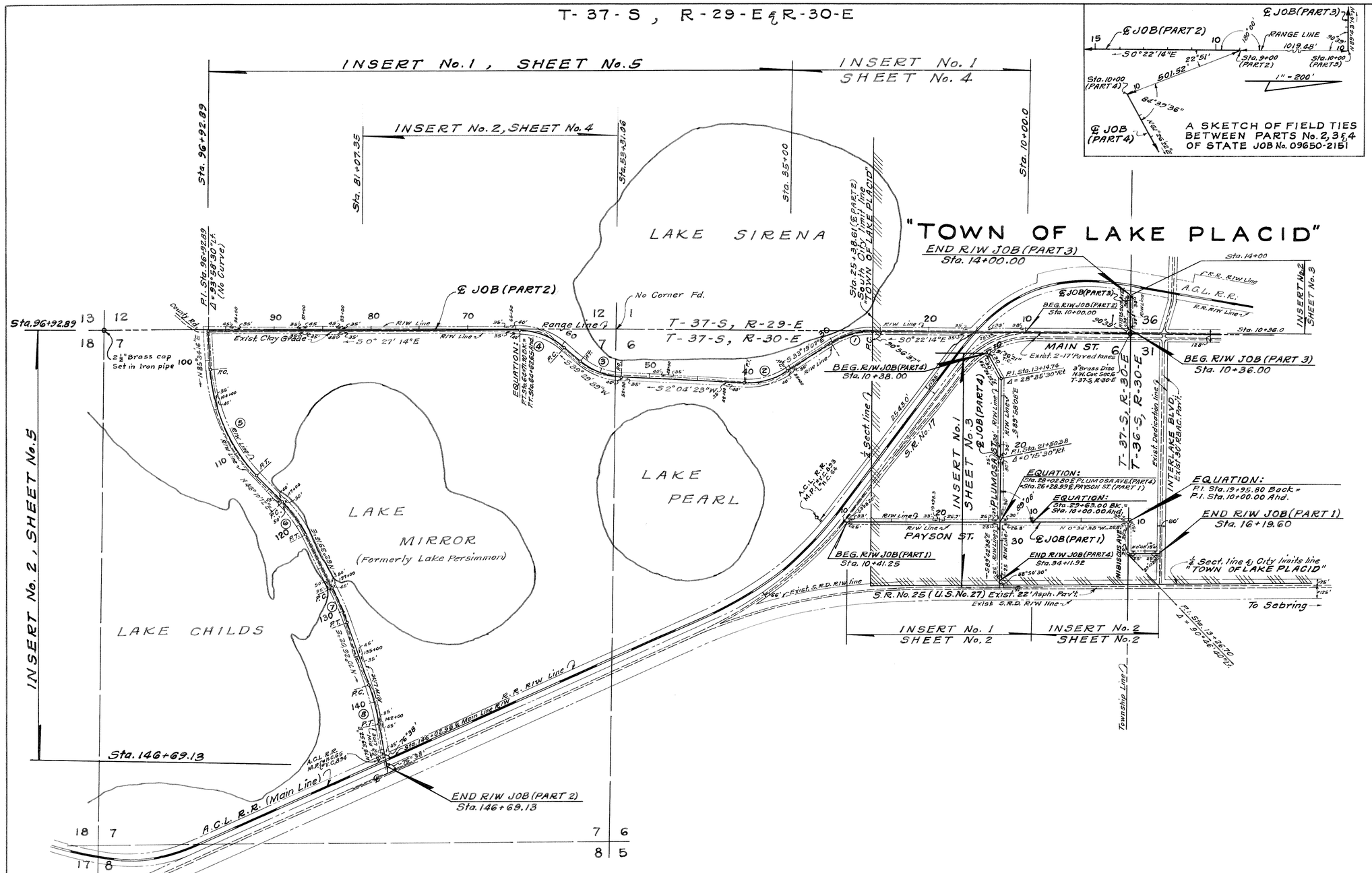

A SKETCH OF FIELD TIES BETWEEN PARTS No. 2, 3 & 4 OF STATE JOB No. 09650-2151

1" = 500'

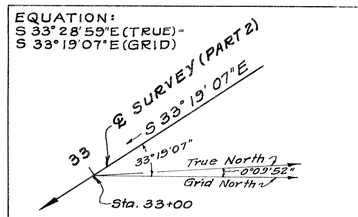

A SKETCH SHOWING EQUATION OF BEARINGS

Note: Bearings shown are Grid bearings converted from True bearings as shown on R/W map for Sect. 0901 (Dated 3-29-38)

Curve No. ⑧
P.I. Sta. 140+21.93
Δ = 8°13'50" Rt.
D = 2°00'
T = 206.12'
L = 411.53'
R = 2864.79'
P.C. Sta. 138+15.81
P.T. Sta. 142+27.34

Curve No. ⑦
P.I. Sta. 129+30.70
Δ = 7°46'46" Rt.
D = 2°00'
T = 194.79'
L = 388.97'
R = 2864.79'
P.C. Sta. 127+35.91
P.T. Sta. 131+24.88

Curve No. ⑥
P.I. Sta. 119+12.78
Δ = 16°29'04" Rt.
D = 4°00'
T = 207.49'
L = 412.11'
R = 1432.40'
P.C. Sta. 117+05.29'
P.T. Sta. 121+17.40

Curve No. ⑤
P.I. Sta. 107+28.60
Δ = 39°24'04" Lt.
D = 3°15'
T = 631.25'
L = 1212.34'
R = 1762.95'
P.C. Sta. 100+97.35
P.T. Sta. 113+09.69

Curve No. ④
P.I. Sta. 62+32.66
Δ = 39°56'53" Lt.
D = 8°00'
T = 260.31'
L = 499.35'
R = 716.20'
P.C. Sta. 59+72.35
P.T. Sta. 64+71.70 Back =
P.T. Sta. 64+62.65 Ahead

Curve No. ③
P.I. Sta. 55+24.79
Δ = 37°25'16" Rt.
D = 8°00'
T = 242.57'
L = 467.76'
R = 716.20'
P.C. Sta. 52+82.22
P.T. Sta. 57+49.98

Curve No. ②
P.I. Sta. 37+84.75
Δ = 35°23'30" Rt.
D = 7°30'
T = 243.74'
L = 471.89'
R = 763.94'
P.C. Sta. 35+41.01
P.T. Sta. 40+12.90

Curve No. ①
P.I. Sta. 28+04.21
Δ = 32°56'53" Lt.
D = 7°30'
T = 225.92'
L = 439.31'
R = 763.94'
P.C. Sta. 25+78.29
P.T. Sta. 30+17.60

P.I. Sta. 96+92.89
Δ = 93°58'30" Lt.
No Curve

KEY MAP

CITY STREETS IN LAKE PLACID

MAPS PREPARED BY:
MOSBY ENGINEERING ASSOCIATES, INC.
2259 BEE RIDGE RD., SARASOTA, FLORIDA
by J.V. MOSBY, Pres.
REG. LAND SURVEYOR - FLA. CERT. NO. 838

STATE OF FLORIDA
STATE ROAD DEPARTMENT

RIGHT OF WAY MAP

SECTION No. 09650-2151

ROAD No. HIGHLANDS COUNTY

SCALE 1"=	NAMES	DATES	APPROVED BY
DRAWN	J.R.C.	5-3-60	
TRACED	J.R.C.	5-8-60	DIVISION ENGINEER
INDEXED			
REVISED			for STATE HIGHWAY ENGINEER
REVISED			

CKD W.F. Bishop 5-11-60

FED. ROAD DIV. No.	STATE	SEC. AND JOB No.	FISCAL YEAR	SHEET No.	TOTAL SHEETS
3	FLA.	09650-2151	57	2	

SEC. 6 TWP. 37 S , RGE. 30 E

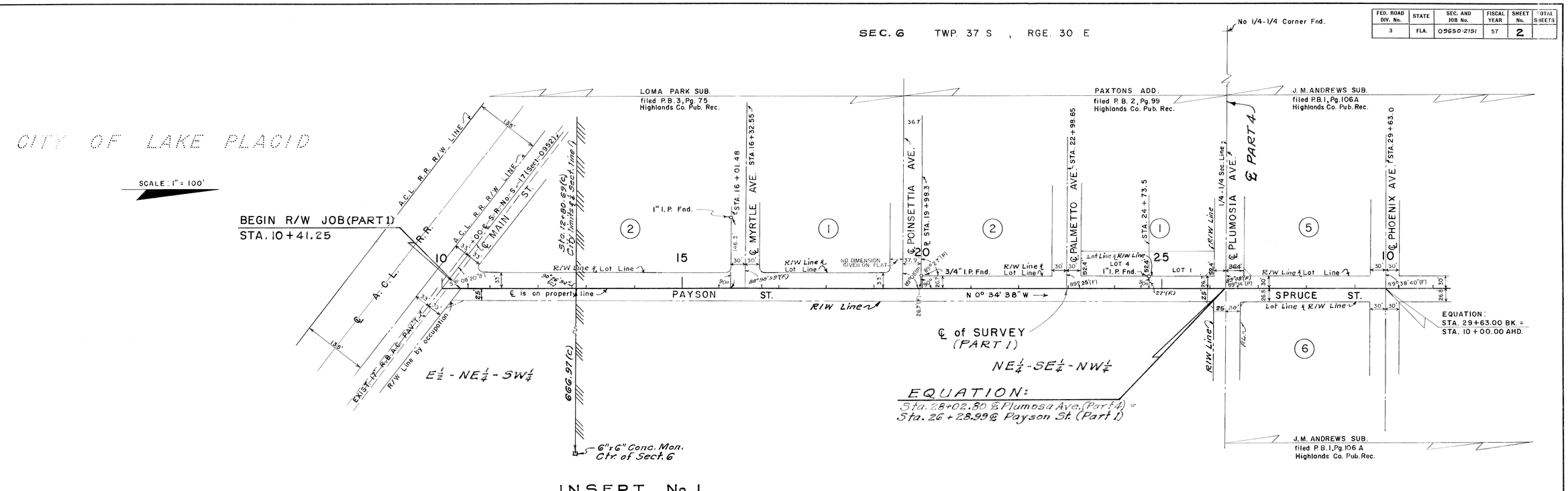

INSERT No. 1

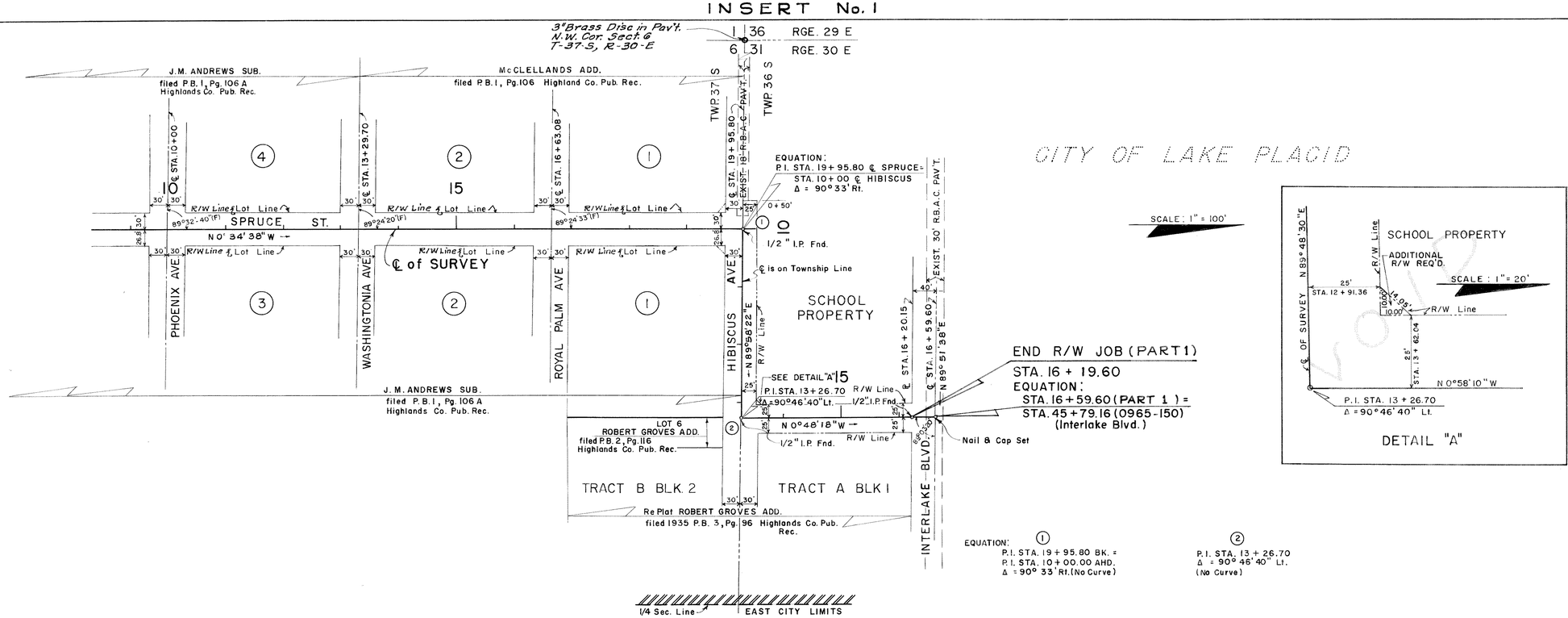

INSERT No. 2

UTILITIES OWNERS

Underground telephone cables
Inter-County Tel. and Tel. Co.
Ft. Myers, Fla.
Underground water lines.
City of Lake Placid, Fla.
Power Lines:
Florida Power Corp.

CITY OF LAKE PLACID

SCALE : 1" = 100'

DETAIL "A"

NOTE:

Street running North and South, being the ℄ of survey is shown as Spruce St. in J. M. Andrews Sub. and as Payson St. in Loma Park Sub. In other Subs., no name is shown.

"LAKE PLACID STREETS"

Land ties Plotted from Field Book No.

MAPS PREPARED BY:
MOSBY ENGINEERING ASSOCIATES, INC.
2259 BEE RIDGE RD., SARASOTA, FLORIDA
by J.V. MOSBY, Pres.
REG. LAND SURVEYOR-FLA. CERT. 10,656

STATE OF FLORIDA
STATE ROAD DEPARTMENT

RIGHT OF WAY MAP

SECTION No. 09650-2151

ROAD No. HIGHLANDS COUNTY

SCALE 1" = 100'	NAMES	DATES	APPROVED BY
DRAWN	W.F. BISHOP		
TRACED	E.H. BAIRD	2-3-58	DIVISION ENGINEER
INDEXED			
REVISED	J.H.P.	1-26-61	for STATE HIGHWAY ENGINEER
REVISED			

CKD W.R. Bishop 5-11-60

FED. ROAD DIV. No.	STATE	SEC. AND JOB No.	FISCAL YEAR	SHEET No.	TOTAL SHEETS
3	FLA.	09650-2151		3	

SEC. 6 T-37-S, R-30-E

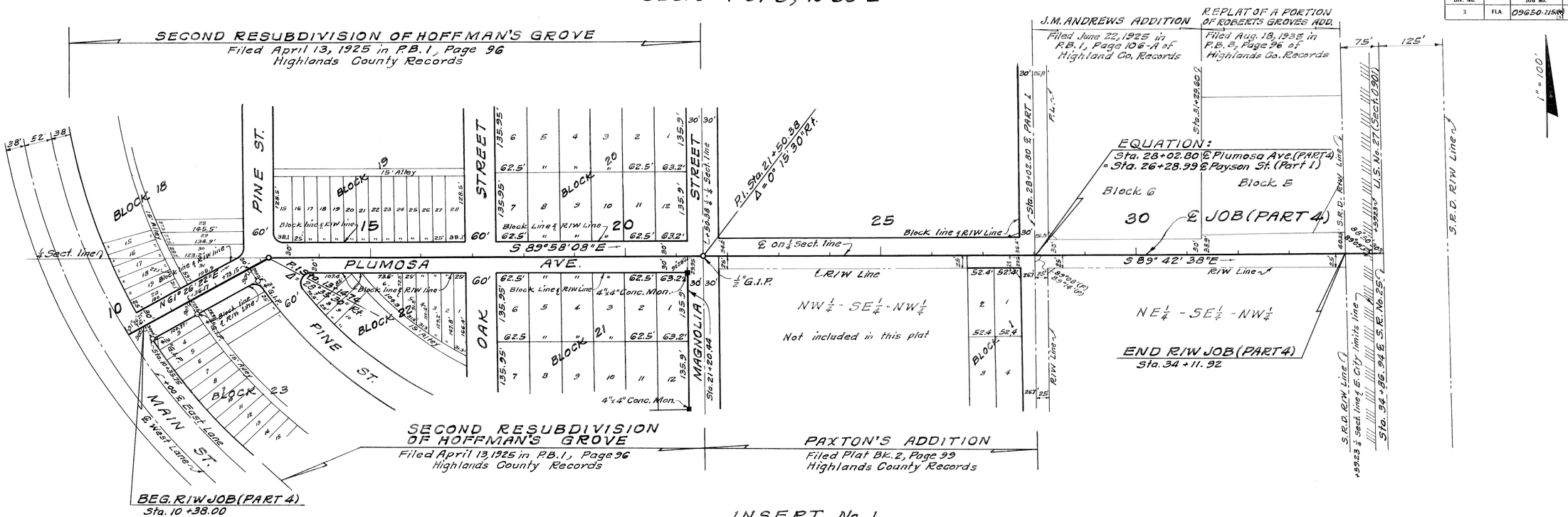

INSERT No. 1

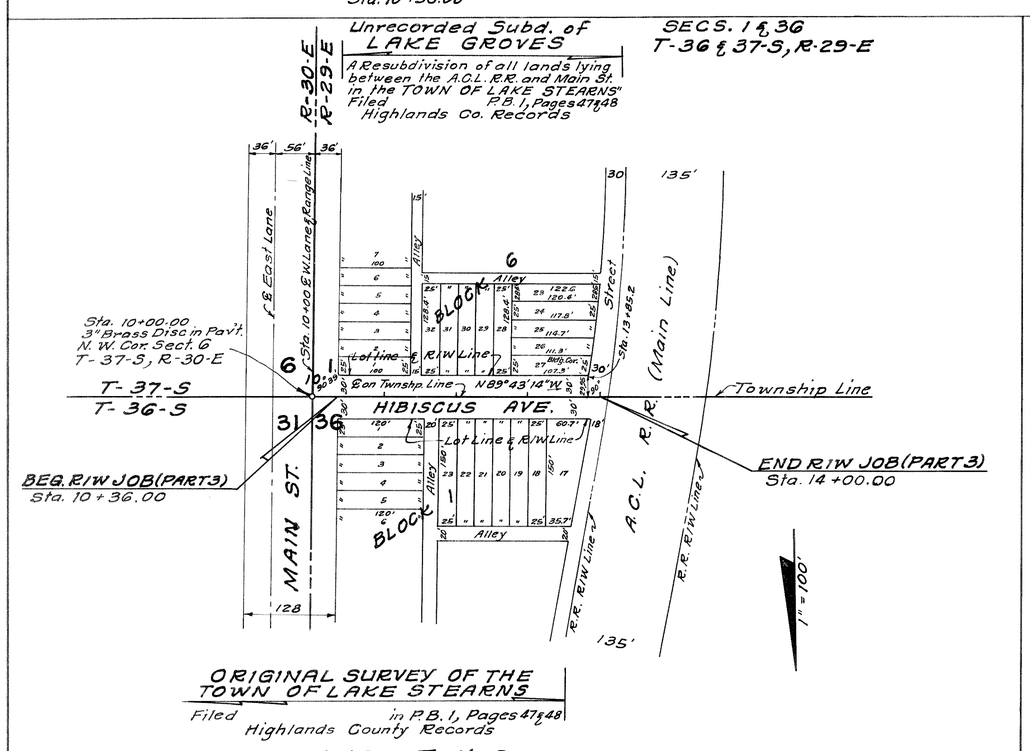

INSERT No. 2

CITY STREETS IN LAKE PLACID

STATE OF FLORIDA
STATE ROAD DEPARTMENT

RIGHT OF WAY MAP

SECTION No. 09650-2151

ROAD No. HIGHLANDS COUNTY

SCALE 1"=	NAMES	DATES	APPROVED BY
DRAWN	J.R. Clark	5-7-60	E. M. Johnson, DIVISION ENGINEER
TRACED	J.R. Clark	5-9-60	Hollon Bishop 7-7-60, STATE HIGHWAY ENGINEER
INDEXED			
REVISED			
REVISED			

MAPS PREPARED BY:
MOSBY ENGINEERING ASSOCIATES, INC.
2259 BEE RIDGE RD., SARASOTA, FLORIDA
by J.V. MOSBY, Pres.
REG. LAND SURVEYOR-FLA. CERT. NO. 858

CKD W.F. Bishop 5-11-60

FED. ROAD DIV. No.	STATE	SEC. AND JOB No.	FISCAL YEAR	SHEET No.	TOTAL SHEETS
3	FLA.	09650-2151(2)		4	

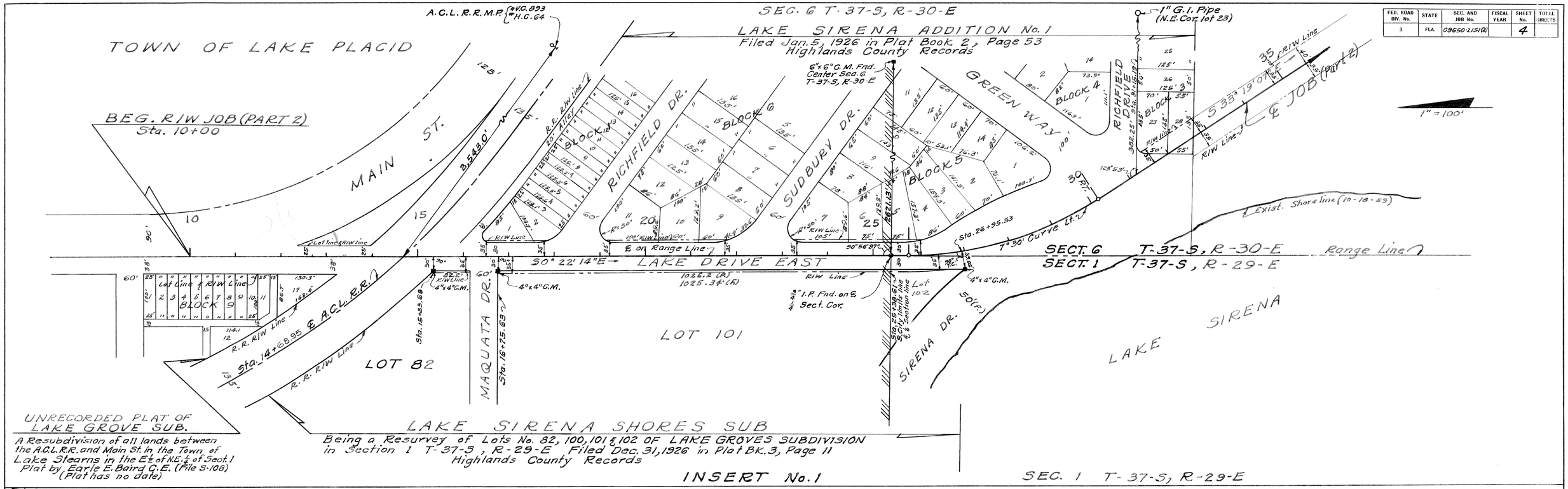

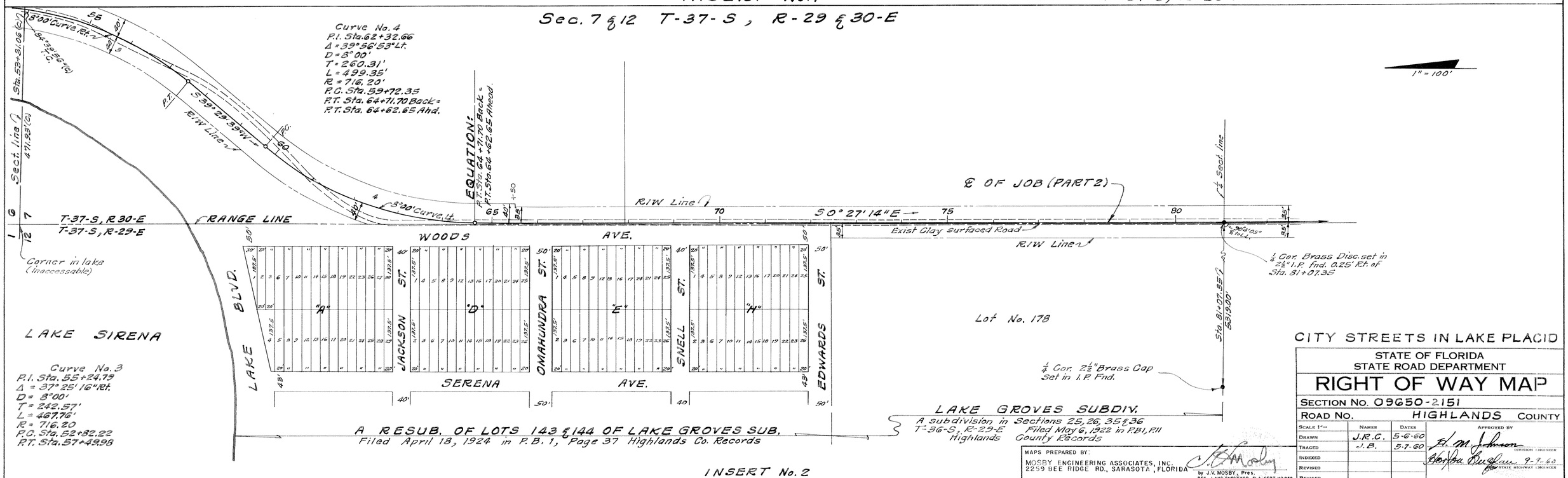

MAPS PREPARED BY:
MOSBY ENGINEERING ASSOCIATES, INC.
2259 BEE RIDGE RD., SARASOTA, FLORIDA
by J.V. MOSBY, Pres.
REG. LAND SURVEYOR - FLA. CERT HO.858

CITY STREETS IN LAKE PLACID

STATE OF FLORIDA
STATE ROAD DEPARTMENT

RIGHT OF WAY MAP

SECTION No. 09650-2151
ROAD No. HIGHLANDS COUNTY

SCALE 1"=	NAMES	DATES	APPROVED BY
DRAWN	J.R.C.	5-6-60	F. M. Johnson DIVISION ENGINEER
TRACED	J.B.	5-7-60	Gordon Duncan 9-7-60 STATE HIGHWAY ENGINEER
INDEXED			
REVISED			
REVISED			

CKD. W.F. Bishop 5-11-60

FED. ROAD DIV. No.	STATE	SEC. AND JOB No.	FISCAL YEAR	SHEET No.	TOTAL SHEETS
3	FLA.	09650-2151(2)	'59	5	

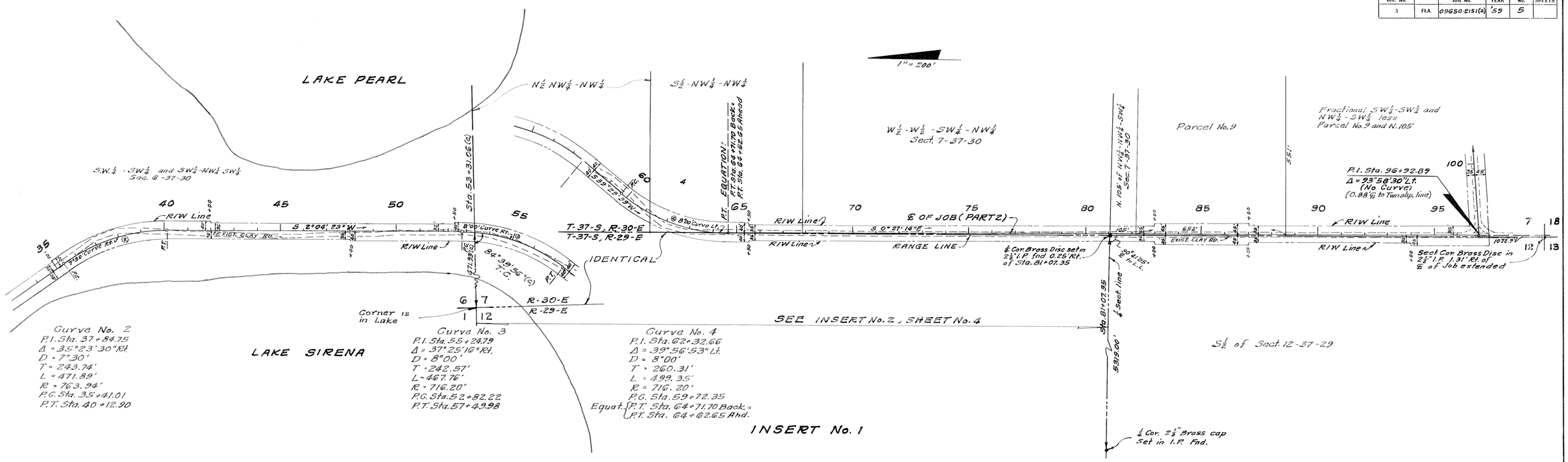

SEC. 7, T-37-S, R-30-E

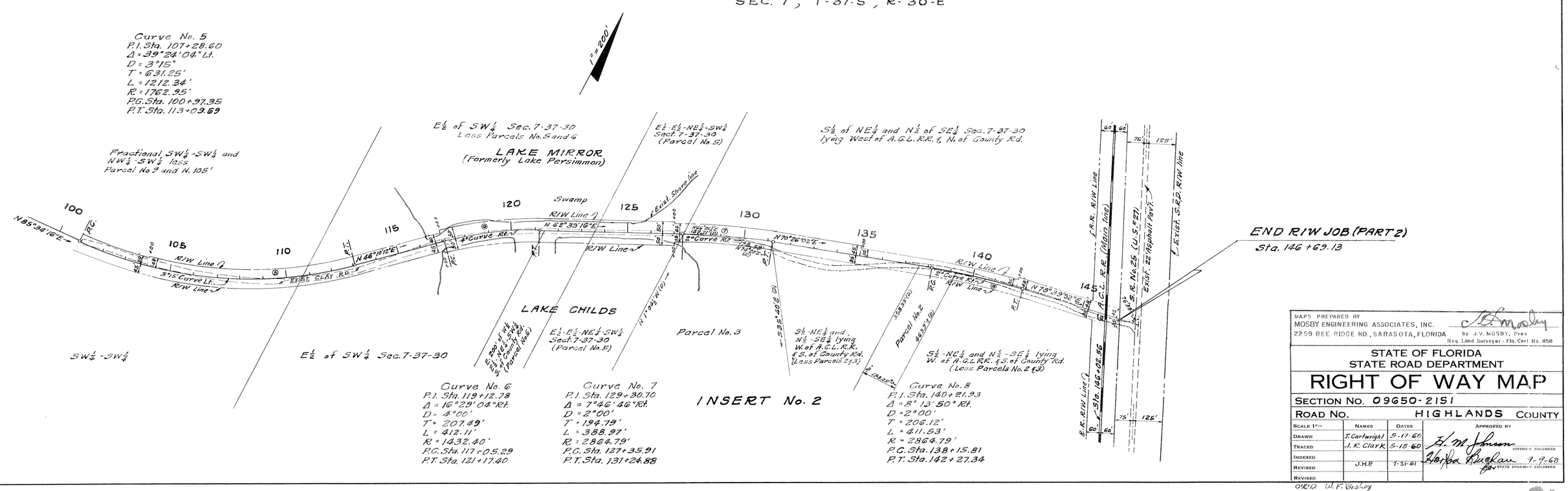

MAPS PREPARED BY
MOSBY ENGINEERING ASSOCIATES, INC.
2259 BEE RIDGE RD., SARASOTA, FLORIDA
by J.V. MOSBY, Pres
Reg. Land Surveyor - Fla. Cert No. 858

STATE OF FLORIDA
STATE ROAD DEPARTMENT

RIGHT OF WAY MAP

SECTION No. 09650-2151

ROAD No. HIGHLANDS COUNTY

SCALE 1" =	NAMES	DATES	APPROVED BY
DRAWN	T. Cartwright	5-17-60	H. M. Johnson — DIVISION ENGINEER
TRACED	J. R. Clark	5-18-60	Harper Buckner — 7-9-60 — STATE HIGHWAY ENGINEER
INDEXED	J.H.F.	7-31-61	
REVISED			
REVISED			

OKTA W.F. Bishop

FED. ROAD DIV. No.	STATE	SEC. AND JOB No.	FISCAL YEAR	SHEET No.	TOTAL SHEETS
3	FLA.	09650-2151	59	6	

SECT. 6 T-37-S, R-30-E

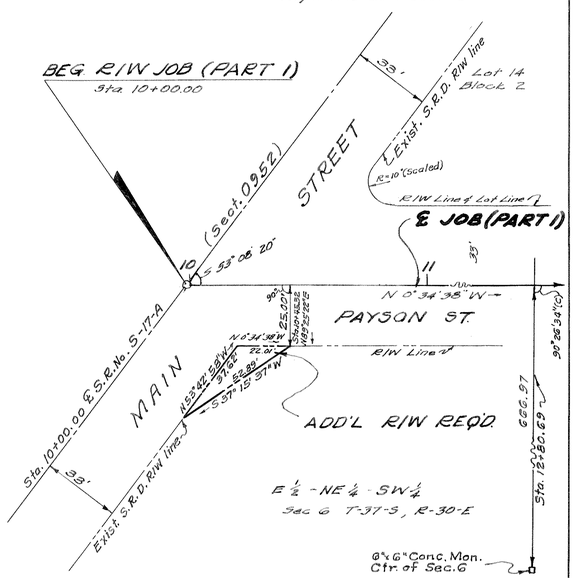

ADDITIONAL R/W REQUIRED
RT. OF STA. 10+45.32

SECT 6 T-37-S, R-30-E

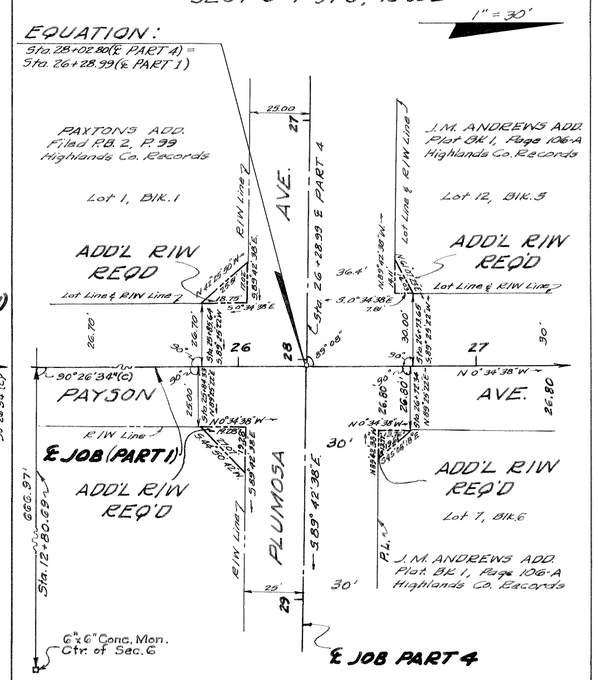

ADDITIONAL R/W REQUIRED
RT. OF STA. 25+84.33 & STA. 26+72.34
LT. OF STA. 25+85.64 & STA. 26+73.65

SECT. 6 T-37-S, R-30-E

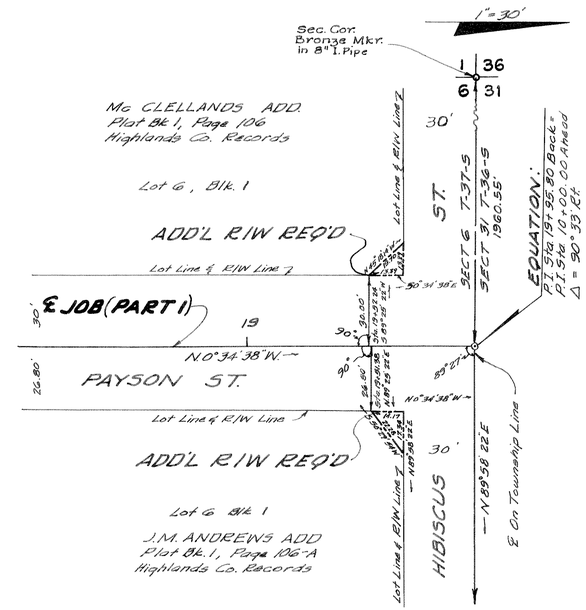

ADDITIONAL R/W REQUIRED
RT. OF STA. 19+51.38 & LT. OF STA 19+52.24

SECT. 31, T-36-S, R-30-E

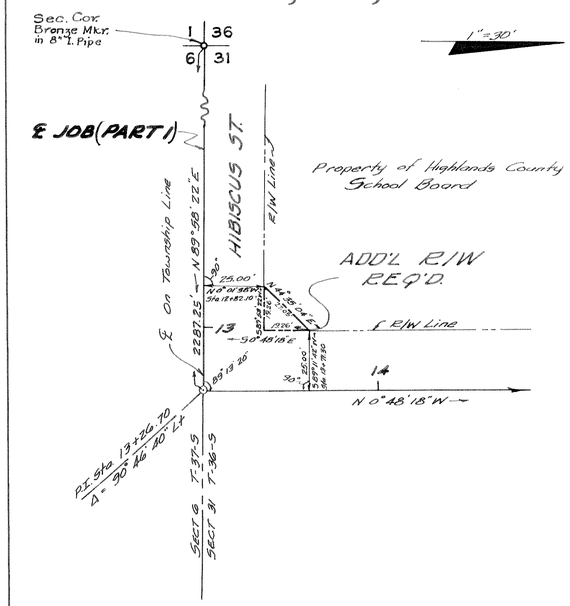

ADDITIONAL R/W REQUIRED
LT OF STA. 13+71.30

SECT 6 T-37-S R-30-E

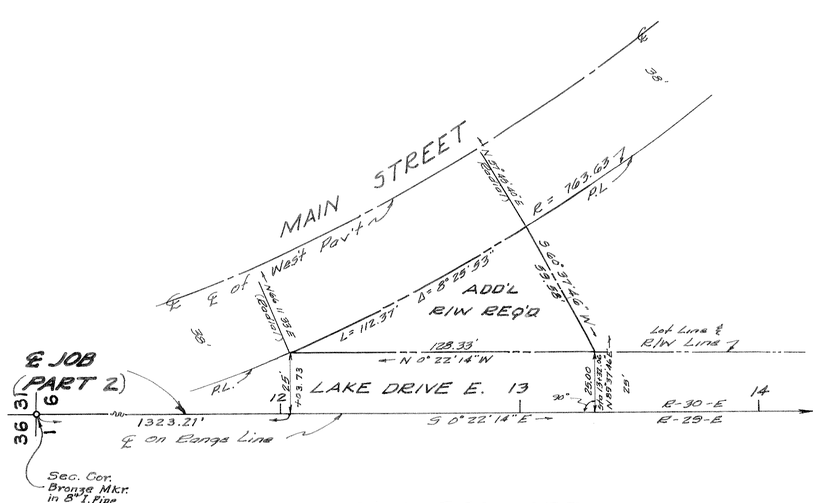

ADDITIONAL R/W REQUIRED
LT OF STA. 13+32.06

SECT. 7 & 12 T-37-S, R-30-E & R-29-E

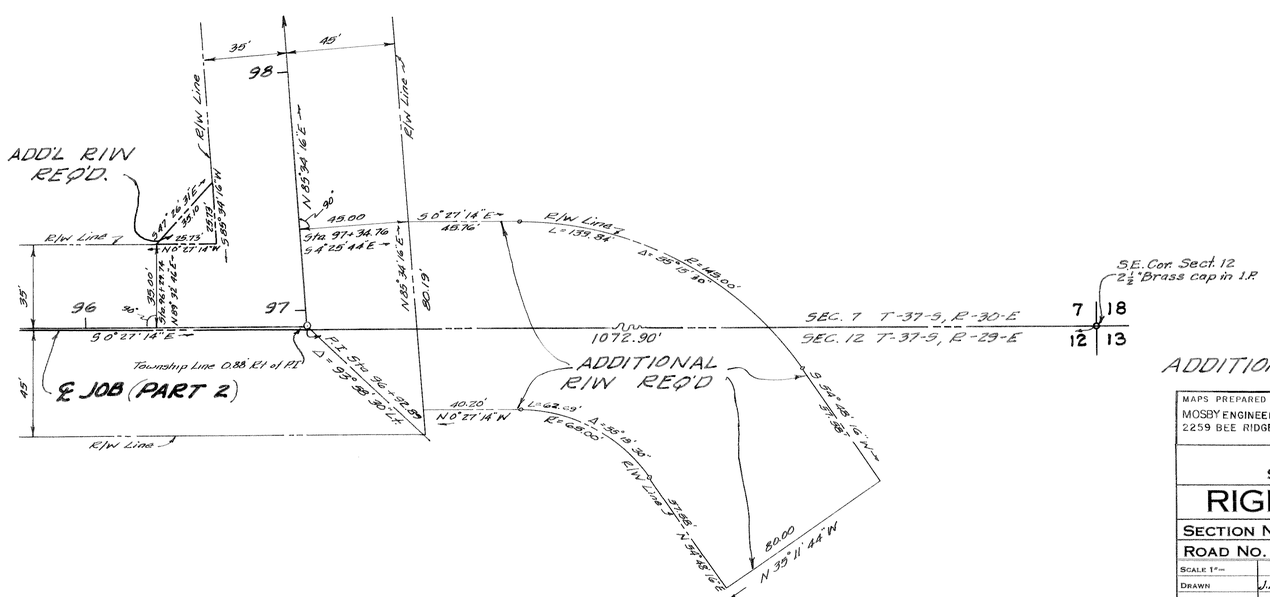

ADDITIONAL R/W REQUIRED
LT. OF STA. 96+29.74 & RT. OF STA. 97+34.76

MAPS PREPARED BY
MOSBY ENGINEERING ASSOCIATES, INC.
2259 BEE RIDGE RD., SARASOTA, FLORIDA
by J.V. MOSBY Pres.
Reg. Land Surveyor – Fla. Cert. No. 858

STATE OF FLORIDA
STATE ROAD DEPARTMENT

RIGHT OF WAY MAP

SECTION No. 09650-2151
ROAD No. HIGHLANDS COUNTY

SCALE 1"=	NAMES	DATES	APPROVED BY
DRAWN	J.R. Clark	5-18-60	
TRACED	T. Cartwright	5-19-60	DIVISION ENGINEER
INDEXED			STATE HIGHWAY ENGINEER
REVISED			
REVISED			

C'E'D W.F. Bishop 19 May 60

FED. ROAD DIV. No.	STATE	SEC. AND JOB No.	FISCAL YEAR	SHEET No.	TOTAL SHEETS
3	FLA.	09650-2151	'59	7	

SECT. 7 T-37-S, R-30-E

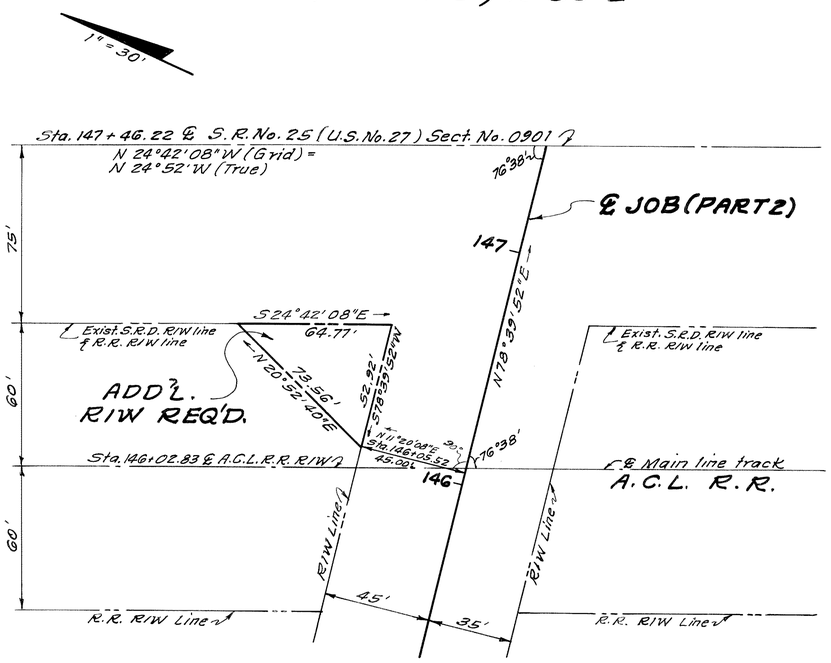

ADDITIONAL R/W REQUIRED
LT. OF STA. 146+05.52

SECT. 6 T-37-S, R-30-E

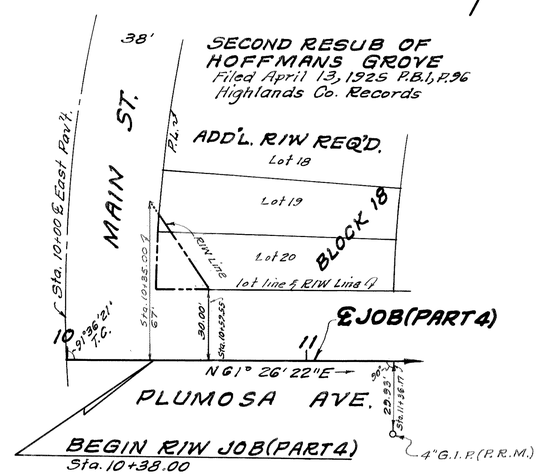

ADDITIONAL R/W REQUIRED
LT. OF STA. 10+59.55

SECT. 6 T-37-S, R-30-E

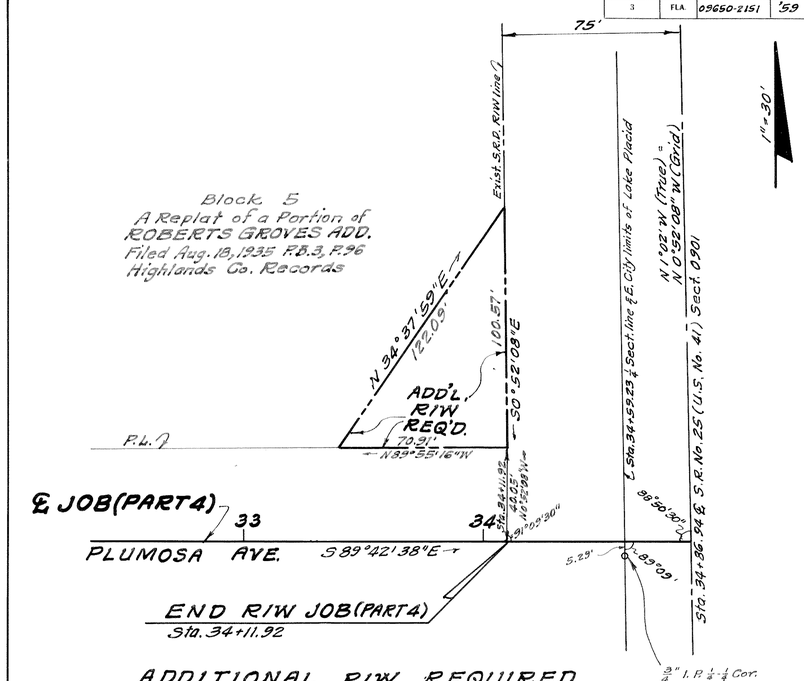

ADDITIONAL R/W REQUIRED
LT. OF STA. 33+30.10

TOWN OF LAKE PLACID

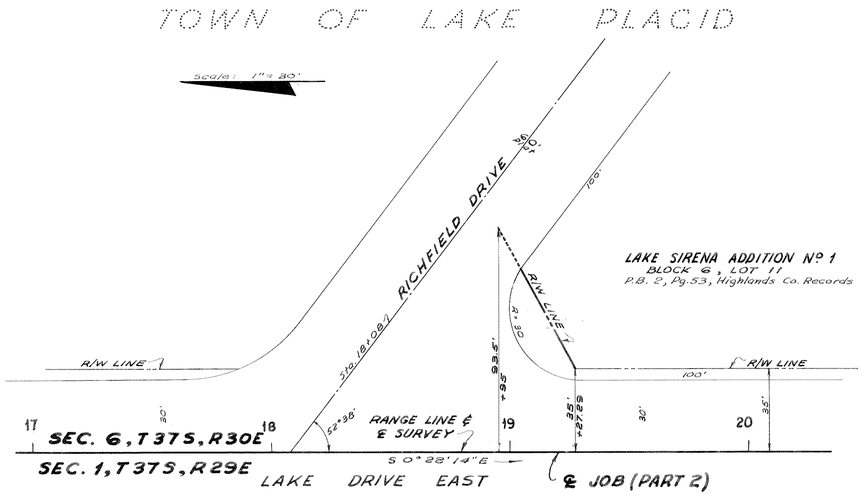

ADDITIONAL R/W REQUIRED
LT. STA. 19+27.29

ADDITIONAL R/W REQUIRED

MAPS PREPARED BY
MOSBY ENGINEERING ASSOCIATES, INC.
2259 BEE RIDGE RD., SARASOTA, FLORIDA
by J.V. MOSBY, Pres.
Reg. Land Surveyor – Fla. Cert. No. 158

STATE OF FLORIDA
STATE ROAD DEPARTMENT

RIGHT OF WAY MAP

SECTION No. 09650-2151
ROAD No. HIGHLANDS COUNTY

SCALE 1"=	NAMES	DATES	APPROVED BY
DRAWN	J.R. Clark	5-19-60	
TRACED	J.R. Clark	5-19-60	DIVISION ENGINEER
INDEXED			9-7-60
REVISED			STATE HIGHWAY ENGINEER
REVISED			

O.K.'D. W.F. Bishop 19 May 60