FED. ROAD DIV. NO.	STATE	PROJECT NO.	FISCAL YEAR	SHEET NO.
3	FLA.	BRZ-0001(21)		

STATE JOB NO. 09620-2908

INDEX OF SHEETS

SHEET NO

STATE OF FLORIDA
DEPARTMENT OF TRANSPORTATION

PLANS OF THE

STATE HIGHWAY RIGHT OF WAY MAP

F. A. PROJECT NO. BRZ-0001-(21)
HIGHLANDS COUNTY
LENGTH: 0.379 MILE

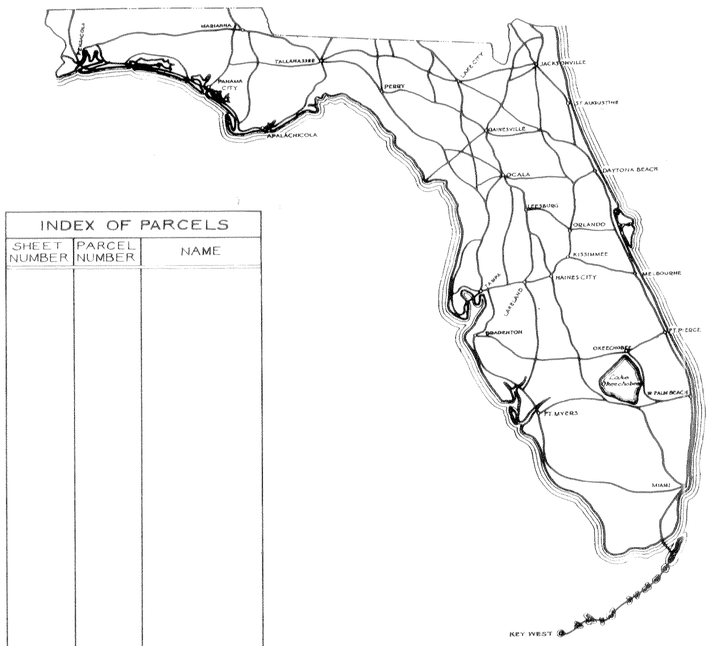

INDEX OF PARCELS		
SHEET NUMBER	PARCEL NUMBER	NAME

SEE TABLE OF OWNERSHIPS ON DETAIL SHEETS FOR INDEX INFORMATION

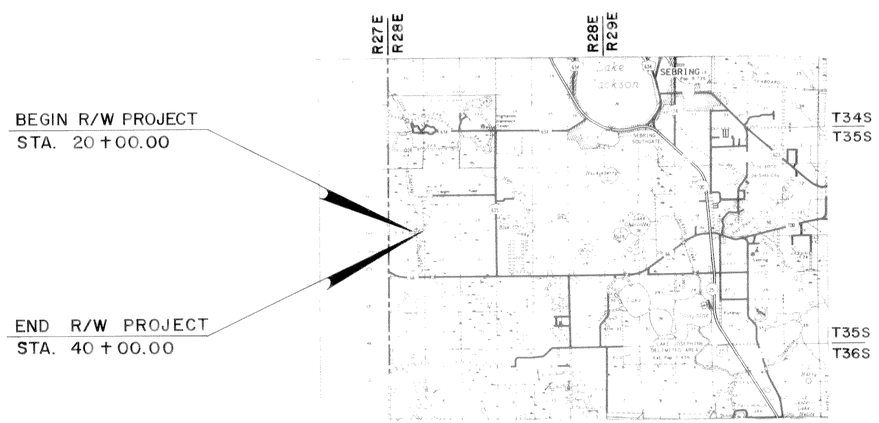

BEGIN R/W PROJECT
STA. 20+00.00

END R/W PROJECT
STA. 40+00.00

CONVENTIONAL SIGNS

COUNTY LINE		TRAVELED WAY	
TOWNSHIP LINE		BUILDINGS	H S FS SS BC RES
SECTION LINE		BRIDGES OVER 20 FT. SPAN	
UNFENCED PROPERTY		POWER POLE	
CITY LINE		TELEPHONE POLE	
FENCE LINE		MARSH	
RIGHT OF WAY LINE		BURIED UTILITY	TYPE
BASE OR SURVEY LINE		LIGHT STANDARD	
RAILROADS		R. R. MILE POST	
LIMITED ACCESS LINE		PROPERTY LINE	
LIMIT OF SLOPE			

APPROVED BY FEDERAL HIGHWAY ADMINISTRATION-DATE _____

ATTENTION IS DIRECTED TO THE FACT THAT THIS MAP MAY HAVE BEEN REDUCED IN SIZE BY REPRODUCTION. THIS MUST BE CONSIDERED WHEN OBTAINING SCALED DATA

SUBMITTED BY
Thomas B. Howard 9-4-86
ADMINISTRATOR, R/W SURVEYING AND MAPPING

APPROVED _____ DATE _____

DIVISION ADMINISTRATOR
FEDERAL HIGHWAY ADMINISTRATION

BY: DIVISION RIGHT OF WAY OFFICER

HIGHLANDS CO. 09620-2908

F.A. PROJECT NO.	SHEET NO.
BRZ-0001-(21)	1

Table of Ownership

Parcel No.	Sheet No.	NAME	Area Taken	Remainders Right	Remainders Left	COMMENTS
100.1	1	Iris Hart Young VOID	1.125 ac.±	2149.64 Ac.±	1132.24 Ac.±	(A) 840 ∂ (B) 1.106 ac.

I hereby certify that this map, consisting of sheet 1 is a true and accurate depiction of a field survey performed for the Department of Transportation in April 1985, under the responsible charge of J.E. Lott, F.R.L.S. #2706, said survey being shown and certified in field book 034388.
I further certify, to the best of my knowledge and belief, that this map is true and accurate and meets the minimum technical requirements for specific purpose surveys as set forth in Rule 21 HH-6 adopted by the Florida Board of Land Surveyors on Sept. 1, 1981.

M. A. Kyser
F.R.L.S. #4366
Department of Transportation
Bartow, Florida Date:

Not Valid Unless Embossed With Seal

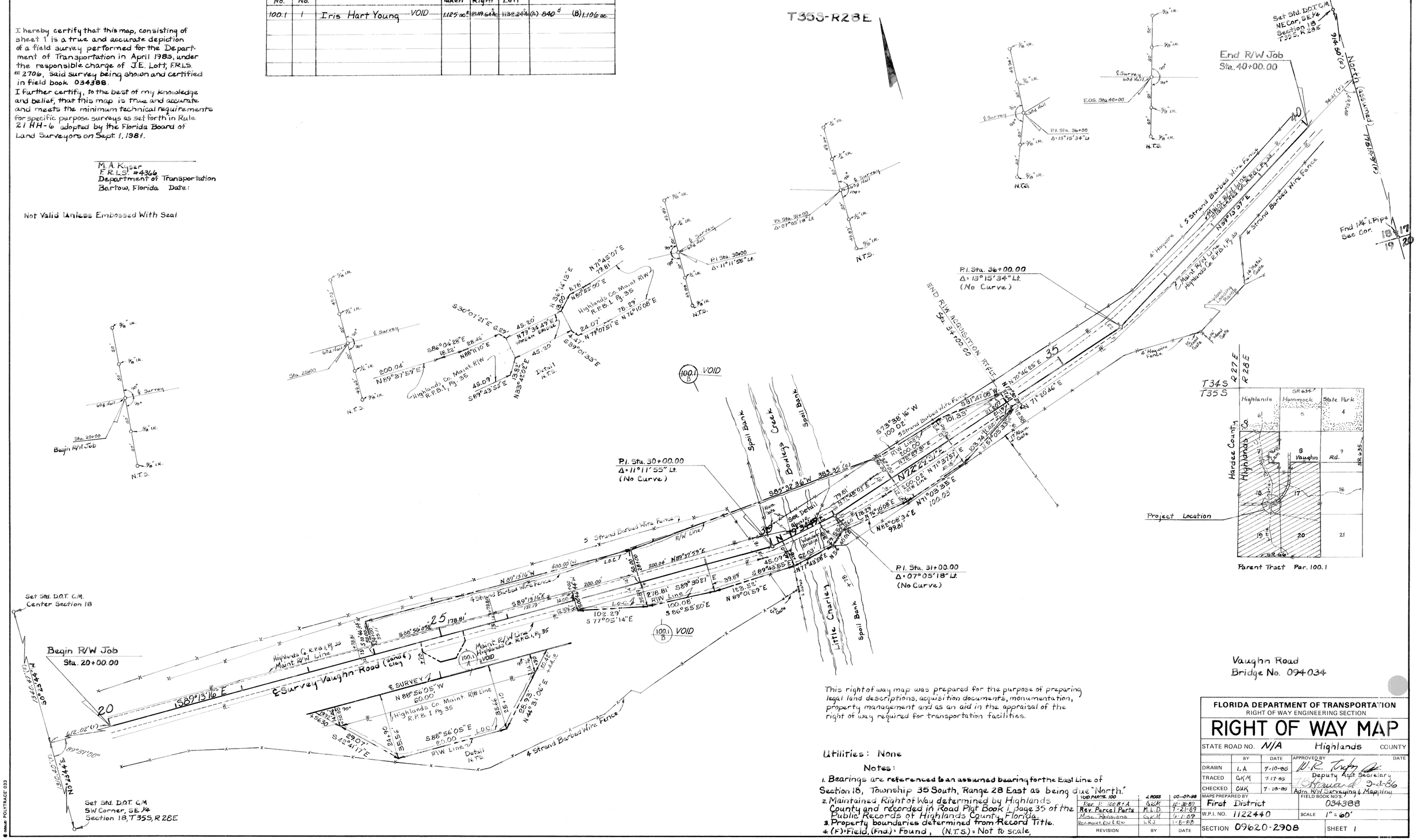

Vaughn Road
Bridge No. 094034

This right of way map was prepared for the purpose of preparing legal land descriptions, acquisition documents, monumentation, property management and as an aid in the appraisal of the right of way required for transportation facilities.

Utilities: None

Notes:

1. Bearings are referenced to an assumed bearing for the East Line of Section 18, Township 35 South, Range 28 East as being due "North."
2. Maintained Right of Way determined by Highlands County and recorded in Road Plat Book 1, page 35 of the Public Records of Highlands County, Florida.
3. Property boundaries determined from Record Title.
4. (F)=Field, (Fnd.)=Found, (N.T.S.)=Not to scale.

REVISION	BY	DATE
VOID PARCEL 100	J. ROSS	05-07-98
Rev. P. 100 B & A	GKM	10-30-89
Rev. Parcel Parts	M.L.D.	7-21-89
Misc. Revisions	GKM	6-1-89
Rev. Maint. R/W & R/W	LRJ	1-8-88

FLORIDA DEPARTMENT OF TRANSPORTATION
RIGHT OF WAY ENGINEERING SECTION

RIGHT OF WAY MAP

STATE ROAD NO. N/A Highlands COUNTY

	BY	DATE	APPROVED BY	DATE
DRAWN	LA	7-10-85	W.R. Trefry	
TRACED	GKM	7-17-85	Deputy Asst Secretary	
CHECKED	CUK	7-18-85	TB Howard	9-4-86
			Adm. R/W Surveying & Mapping	

MAPS PREPARED BY First District
FIELD BOOK NO'S. 034388
W.P.I. NO. 1122440
SCALE 1" = 60'
SECTION 09620-2908
SHEET 1

© GALLO POLYTRACE 033