FED. ROAD DIV. No.	STATE	SEC. AND JOB No.	FISCAL YEAR	SHEET No.	TOTAL SHEETS
3	FLA.	09520-2152		1	

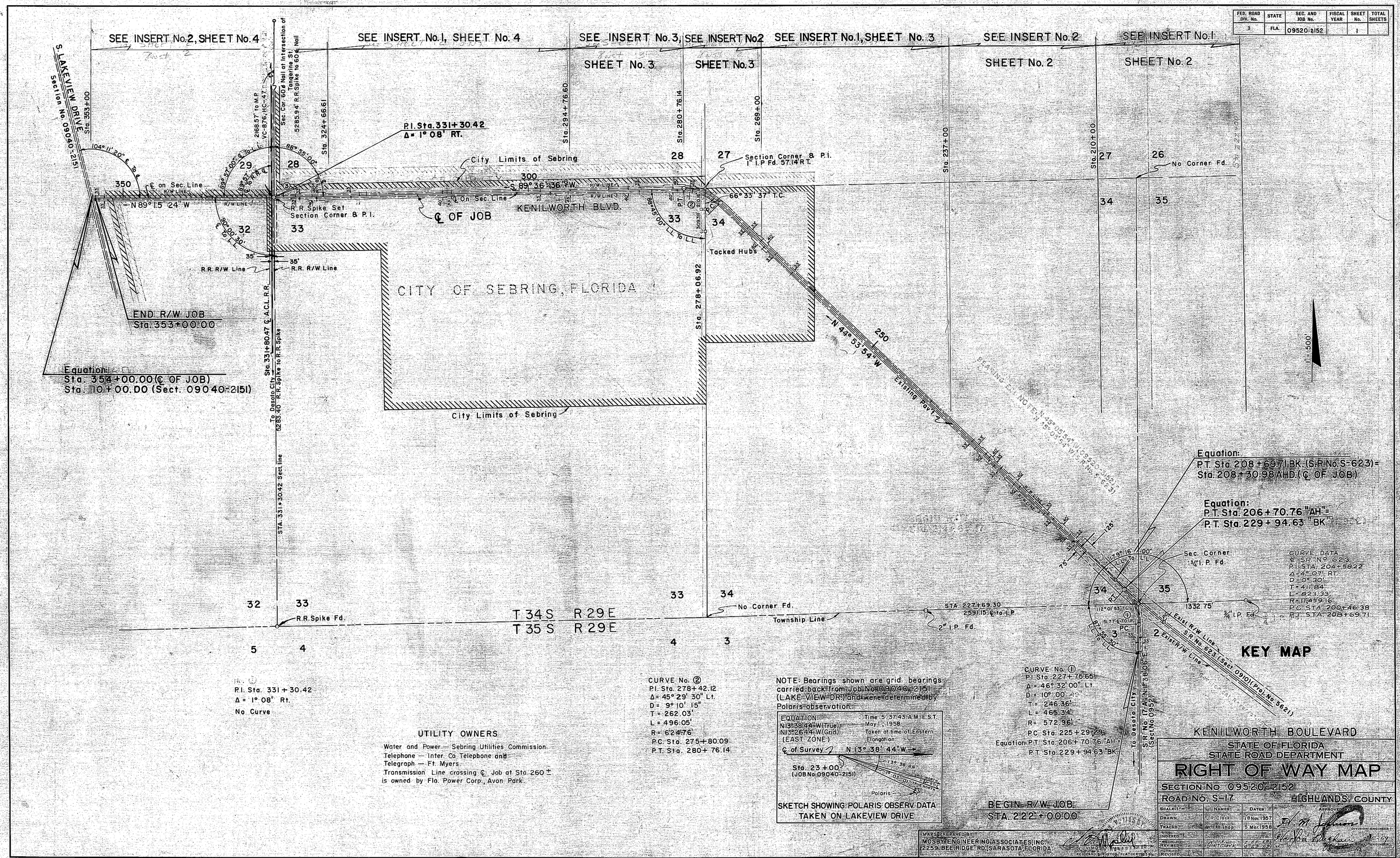

UTILITY OWNERS

Water and Power — Sebring Utilities Commission.
Telephone — Inter. Co. Telephone and
Telegraph — Ft. Myers.
Transmission Line crossing ℄ Job at Sta. 260 ± is owned by Fla. Power Corp., Avon Park.

MAPS PREPARED BY
MOSBY ENGINEERING ASSOCIATES INC.
2259 BEE RIDGE RD. SARASOTA, FLORIDA

A. R. CORNWELL, JACKSONVILLE

FED. ROAD DIV. No.	STATE	SEC. AND JOB No.	FISCAL YEAR	SHEET No.	TOTAL SHEETS
3	FLA.	09520-2152		2	

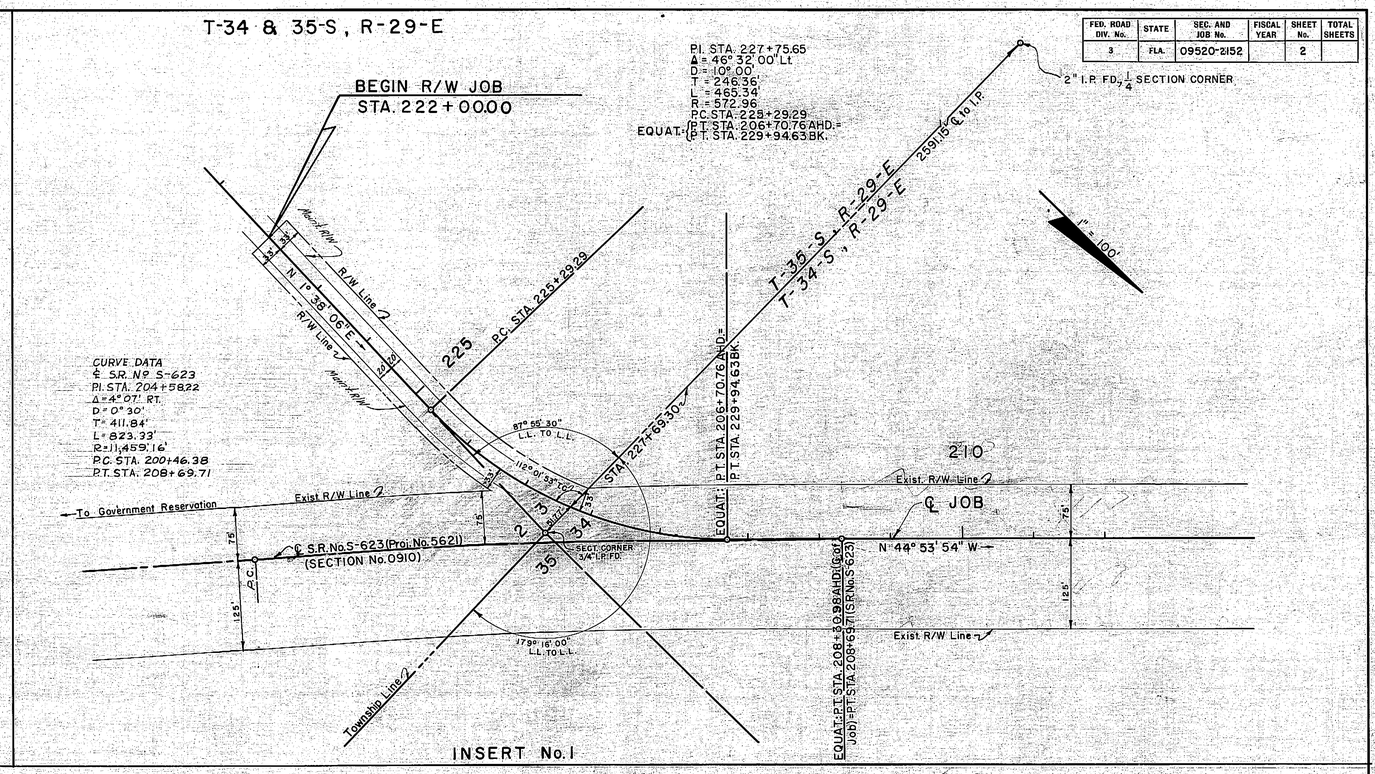

STATE OF FLORIDA
STATE ROAD DEPARTMENT

RIGHT OF WAY MAP

SECTION No. 09520-2152

ROAD No. S-17 - HIGHLANDS COUNTY

SCALE 1" = 100'	NAMES	DATES
DRAWN	E. H. BAIRD	10-24-58
TRACED	E. H. BAIRD	10-27-58
INDEXED		
REVISED		2-25-59
REVISED		

APPROVED BY: D. M. Johnson, DIVISION ENGINEER; Harlan Bugbaw, STATE HIGHWAY ENGINEER

MAPS PREPARED BY
MOSBY ENGINEERING ASSOCIATES, INC.
2259 BEE RIDGE RD., SARASOTA FLORIDA
by J.V. MOSBY, Pres.
REG. LAND SURVEYOR (FLA.) CERT. 858

CHECKED: 12-17-58 J.P.C.

FEB 11 1959 INDEXED

A. R. COGSWELL, JACKSONVILLE

FED. ROAD DIV. No.	STATE	SEC. AND JOB No.	FISCAL YEAR	SHEET No.	TOTAL SHEETS
3	FLA.	09520-2152		3	

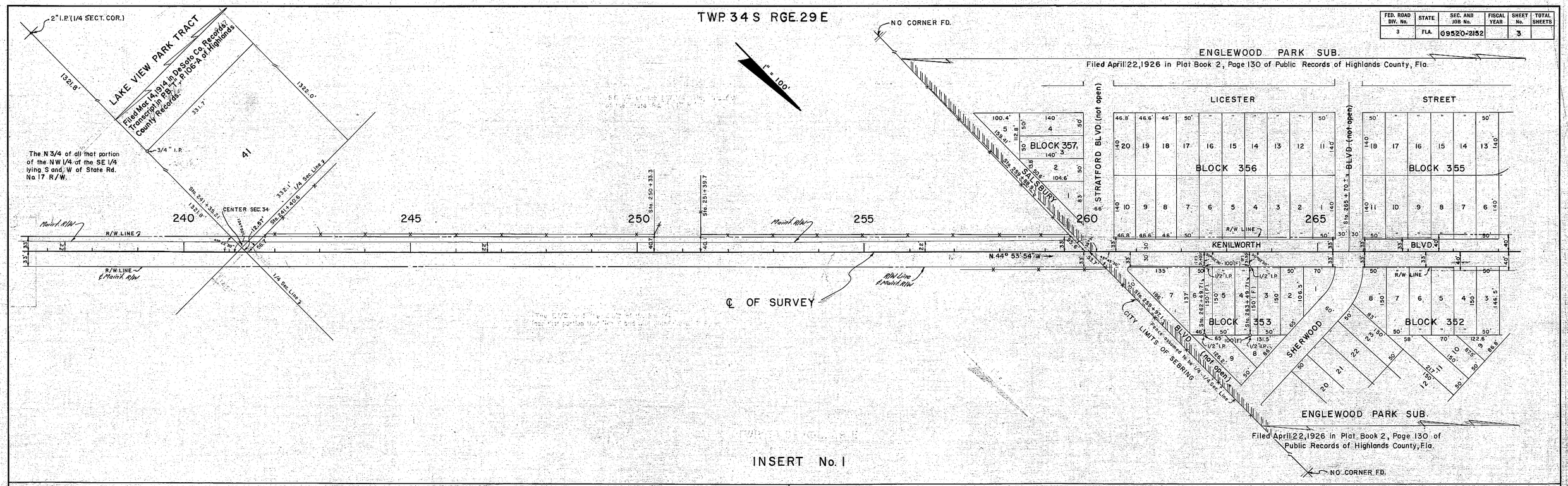

INSERT No. 1

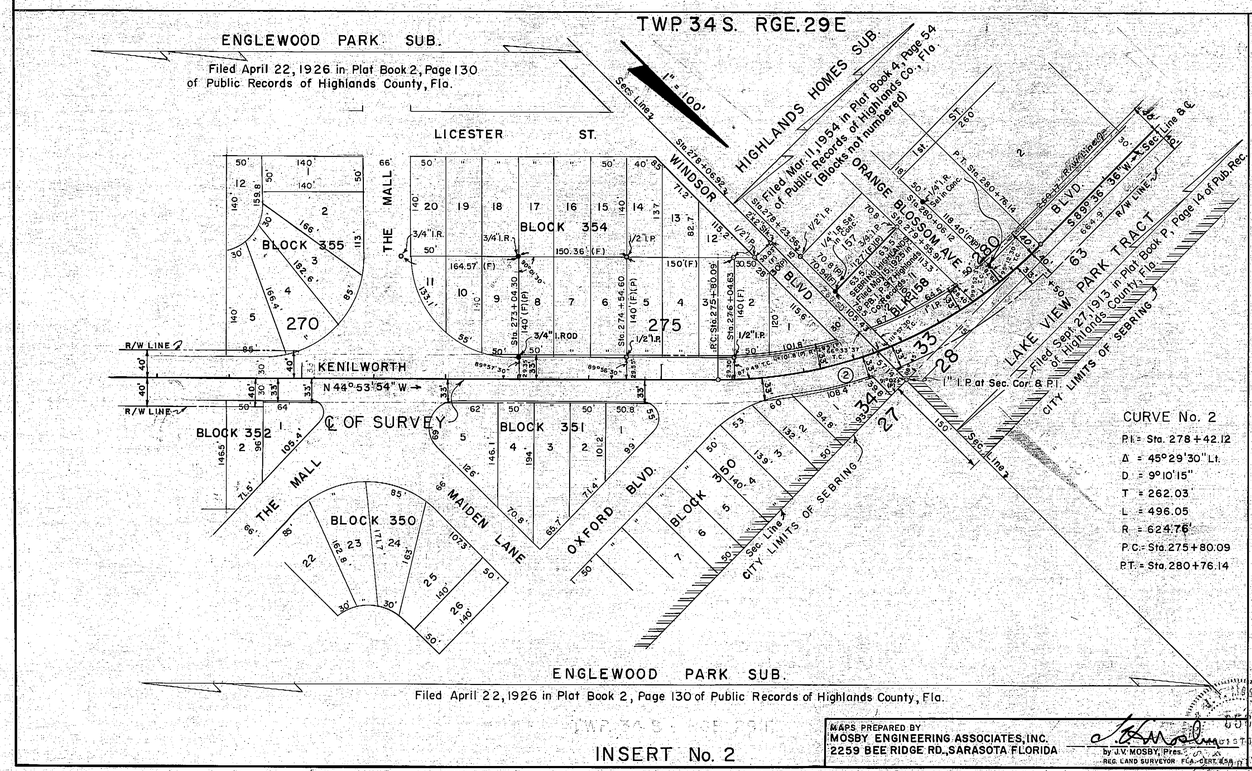

INSERT No. 2

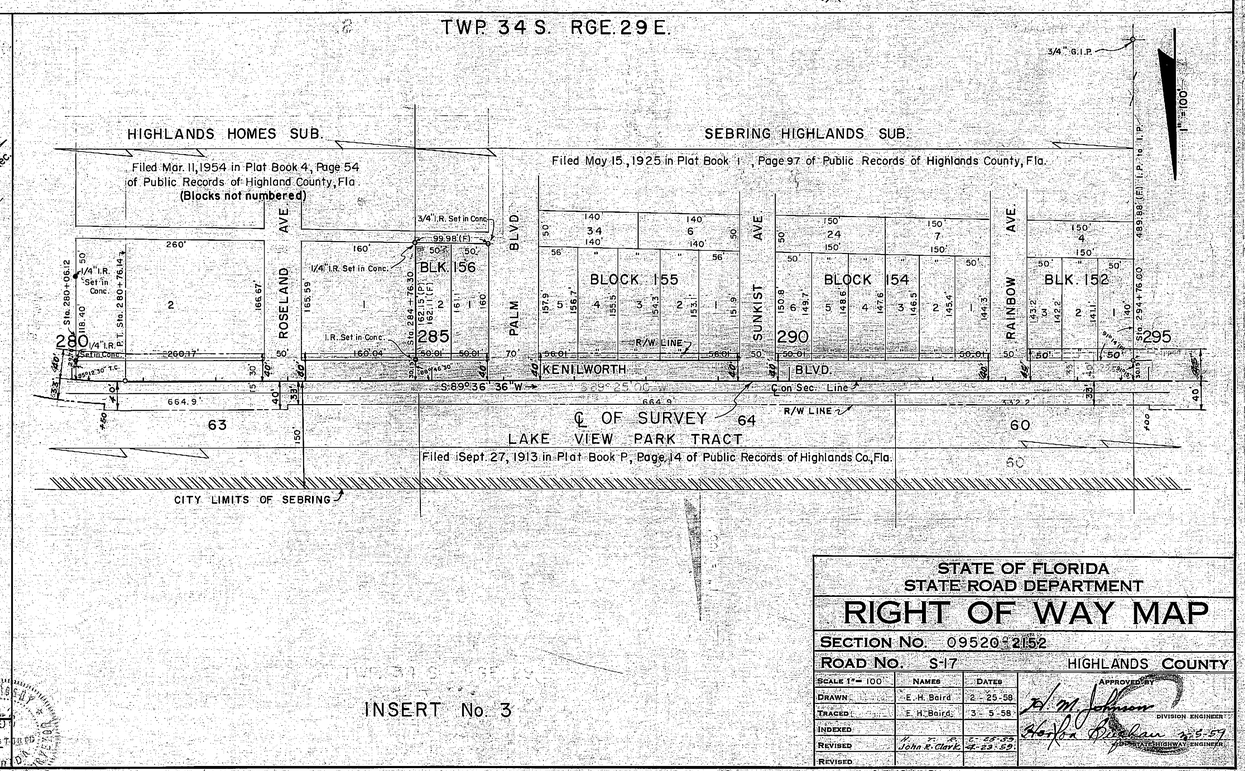

INSERT No. 3

MAPS PREPARED BY
MOSBY ENGINEERING ASSOCIATES, INC.
2259 BEE RIDGE RD., SARASOTA FLORIDA
by J.V. MOSBY, Pres.
REG. LAND SURVEYOR FLA. CERT. 634

STATE OF FLORIDA
STATE ROAD DEPARTMENT

RIGHT OF WAY MAP

SECTION No. 09520-2152

ROAD No. S-17 HIGHLANDS COUNTY

SCALE 1" = 100'	NAMES	DATES	APPROVED BY
DRAWN	E. H. Baird	2-25-58	H. M. Johnson
TRACED	E. H. Baird	3-5-58	DIVISION ENGINEER
INDEXED			Horton Beckham 1-23-59
REVISED	John R. Clark	2-23-59	ASSISTANT HIGHWAY ENGINEER
REVISED			

CHECKED: 12-17-58, J.R.C.

FEB 11 1959 INDEXED

R. R. COGSWELL, JACKSONVILLE

FED. ROAD DIV. No.	STATE	SEC. AND JOB No.	FISCAL YEAR	SHEET No.	TOTAL SHEETS
3	FLA.	09520-2152		4	

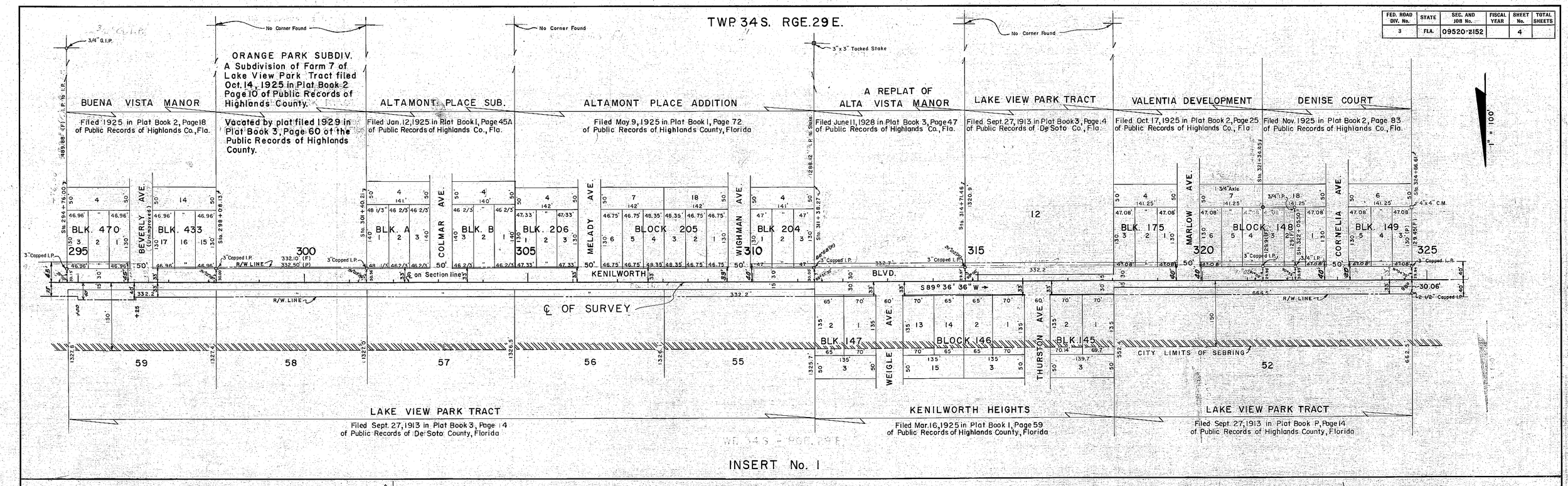

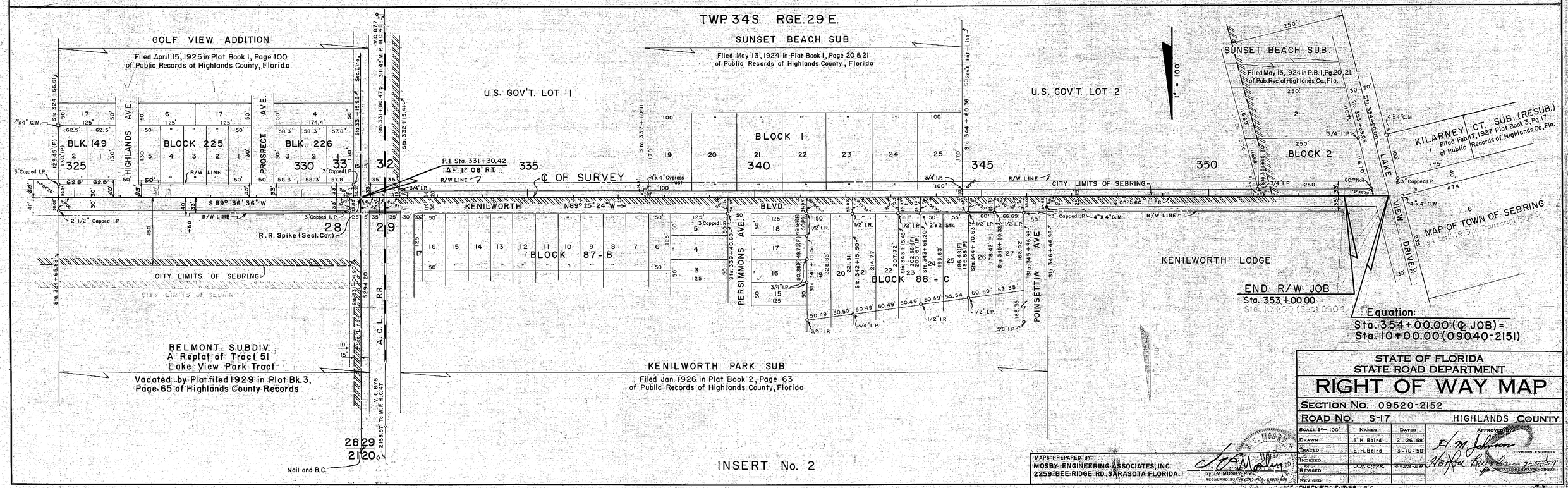

STATE OF FLORIDA
STATE ROAD DEPARTMENT

RIGHT OF WAY MAP

SECTION No. 09520-2152

ROAD No. S-17 HIGHLANDS COUNTY

SCALE 1" = 100'	NAMES	DATES
DRAWN	E. H. Baird	2-26-58
TRACED	E. H. Baird	3-10-58
INDEXED	J. R. Clark	4-29-59
REVISED		
REVISED		

APPROVED BY
H. M. Johnson
DIVISION ENGINEER
Horton Buchan 2-25-59
STATE HIGHWAY ENGINEER

MAPS PREPARED BY:
MOSBY ENGINEERING ASSOCIATES, INC.
2259 BEE RIDGE RD., SARASOTA, FLORIDA

by J. V. MOSBY, Pres.
REG. LAND SURVEYOR, FLA. CERT. 1938

CHECKED: 12-17-58 J.R.C.

FEB 11 1959 INDEXED

FED. ROAD DIV. No.	STATE	SEC. AND JOB No.	FISCAL YEAR	SHEET No.	TOTAL SHEETS
3	FLA.	09520-2152	'58	5	

SEC. 2, T35S R29E

①
P.I. Sta. 227+75.65
Δ = 46°32'00" Lt.
D = 10°00'
T = 246.36'
L = 465.34'
R = 572.96'
P.C. Sta. 225+29.29
EQUATION: { P.T. Sta. 206+70.76 Ahead = P.T. Sta. 229+94.63 Back

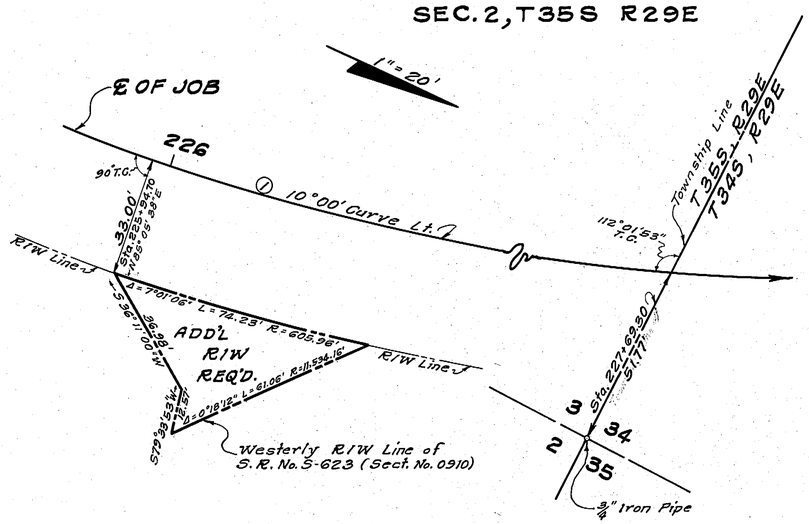

ADDITIONAL R/W REQUIRED
RT. OF STA. 225+94.70

SEC. 34, T 34S R29E

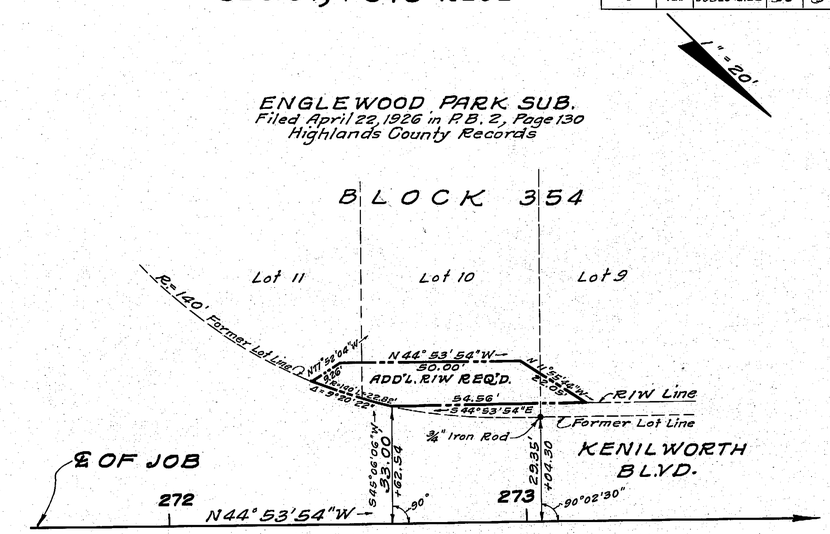

ADDITIONAL R/W REQUIRED
LT. OF STA. 272+62.54

SEC. 33, T34S R29E

②
P.I. Sta. 278+42.12
Δ = 45°29'30" Lt.
D = 9°10'15"
T = 262.03'
L = 496.05'
R = 624.76'
P.C. Sta. 275+80.09
P.T. Sta. 280+76.14

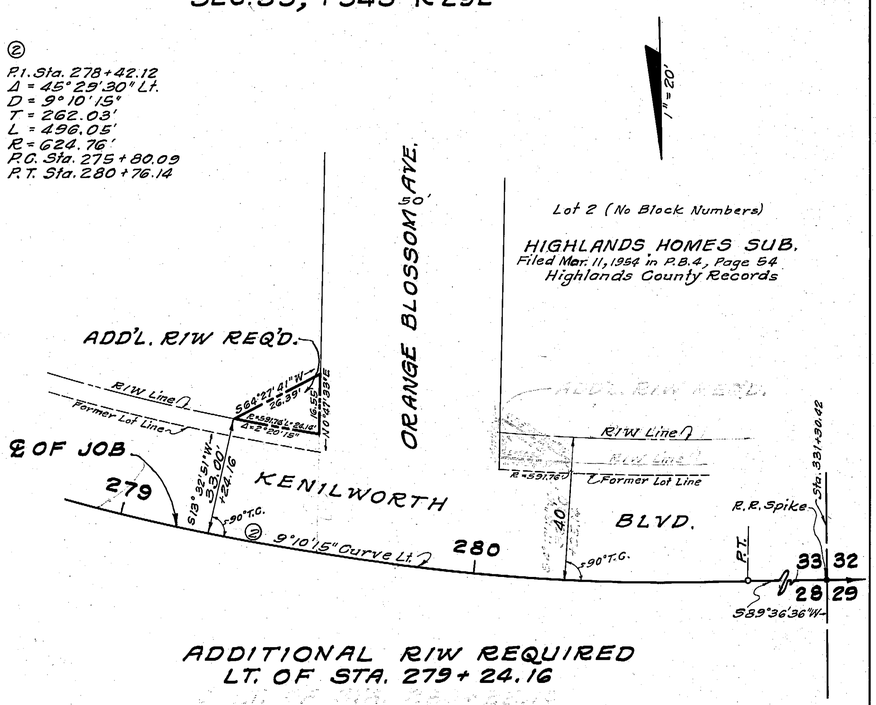

ADDITIONAL R/W REQUIRED
LT. OF STA. 279+24.16

SEC. 33, T34S R29E

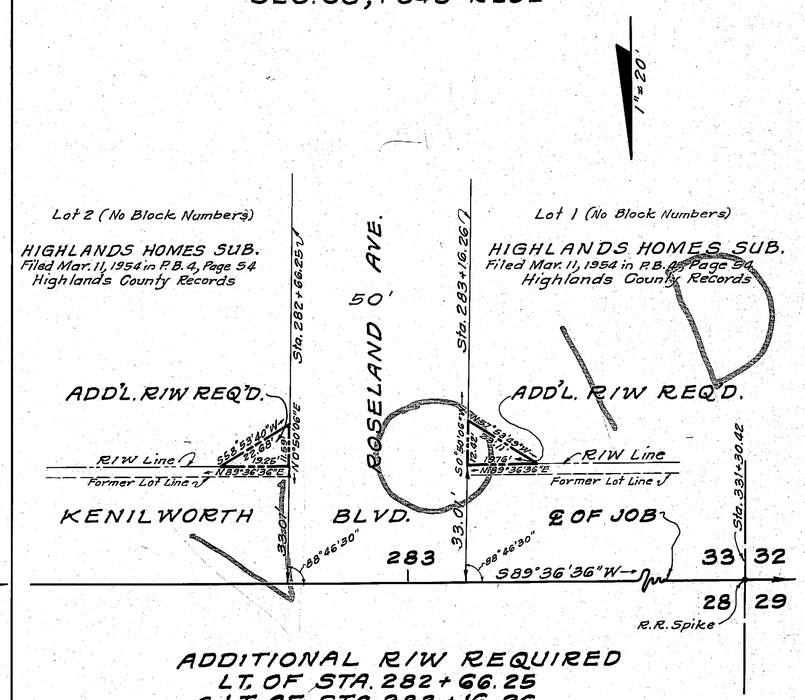

ADDITIONAL R/W REQUIRED
LT. OF STA. 282+66.25
& LT. OF STA. 283+16.26

ADDITIONAL R/W REQ'D.

MAPS PREPARED BY:
MOSBY ENGINEERING ASSOCIATES, INC.
2259 BEE RIDGE RD., SARASOTA, FLORIDA
by J. V. MOSBY, Pres.
REG. LAND SURVEYOR FLA. CERT. 858

STATE OF FLORIDA
STATE ROAD DEPARTMENT

RIGHT OF WAY MAP

SECTION No. 09520-2152
ROAD No. S-17 HIGHLANDS COUNTY

SCALE 1"=	NAMES	DATES	APPROVED BY
DRAWN	J.R. Clark	12-31-58	H. M. Johnson DIVISION ENGINEER
TRACED	J.R. Clark	1-8-59	Horton Buckman 2-5-59 for STATE HIGHWAY ENGINEER
INDEXED			
REVISED	J.R. Clark	4-23-59	
REVISED			

CHECKED: W.F. Bishop 1-8-59
FEB 11 1959 INDEXED

A. R. COGSWELL, JACKSONVILLE

FED. ROAD DIV. No.	STATE	SEC. AND JOB No.	FISCAL YEAR	SHEET No.	TOTAL SHEETS
3	FLA.	09520-2152	'58	6	

SEC. 33, T34S R29E

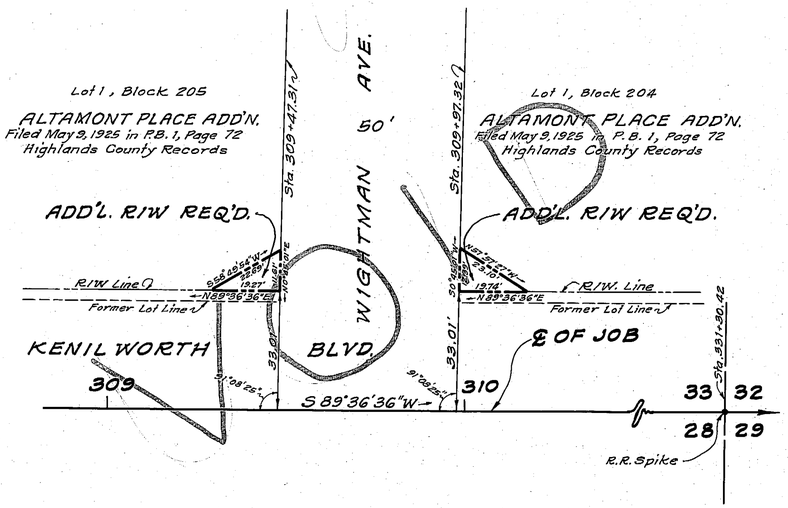

ADDITIONAL R/W REQUIRED
LT. OF STA. 309+47.31
& LT. OF STA. 309+97.32

SEC. 33, T34S R29E

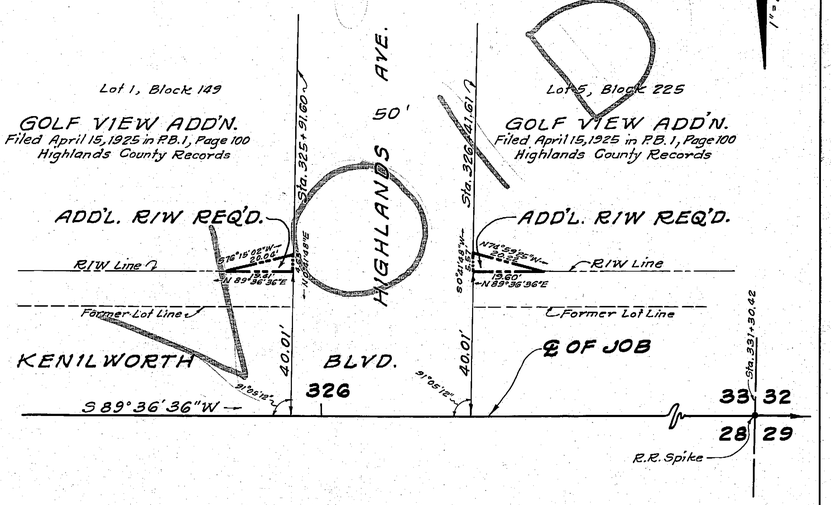

ADDITIONAL R/W REQUIRED
LT. OF STA. 325+91.60
& LT. OF STA. 326+41.61

SEC. 33, T34S R29E

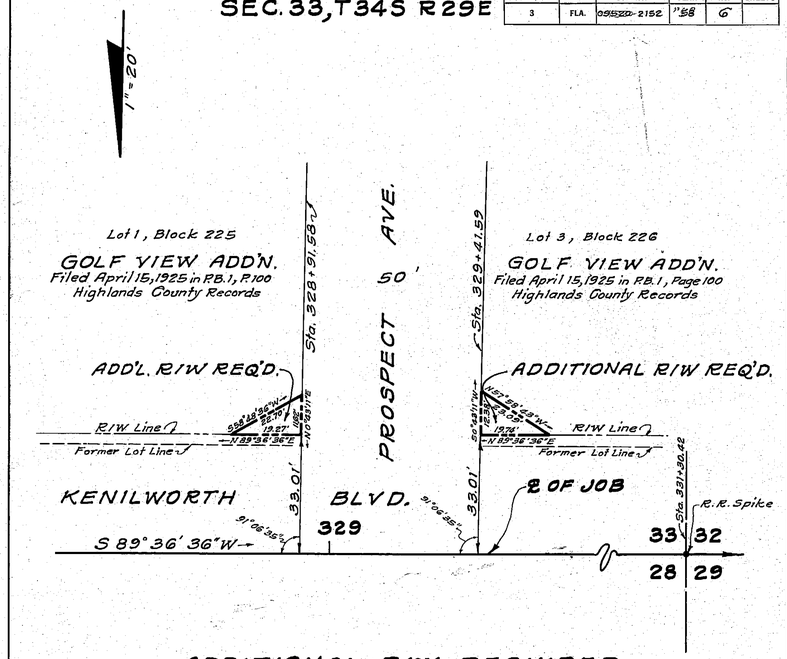

ADDITIONAL R/W REQUIRED
LT. OF STA. 328+91.58
& LT. OF STA. 329+41.59

SEC'S. 32 & 33, T34S R29E

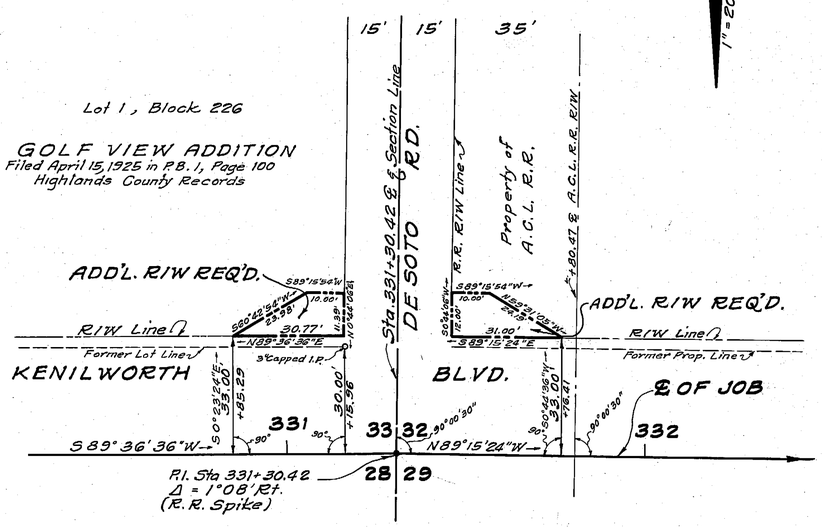

ADDITIONAL R/W REQUIRED
LT. OF STA. 330+85.29
& LT. OF STA. 331+76.41

SEC'S. 28 & 29, T34S R29E

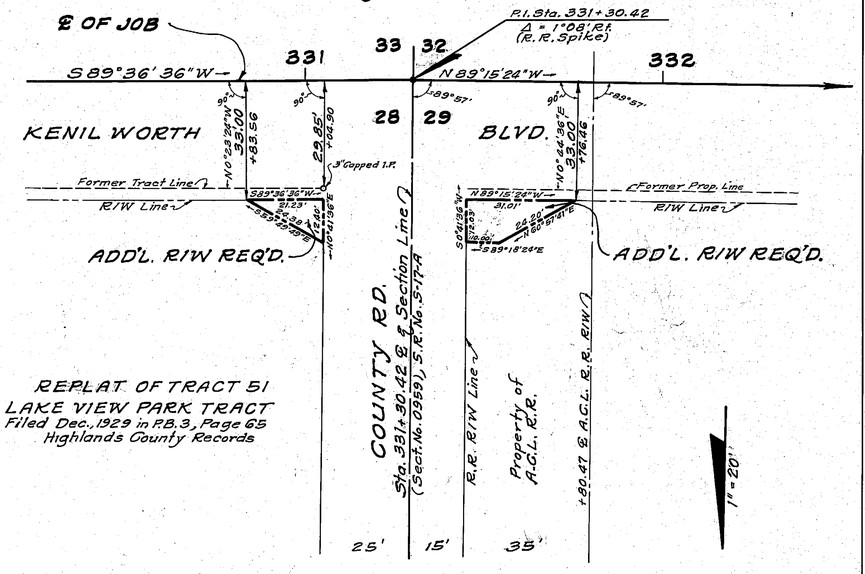

REPLAT OF TRACT 51
LAKE VIEW PARK TRACT
Filed Dec., 1929 in P.B. 3, Page 65
Highlands County Records

ADDITIONAL R/W REQUIRED
R.T. OF STA. 330+83.56
& R.T. OF STA. 331+76.46

ADDITIONAL R/W REQ'D.

MAPS PREPARED BY
MOSBY ENGINEERING ASSOCIATES, INC.
2259 BEE RIDGE RD., SARASOTA, FLORIDA
by J.V. MOSBY, Pres.
REG. LAND SURVEYOR - FLA. CERT. 858

STATE OF FLORIDA
STATE ROAD DEPARTMENT

RIGHT OF WAY MAP

SECTION No. 09520-2152
ROAD No. S-17 HIGHLANDS COUNTY

SCALE 1"=	NAMES	DATES	APPROVED BY
DRAWN	J.R. Clark	12-31-58	
TRACED	J.R. Clark	1-8-59	DIVISION ENGINEER
INDEXED			2-5-59
REVISED	J.R. Clark	4-23-59	FOR STATE HIGHWAY ENGINEER
REVISED			

CHECKED: W.F. Bishop 1-8-59

FEB 11 1959 INDEXED

COGSWELL, JACKSONVILLE

FED. ROAD DIV. No.	STATE	SEC. AND JOB No.	FISCAL YEAR	SHEET No.	TOTAL SHEETS
3	FLA.	09520-2152	'58	6	

SEC. 33, T34S R29E

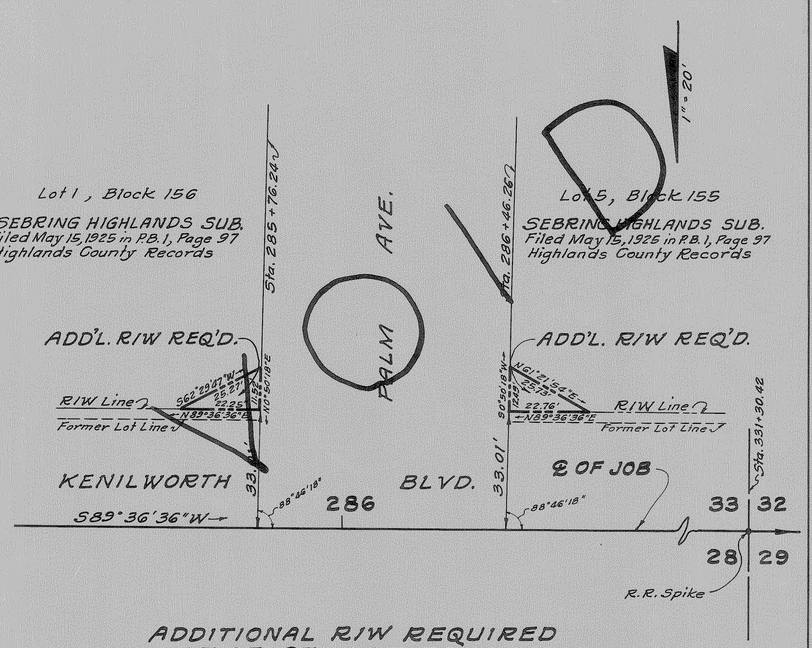

ADDITIONAL R/W REQUIRED
LT. OF STA. 285 + 76.24
& LT. OF STA. 286 + 46.26

SEC. 33, T34S, R29E

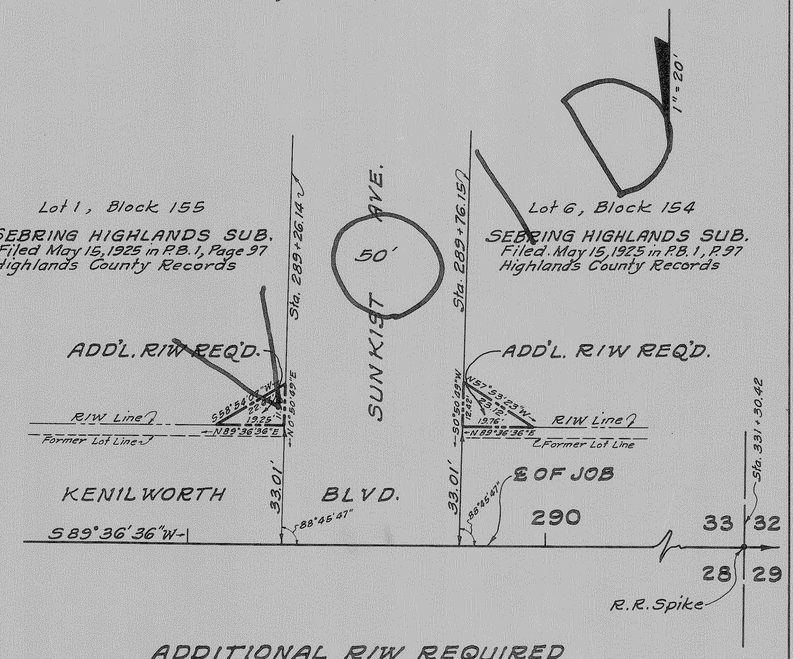

ADDITIONAL R/W REQUIRED
LT. OF STA. 289 + 26.14
& LT. OF STA. 289 + 76.15

SEC. 33, T34S R29E

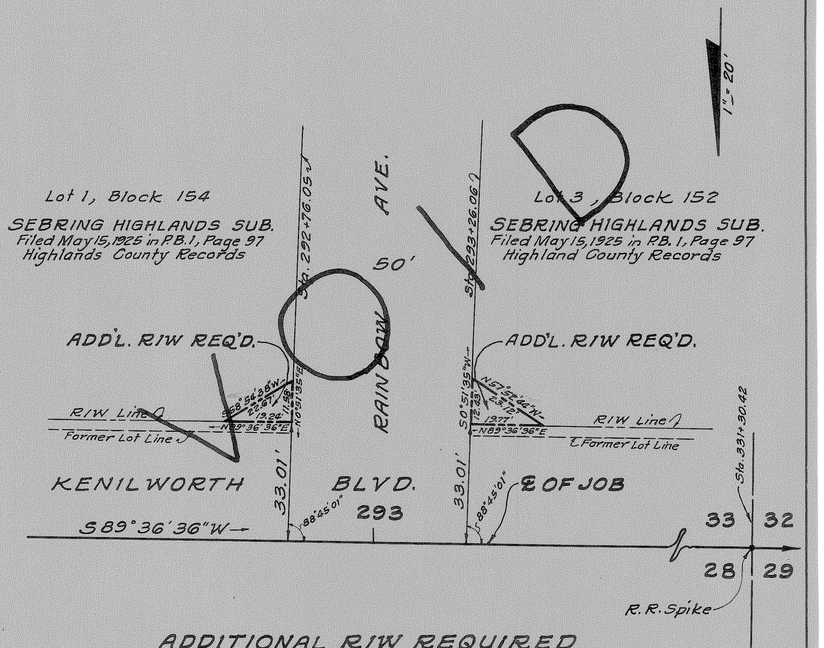

ADDITIONAL R/W REQUIRED
LT. OF STA. 292 + 76.05
& LT. OF STA. 293 + 26.06

SEC. 33, T34S R29E

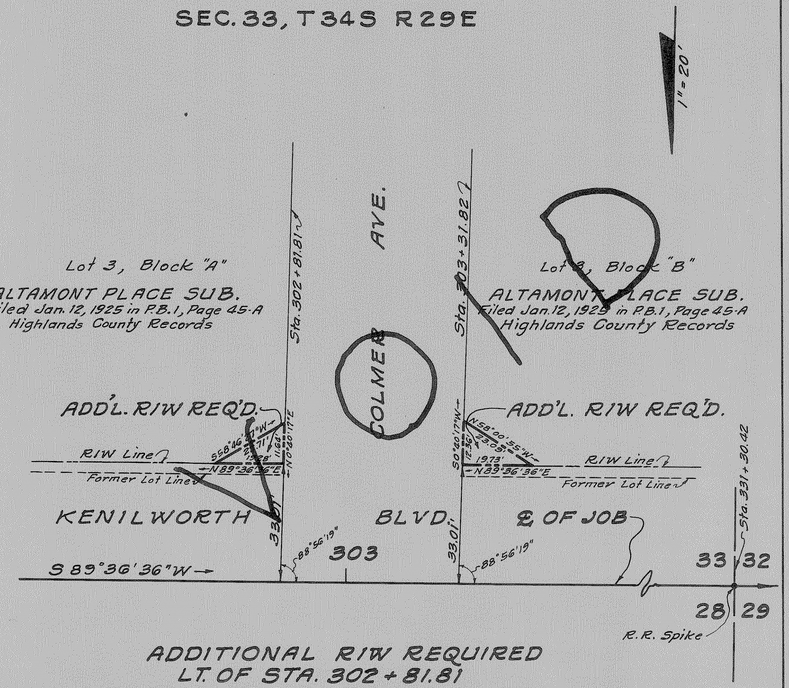

ADDITIONAL R/W REQUIRED
LT. OF STA. 302 + 81.81
& LT. OF STA. 303 + 46.26

SEC. 33, T34S R29E

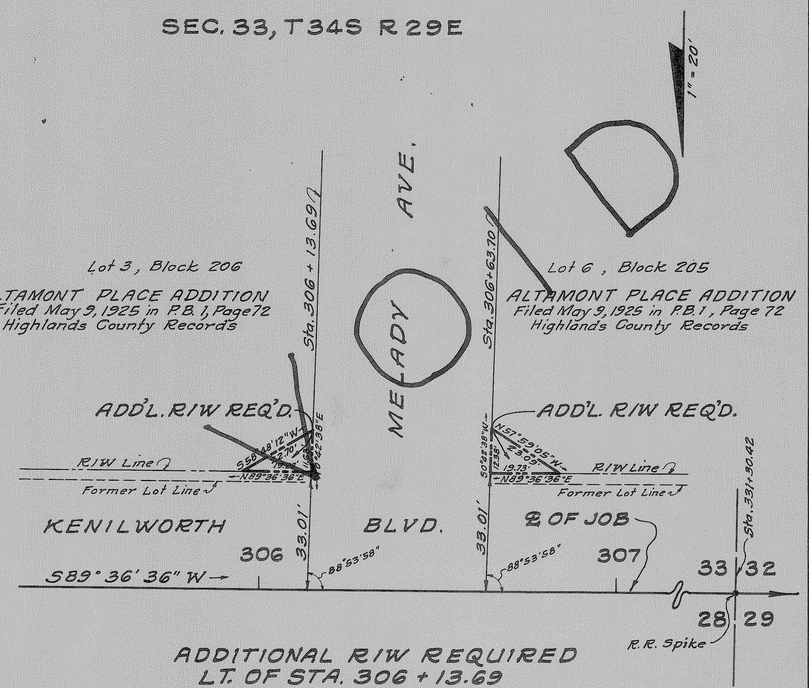

ADDITIONAL R/W REQUIRED
LT. OF STA. 306 + 13.69
& LT. OF STA. 306 + 63.70

ADDITIONAL R/W REQ'D.

MAPS PREPARED BY:
MOSBY ENGINEERING ASSOCIATES, INC.
2259 BEE RIDGE RD., SARASOTA, FLORIDA
by J. V. MOSBY, Pres.
REG. LAND SURVEYOR - FLA. CERT. 858

STATE OF FLORIDA
STATE ROAD DEPARTMENT

RIGHT OF WAY MAP

SECTION No. 09520-2152
ROAD No. S-17 HIGHLANDS COUNTY

SCALE 1" =	NAMES	DATES	APPROVED BY
DRAWN	J. R. Clark	12-31-58	
TRACED	J. R. Clark	1-8-59	DIVISION ENGINEER
INDEXED			
REVISED	J. R. Clark	4-23-59	STATE HIGHWAY ENGINEER
REVISED			

CHECKED: W. F. Bishop 1-6-59

FED. ROAD DIV. No.	STATE	SEC. AND JOB No.	FISCAL YEAR	SHEET No.	TOTAL SHEETS
3	FLA.	09520-2152	'58'	7	

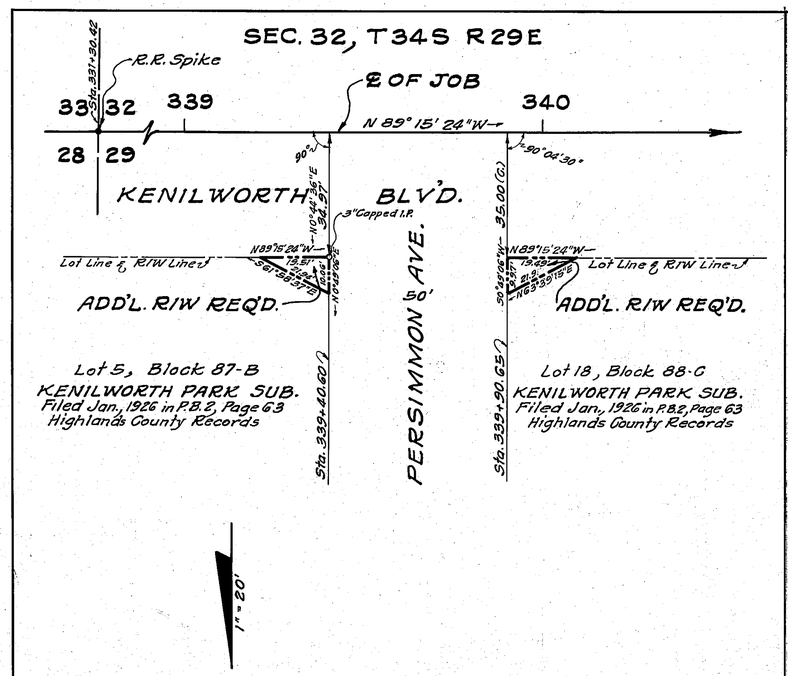

ADDITIONAL R/W REQUIRED
RT. OF STA. 339+40.60
& RT. OF STA. 339+90.65

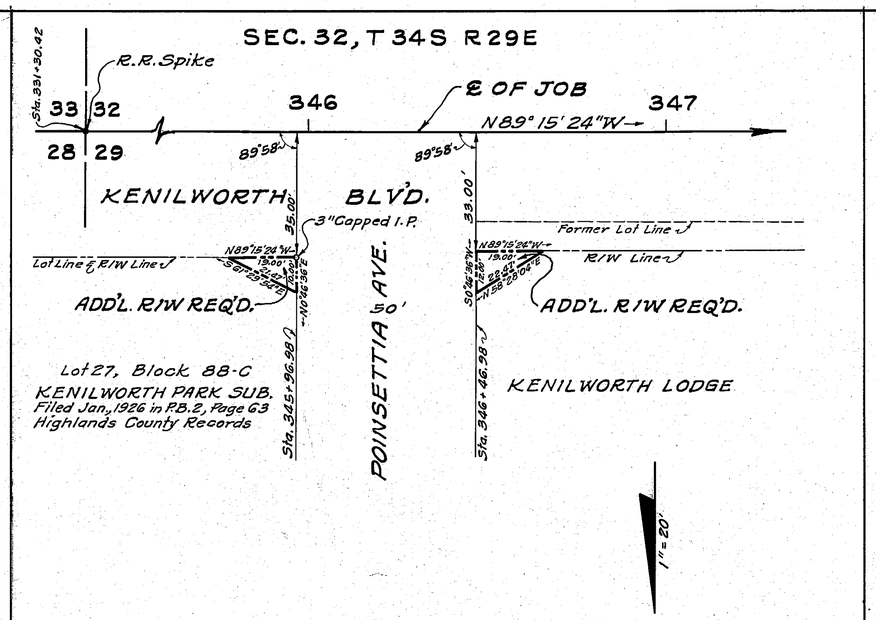

ADDITIONAL R/W REQUIRED
RT. OF STA. 345+96.98
& RT. OF STA. 346+46.98

ADDITIONAL R/W REQ'D.

MAPS PREPARED BY:
MOSBY ENGINEERING ASSOCIATES, INC.
2259 BEE RIDGE RD., SARASOTA, FLORIDA
by J.V. MOSBY, Pres.
REG. LAND SURVEYOR, FLA. CERT. 858

STATE OF FLORIDA
STATE ROAD DEPARTMENT

RIGHT OF WAY MAP

SECTION No. 09520-2152
ROAD No. S-17 HIGHLANDS COUNTY

SCALE 1"=	NAMES	DATES	APPROVED
DRAWN	J.R. Clark	12-31-58	
TRACED	J.R. Clark	1-8-59	DIVISION ENGINEER
INDEXED			
REVISED			STATE HIGHWAY ENGINEER
REVISED			

CHECKED: W.F. Bishop 1-8-59

FEB 11 1959 INDEXED

DOSWELL, JACKSONVILLE

FED. ROAD DIV. No.	STATE	SEC. AND JOB No.	FISCAL YEAR	SHEET No.	TOTAL SHEETS
3	FLA.	09520-2152	'58	8	

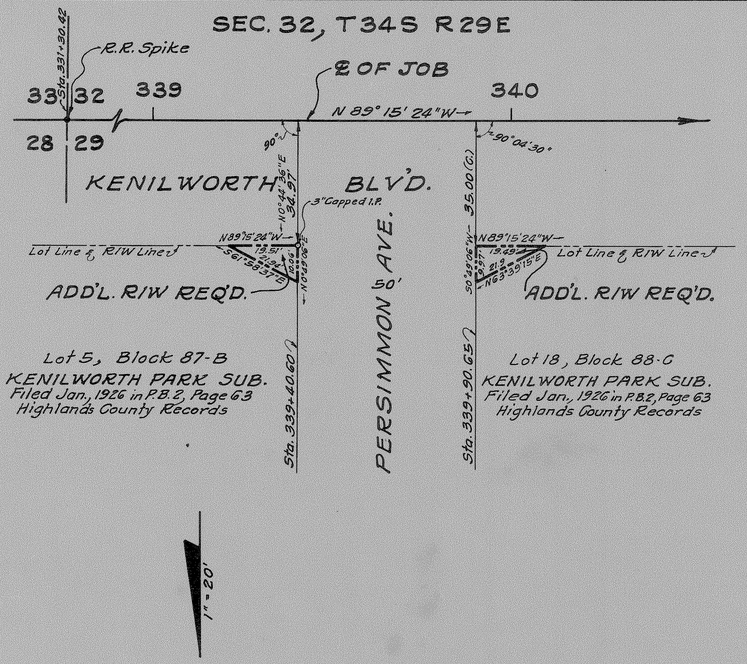

ADDITIONAL R/W REQUIRED
RT. OF STA. 339+40.60
& RT. OF STA. 339+90.65

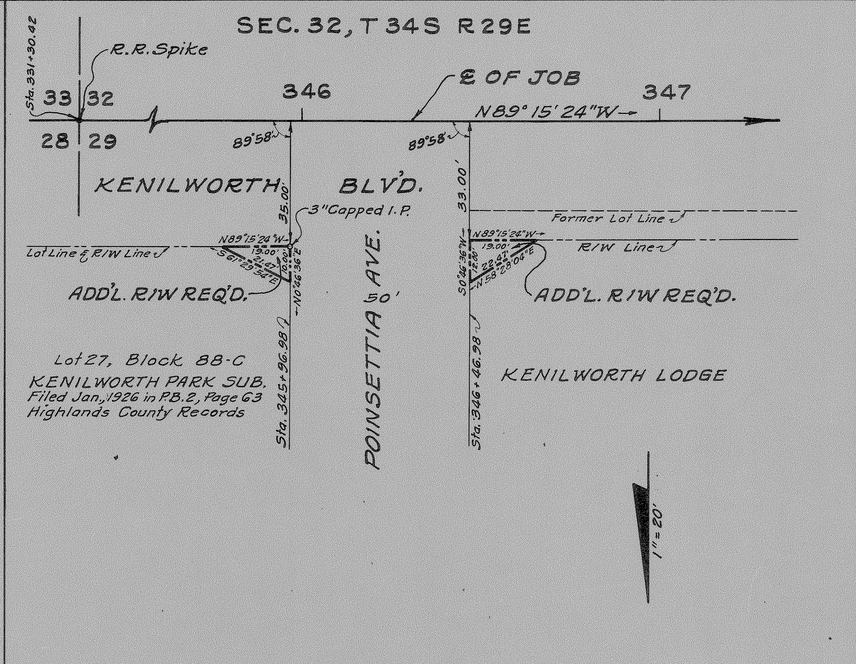

ADDITIONAL R/W REQUIRED
RT. OF STA. 345+96.98
& RT. OF STA. 346+46.98

ADDITIONAL R/W REQ'D.

MAPS PREPARED BY:
MOSBY ENGINEERING ASSOCIATES, INC.
2259 BEE RIDGE RD., SARASOTA, FLORIDA
by J.V. MOSBY, Pres.
REG. LAND SURVEYOR - FLA. CERT. 858

STATE OF FLORIDA
STATE ROAD DEPARTMENT

RIGHT OF WAY MAP

SECTION No. 09520-2152
ROAD No. S-17 HIGHLANDS COUNTY

SCALE 1" =	NAMES	DATES	APPROVED BY
DRAWN	J.R. Clark	12-31-58	
TRACED	J.R. Clark	1-8-59	DIVISION ENGINEER
INDEXED			for STATE HIGHWAY ENGINEER 2-5-59
REVISED			
REVISED			

CHECKED: W.F. Bishop 1-8-59

8