FED. ROAD DIV. No.	STATE	PROJECT No.	FISCAL YEAR	SHEET No.
3	FLA.	09503-2601		1

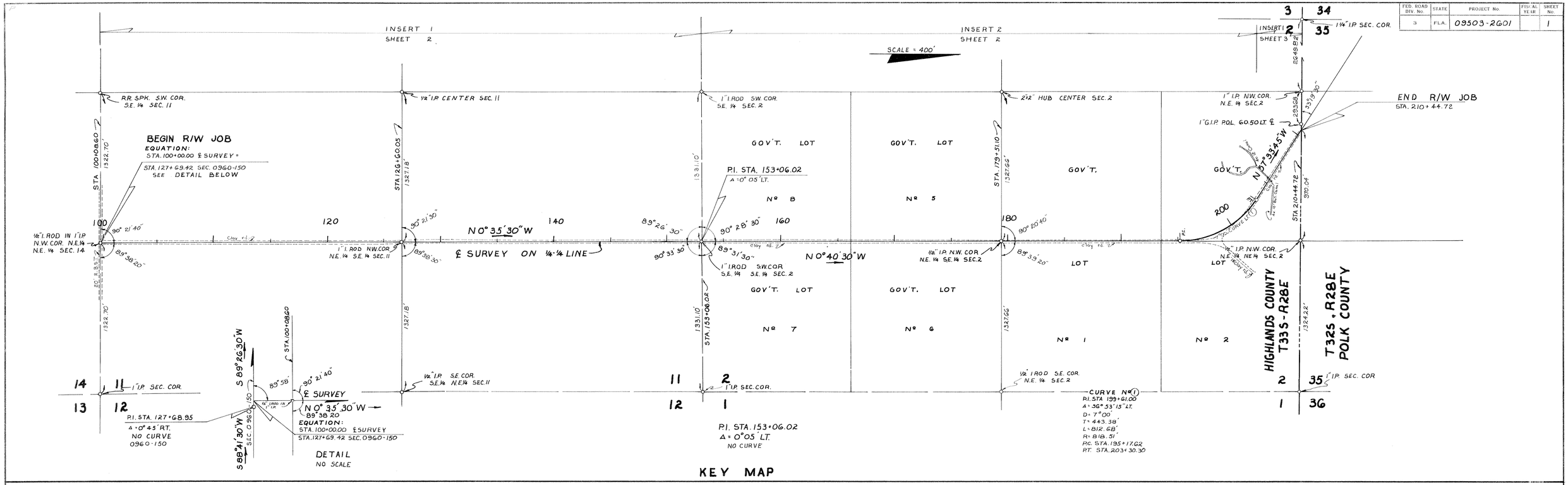

KEY MAP

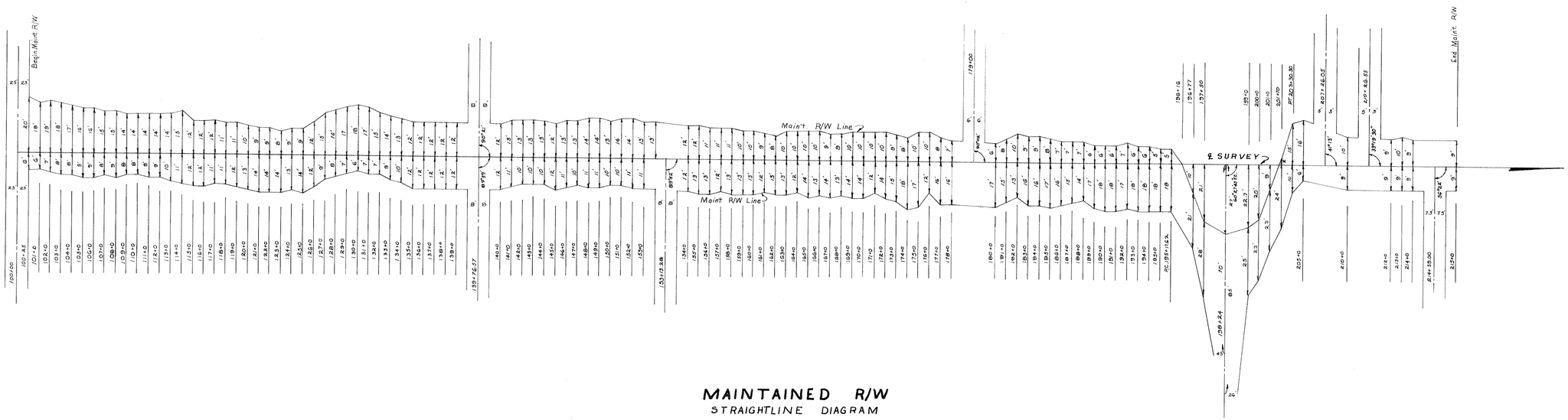

MAINTAINED R/W
STRAIGHTLINE DIAGRAM
TRANSVERSE SCALE: 1" = 20'

UTILITIES:
TELEPHONE: INTER COUNTY TEL. CO., AVON PARK, FLA.
GENERAL TEL. CO., ST. PETERSBURG, FLA.
POWER: FLORIDA POWER CORP., AVON PARK, FLA.
GAS MAIN: FLORIDA GAS CO., WINTER PARK FLA.

BEARINGS ARE BASED ON TRUE BEARING ON 0960-150 (5-17-A)

OLD FROSTPROOF ROAD

KEY MAP & MAINT. R/W

TOPOG. PLOTTED FROM FIELD BOOK #517901
TIES & MAINT. R/W PLOTTED FROM FIELD BOOK #620112

STATE OF FLORIDA
STATE ROAD DEPARTMENT

RIGHT OF WAY MAP

STATE ROAD No. 5-627 HIGHLANDS COUNTY

	By	Date	Approved By	Date
Drawn	G.E.P.	11-21-62	F. M. Johnson	District Engineer
Traced	G.E.P.	11-29-62		
Checked	Lt. Col. R.R.C.	12-20-62		
Compared				Engineer of Rights of Way
Indexed				State Highway Engineer

Revision	By	Date
Add Road Number	L.R.J.-T.D.H.	8-30-68

SECTION 09503-2601 SHEET 1 OF

FED. ROAD DIV. No.	STATE	PROJECT No.	FISCAL YEAR	SHEET No.
3	FLA.	09503-2601		2

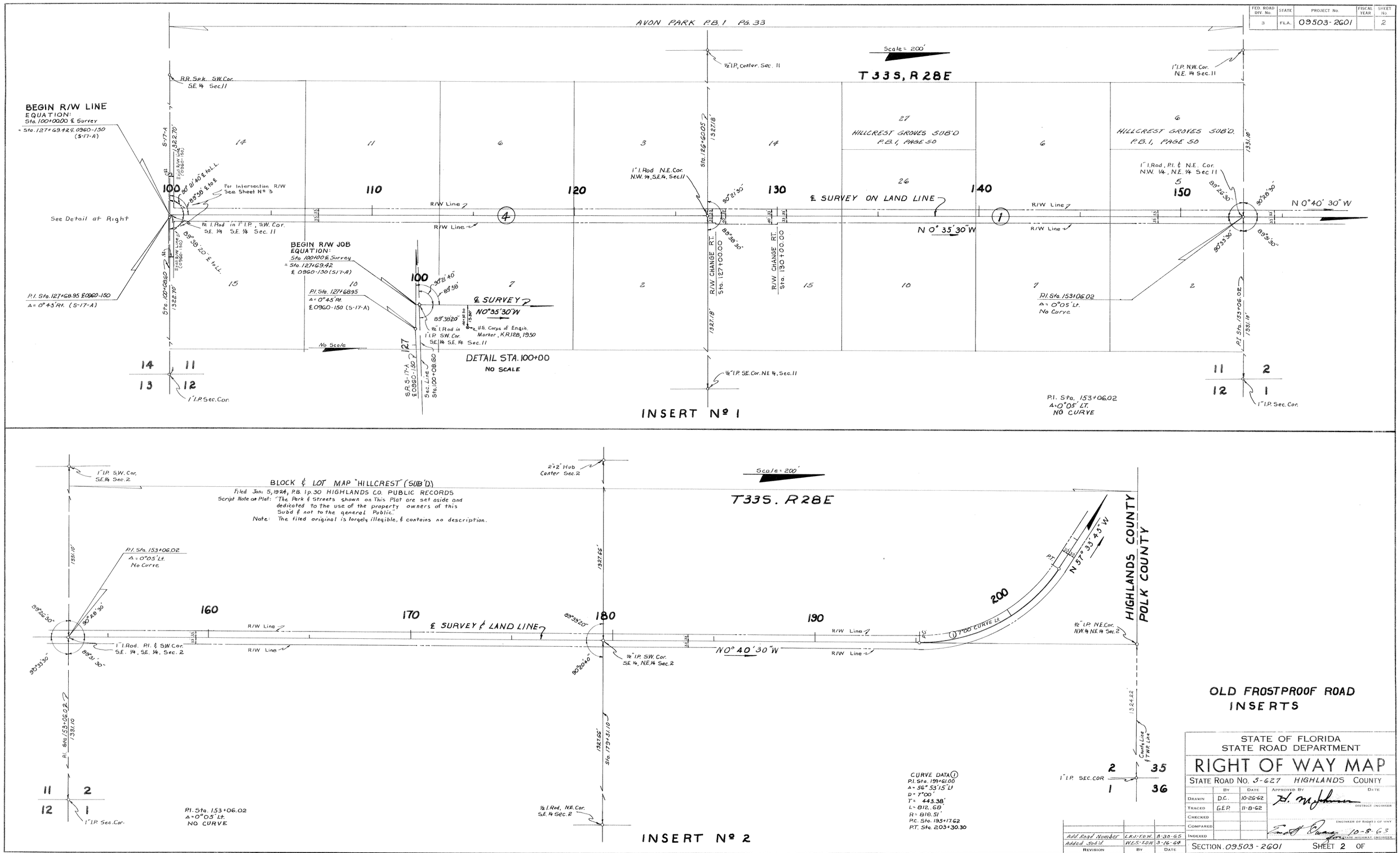

OLD FROSTPROOF ROAD INSERTS

STATE OF FLORIDA
STATE ROAD DEPARTMENT

RIGHT OF WAY MAP

STATE ROAD No. 3-627 HIGHLANDS COUNTY

	By	Date	Approved By	Date
Drawn	D.C.	10-26-62	H. M. Johnson	District Engineer
Traced	G.E.P.	11-8-62		
Checked				Engineer of Rights of Way
Compared				
Indexed				for State Highway Engineer

Revision	By	Date
Add Road Number	C.R.J.-T.O.W.	8-30-65
Added Sub'd	W.E.S.-T.O.W.	3-16-68

SECTION 09503-2601 SHEET 2 OF

FED. ROAD DIV. No.	STATE	PROJECT No.	FISCAL YEAR	SHEET No.
3	FLA.	09503-2601		3

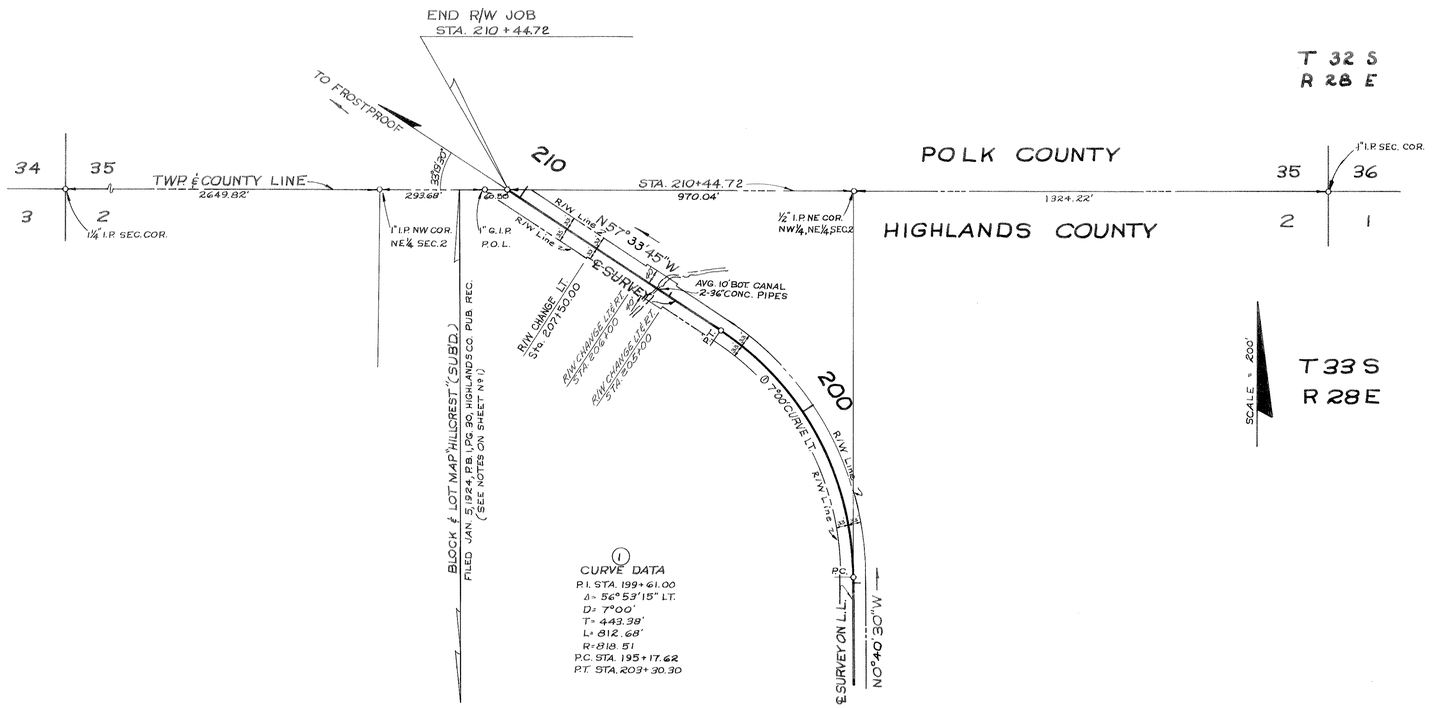

CURVE DATA

P.I. STA. 199+61.00
Δ = 56°53'15" L.T.
D = 7°00'
T = 443.38'
L = 812.68'
R = 818.51
P.C. STA. 195+17.62
P.T. STA. 203+30.30

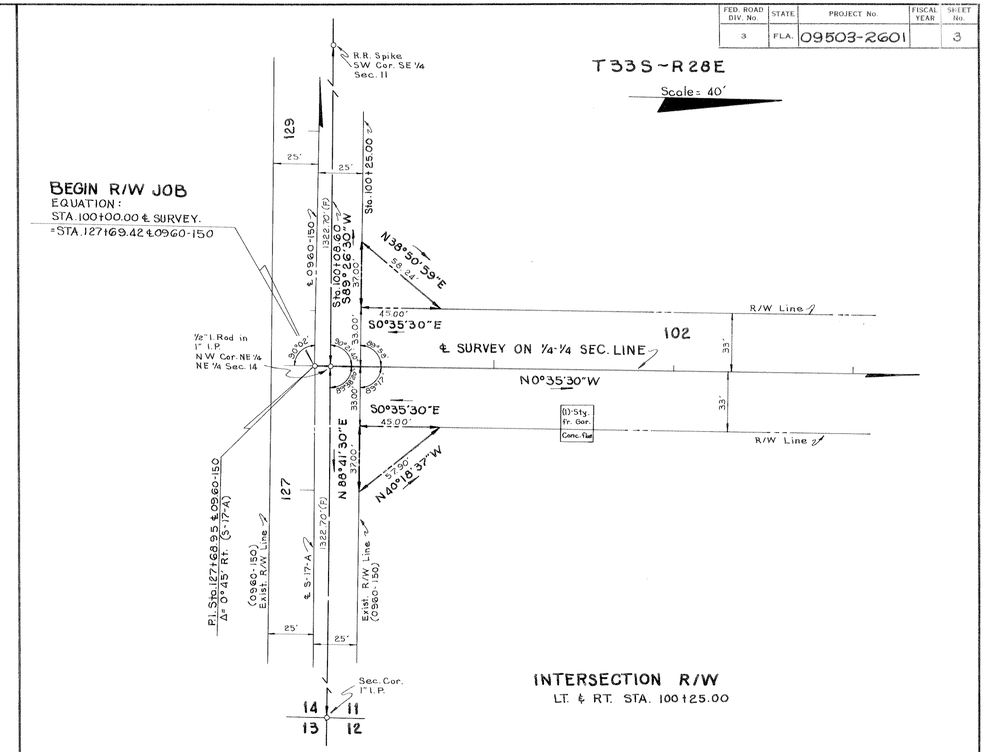

INTER-COUNTY TELEPHONE CO.

STATION	LEFT	RIGHT
100+94.00	21.0'	
103+80.00	20.4'	
107+79.50	20.8'	
111+80.50	20.8'	
115+90.00	19.3'	
119+92.00	18.5'	
122+93.00	18.3'	
125+91.00	18.5'	
127+83.00	19.5'	
131+85.00	20.0'	
134+81.00	18.5'	
137+92.00	17.7'	
140+06.00	17.0'	
142+08.50	17.0'	
144+12.00	17'±	
148+14.00	18.0'	
152+04.00	16.0'	
156+16.00	13.5'	
159+78.50	12.5'	
163+73.00	14.0'	
167+80.00	13.4'	

STATION	LEFT	RIGHT
172+11.00	13.0'	
175+97.00	13.0'	
180+20.00	11.0'	
184+16.00	11.0'	
188+19.00	11.0'	
192+12.00	11.0'	
196+07.00	8.5'	
198+26.00		13.1'
199+88.50		11.7'
201+71.50	8.5'	
204+40.00	21.5'	
207+29.00	18.2'	
210+27.00	15.4'	

FLORIDA POWER CORP.

STATION	LEFT	RIGHT
139+27.50		15.0 (G.P.)
139+93.00		15.60'
144+52.00		14.5'
148+85.50		13.5'
153+32.00	15.6 (G.P.)	
153+33.00		14.0'
157+71.00		15.2'
162+13.00		15.5'
166+53.00		16.0'
170+92.00		17.0'
175+33.00		18.0'
179+55.00		18'±
183+64.00		19.0'
187+67.0		19.0'
191+67.00		20.5'
195+72.00		22.3'
202+63.50		26.3'
205+61.00		23.0'
210+59.00		23.5'

INSERT

(F) indicates field dimensions

OLD FROSTPROOF ROAD
INTERSECTION R/W & POLE TABULATION

STATE OF FLORIDA
STATE ROAD DEPARTMENT

RIGHT OF WAY MAP

STATE ROAD No. S-627 HIGHLANDS COUNTY

	By	Date	Approved By	Date
Drawn	D.C.	10-26-62	H. M. Johnson	
Traced	P.B.E.	11-8-62		District Engineer
Checked	Asst. R.H.C. W.J.P.	12-20-62 1-11-63		Engineer of Right of Way
Compared				
Indexed				10-8-63 State Highway Engineer

Revision	By	Date
Add Road Number	L.R.W.	8-30-65

SECTION 09503-2601 SHEET 3 OF