| FED. ROAD DIV. No. | STATE | PROJECT No. | FISCAL YEAR | SHEET No. |
|---|---|---|---|---|
| 3 | FLA. | 09060-2902 | | |

Scale = 400'




SR 70 FROM SR 29 EAST TO KISSIMMEE RIVER

STATE OF FLORIDA
STATE ROAD DEPARTMENT

# RIGHT OF WAY MAP

STATE ROAD No. 70 HIGHLANDS COUNTY

| | BY | DATE | APPROVED BY | DATE |
|---|---|---|---|---|
| DRAWN | P.G. | 7-1-70 | | |
| TRACED | P.G. | 7-1-70 | | DISTRICT ENGINEER |
| CHECKED | D. C. | 7-31-70 | | |
| COMPARED | | | | ENGINEER OF RIGHTS OF WAY |
| INDEXED | | | | STATE HIGHWAY ENGINEER |

| REVISION | BY | DATE |
|---|---|---|
| Add Donated R/W | L. Albritton | 08/20/98 |

SECTION. 09060-2902 SHEET 1 OF

| FED. ROAD DIV. No. | STATE | PROJECT No. | FISCAL YEAR | SHEET No. |
|---|---|---|---|---|
| 3 | FLA. | 09060-2902 | | |




SR. 70 FROM SR. 29 EAST TO KISSIMMEE RIVER

| REVISION | BY | DATE |
|---|---|---|
| Add Donated R/W | L. Albritton | 08/20/98 |

STATE OF FLORIDA
STATE ROAD DEPARTMENT

# RIGHT OF WAY MAP

STATE ROAD No. 70 HIGHLANDS COUNTY

| | BY | DATE | APPROVED BY | DATE |
|---|---|---|---|---|
| DRAWN | P.G. | 7-2-70 | | |
| TRACED | P.G. | 7-2-70 | | DISTRICT ENGINEER |
| CHECKED | D.C. | 7-31-70 | | |
| COMPARED | | | | ENGINEER OF RIGHTS OF WAY |
| INDEXED | | | | STATE HIGHWAY ENGINEER |

SECTION. 09060-2902 SHEET 2 OF

| FED. ROAD DIV. No. | STATE | PROJECT No. | FISCAL YEAR | SHEET No. |
|---|---|---|---|---|
| 3 | FLA. | 09060-2902 | | |

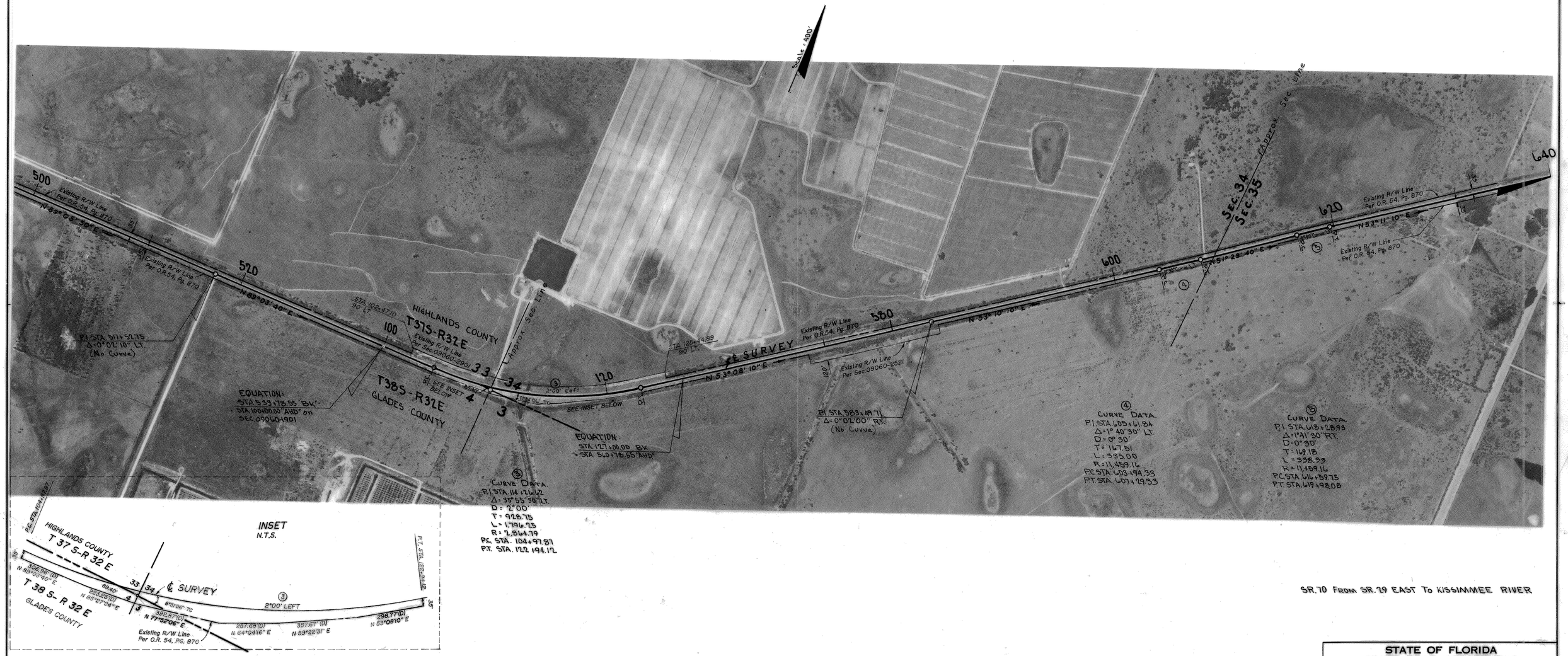


SR.70 FROM SR.29 EAST TO KISSIMMEE RIVER

STATE OF FLORIDA
STATE ROAD DEPARTMENT

# RIGHT OF WAY MAP

STATE ROAD No. 70 HIGHLANDS COUNTY

| | BY | DATE | APPROVED BY | DATE |
|---|---|---|---|---|
| DRAWN | P.G. | 7-1-70 | | |
| TRACED | P.G. | 7-2-70 | | DISTRICT ENGINEER |
| CHECKED | D. C. | 7-31-70 | | |
| COMPARED | | | | ENGINEER OF RIGHTS OF WAY |
| INDEXED | | | | STATE HIGHWAY ENGINEER |

| REVISION | BY | DATE |
|---|---|---|
| Add Donated R/W | L. Albritton | 08/20/98 |

SECTION. 09060-2902 SHEET 3 OF

| FED. ROAD DIV. No. | STATE | PROJECT No. | FISCAL YEAR | SHEET No. |
|---|---|---|---|---|
| 3 | FLA. | 09060-2902 | | |

T37S-R32E

Scale: 1"=400'

EQUATION:
P.I. STA. 642+42.53
Δ=0°05'30" RT.
STABILIZATION on 09560-201

CANAL C-41-A

Approx. Sec. Lines

Sec. 34 / Sec. 35

Sec. 26 / Sec. 25

Sec. 26 / Sec. 35

600 620 640 660 680 700 720

℄ SURVEY

Existing R/W Line Per O.R. 54, Pg. 870

N 53°10'10" E — N 53°29'40" E — N 53°11'10" E — N 53°16'40" E — N 53°11'10" E — N 53°18'40" E — N 53°12'30" E

380' 330'

54°11'30"

S 09°48'20" E

S 00°00'20" E

N 36°27'30" E

④ CURVE DATA
P.I. STA. 603+61.34
Δ=1°40'30" LT.
D=0°30'
T=167.49
L=335.00
R=11,459.16
P.C. STA. 601+94.35
P.T. STA. 601+29.35

⑤ CURVE DATA
P.I. STA. 618+28.93
Δ=1°41'30" RT.
D=0°30'
T=169.15
L=338.33
R=11,459.16
P.C. STA. 616+59.78
P.T. STA. 619+98.08

P.I. STA. 651+62.43
Δ=0°05'30" LT.
(No Curve)

P.I. STA. 668+13.01
Δ=0°04'30" RT.
(No Curve)

P.I. STA. 681+75.95
Δ=0°03'10" LT.
(No Curve)

⑥ CURVE DATA
P.I. STA. 707+18.89
Δ=35°14'30" RT.
D=4°00'
T=468.76
L=906.04
R=1432.40
P.C. STA. 702+50.07
P.T. STA. 711+56.11

SR.70 FROM SR.29 EAST TO KISSIMMEE RIVER

STATE OF FLORIDA
STATE ROAD DEPARTMENT

# RIGHT OF WAY MAP

STATE ROAD No. 70 HIGHLANDS COUNTY

| | BY | DATE |
|---|---|---|
| DRAWN | P.G. | 7-1-70 |
| TRACED | P.G. | 7-6-70 |
| CHECKED | D.C. | 8-3-70 |
| COMPARED | | |
| INDEXED | | |

APPROVED BY DATE
DISTRICT ENGINEER
ENGINEER OF RIGHTS OF WAY
STATE HIGHWAY ENGINEER

| REVISION | BY | DATE |
|---|---|---|
| Add Donated R/W | L. Albritton | 08/20/98 |

SECTION. 09060-2902 SHEET 4 OF

| FED. ROAD DIV. No. | STATE | PROJECT No. | FISCAL YEAR | SHEET No. |
|---|---|---|---|---|
| 3 | FLA. | 09060-2902 | | |

Scale 1"=100'

T37S-R32E

Sec. 25

(Approx. Twp. Line)

Sec. 30

T37S-R33E

ACQUIRED PER
OR BOOK 2331, PG 837
INSTR #1660339

500

700

720

740

760

780

800

820

Existing R/W Line
Per O.R. 54, Pg. 870

Existing R/W Line
Per O.R. 54, Pg. 870

Existing R/W Line
Per O.R. 54, Pg. 870

℄ SURVEY

N 89° 27' 00" E

N 89° 22' 00" E

N 89° 25' 33" E

N 89° 22' 25" E

N 89° 27' 25" E

N 89° 22' 55" E

N 0° 47' 05" W 2639.31

N. C.P. Cor.

19

20

30

29

Bearing Equation:
N 0° 47' 05" W ℄ Sta.
= N 0° 13' 01" W ℄ 09501-2601

PI STA 796+99.72
Δ = 0°05'00" RT.
(No Curve)

90° 00' 00"

35'

35'

P.I. STA. 730+84.94
Δ = 0°05'00" LT.
(No Curve)

P.I. STA. 746+00.49
Δ = 0°05'35" RT
(No Curve)

EQUATION:
P.I. STA. 787+64.54
Δ = 0°03'10" LT. (No Curve)
= STA. 10+00.00 ℄ 09501-2601

P.I. STA. 811+07.19
Δ = 0°04'30" LT.
(No Curve)

Approx. Sec. Line

SEC. 30

SEC. 29

(16)
CURVE DATA
P.I. STA. 707+20.83
Δ = 36°14'30" RT.
D = 4°00'
T = 468.76
L = 904.04
R = 1432.40
P.C. STA. 702+52.07
P.T. STA. 711+56.11

SR 70 FROM SR 29 EAST TO KISSIMMEE RIVER

| REVISION | BY | DATE |
|---|---|---|
| ADD PARCEL 500 | K. CROFT | 09-24-2012 |
| Add Donated R/W | L. Albritton | 08/20/98 |

STATE OF FLORIDA
STATE ROAD DEPARTMENT

# RIGHT OF WAY MAP

STATE ROAD No. 70 HIGHLANDS COUNTY

| | BY | DATE | APPROVED BY | DATE |
|---|---|---|---|---|
| DRAWN | P.G. | 7-1-70 | | |
| TRACED | P.G. | 7-16-70 | DISTRICT ENGINEER | |
| CHECKED | D.C. | 8-3-70 | | |
| COMPARED | | | ENGINEER OF RIGHTS OF WAY | |
| INDEXED | | | | |
| | | | STATE HIGHWAY ENGINEER | |

SECTION. 09060-2902 SHEET 5 OF