FED. ROAD DIST. No. | STATE | FED. AID PROJ. No. | FISCAL YEAR | SHEET NO. | TOTAL SHEETS
FLA. | 1 | 18
To Moore Haven
To Sebring
A.C.L. Railroad
Glades Co.
Sta. 1305+57.3
Highlands Co.
Scale: 1" = 1000'
P.I. Sta. 1303+04.00
Δ 29°54' Rt.
D 1°00'
T 1529.87'
L 2990.00'
P.C. 1287+74.13
P.T. 1317+64.13
TWP 40 S
TWP 39 S
Glades County
Highlands County
Sta. 1358+94.60
Sta. 1362+00
Sta. 1412+74.7
Sta. 1467+83.60
P.C. 1468+55.72
P.T. 1475+44.05
P.I. Sta. 1472+00
Δ 3°-26'-30" Lt.
D 0°30'
T 344.26'
L 688.33'
- N 8°40' E -
Sta. 1521+18.5
Sta. 1548+05.1
Sta. 1574+85.4
Sta. 1601+50.3
Sta. 1614+82.7
Sta. 1628+15.2
Range 30-E.
- N 5°14' E -
W½ of SW¼
SW¼ of NW¼
NW¼ of NW¼
TWP 39-S
TWP 38-S
No Corner Found
Borrow Pit No. 1
TWP 39 S - R 30 E
Venus Farms
See Sub-Plan Below
Sub-Plan
Venus Farms
Plat Book #2 - Page 156 - Highlands Co.
Scale: 1" = 300'
Begin Proj. 122-A(1)
Sta. 1283+00
R/W Line Common Between RR & Proj.
Clewiston
Moore Haven
P.O.T. Sta. 1267+12.1
Connection Lt. of Sta. 1286+64.13
See Sheet 4
A.C.L. RR.
R/W Line
N. 21°14' W.
P.C. Sta. 1287+74.13
Sta. 1305+57.3
S 1/2 Sec. 32-39-30
East of Highway
Glades County 1949
Lake Annie State Rd 67
R-30-E
T-40-S
T-39-S
Glades County
Highlands County
Section No. 1
(Pit No. 1 Revised)
Section No. 2
Note: All Government Corners are pipes with brass caps.
Azimuth Marker
U.S.C. & G. Survey Triangulation Station Lake Placid Fla.
Station 2292+07.48
N 1°02' W
℄ Project
0505-202 { Sta. 1282+00 Begin Proj. FAP-122-A(1)-3326
Sta. 1305+57.3 End Proj. FAP-122-A(1)-3326 }
0901-201 { Sta. 1305+57.3 Begin Proj. FAP-122-A(1)-3161
Sta. 1948+72.55 End Proj. FAP-122-A(1) 3161 }
MAP COMPLETED: 3/29/38
ALIGNMENT APPROVED BY BUREAU OF PUBLIC ROADS 7-6-39.
The above shows existing alignment as of Nov. 2, 1939.
Div. Engr. of R/W
State Road 25
0903
STATE OF FLORIDA
STATE ROAD DEPARTMENT
Sh. 1
RIGHT OF WAY MAP
F.A. PROJ. 255 - ROUTE (19) - HIGHLANDS COUNTY
Names | Dates | Approved by
Designed
Drawn
Traced
Checked
Revised MED CES 9-10-41 1-3-41
Bridge Engineer.
State Highway Engineer.
Drawing 1
Index No. 7

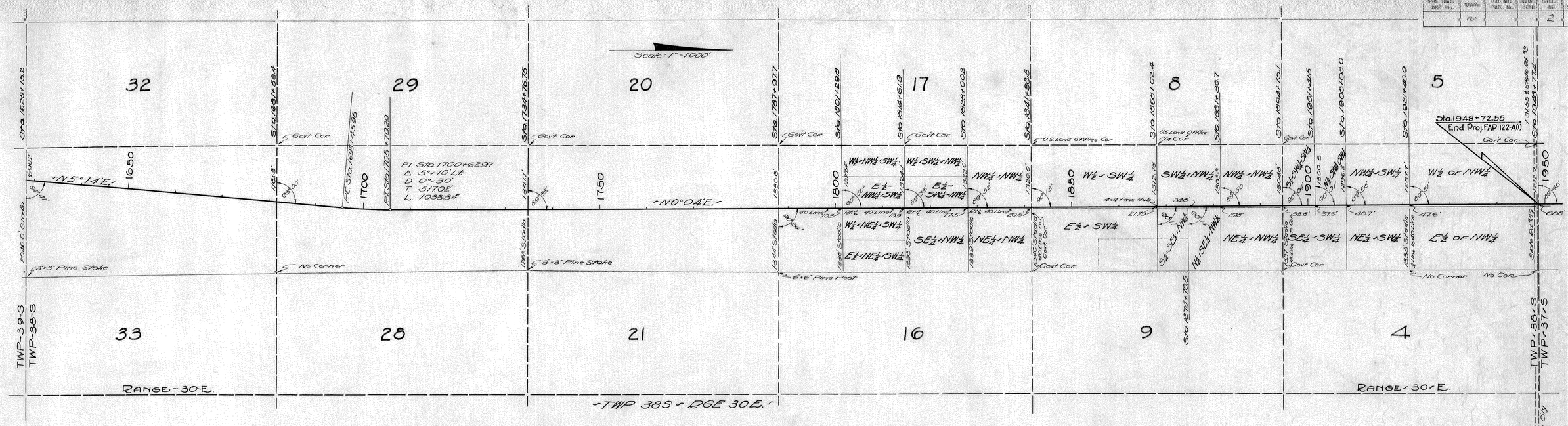

Note: All Govt Corners are pipes with brass caps.

0901-2.01 { Sta. 1305+57.3 Begin Proj. FAP-122-A(1) 3161
Sta 1948+72.55 End Proj. FAP-122-A(1) 3161

MAP COMPLETED: 3/29/38

ALIGNMENT APPROVED BY BUREAU OF PUBLIC ROADS 7-6-38

0903

The above shows existing alignment as of Nov. 2, 1939.

Div. Engr. of R/W

State Road 25 STATE OF FLORIDA
STATE ROAD DEPARTMENT S4.2

RIGHT OF WAY MAP

FA PROJ. 2565 - ROUTE (19) HIGHLANDS COUNTY

(50%)	Names	Dates	Approved by	
Designed			Bridge Engineer	
Drawn				
Traced			State Highway Engineer	
Checked			Drawing	Index No.
Revised			2	7

FED. ROAD DIST. No.	STATE	FED. AID PROJ. No.	FISCAL YEAR	SHEET NO.	TOTAL SHEETS
	1944			3	12

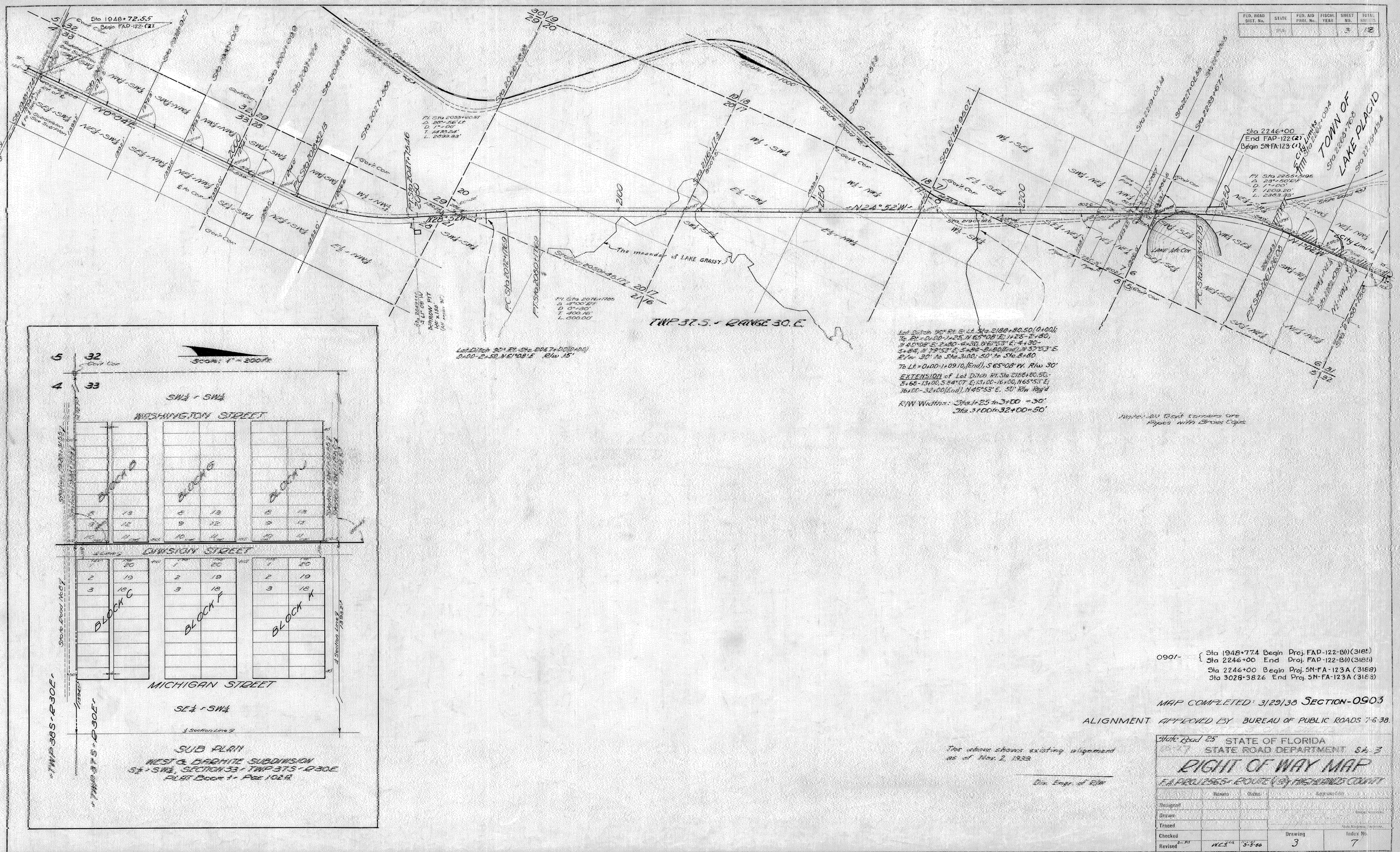

0901- { Sta 1948+77.4 Begin Proj. FAP-122-B(1)(3185)
Sta 2246+00 End Proj. FAP-122-B(1)(3185)
Sta 2246+00 Begin Proj. SN-FA-123A (3188)
Sta 3028+38.26 End Proj. SN-FA-123A (3188)

MAP COMPLETED: 3/29/38 SECTION-0903

ALIGNMENT APPROVED BY BUREAU OF PUBLIC ROADS 7-6-38.

The above shows existing alignment as of Nov. 2, 1939

Div. Engr. of R/W

State Road 25 STATE OF FLORIDA
STATE ROAD DEPARTMENT Sh. 3

RIGHT OF WAY MAP

F.A. PROJ. 2565 - ROUTE (19) HIGHLANDS COUNTY

	Names	Dates	Approved by
Designed			
Drawn			
Traced			
Checked			Drawing 3
Revised	W.C.S.	3-5-38	Index No. 7

FED. ROAD DIST. No.	STATE	FED. AID PROJ. No.	FISCAL YEAR	SHEET NO.	TOTAL SHEETS
	FLA.			4	18



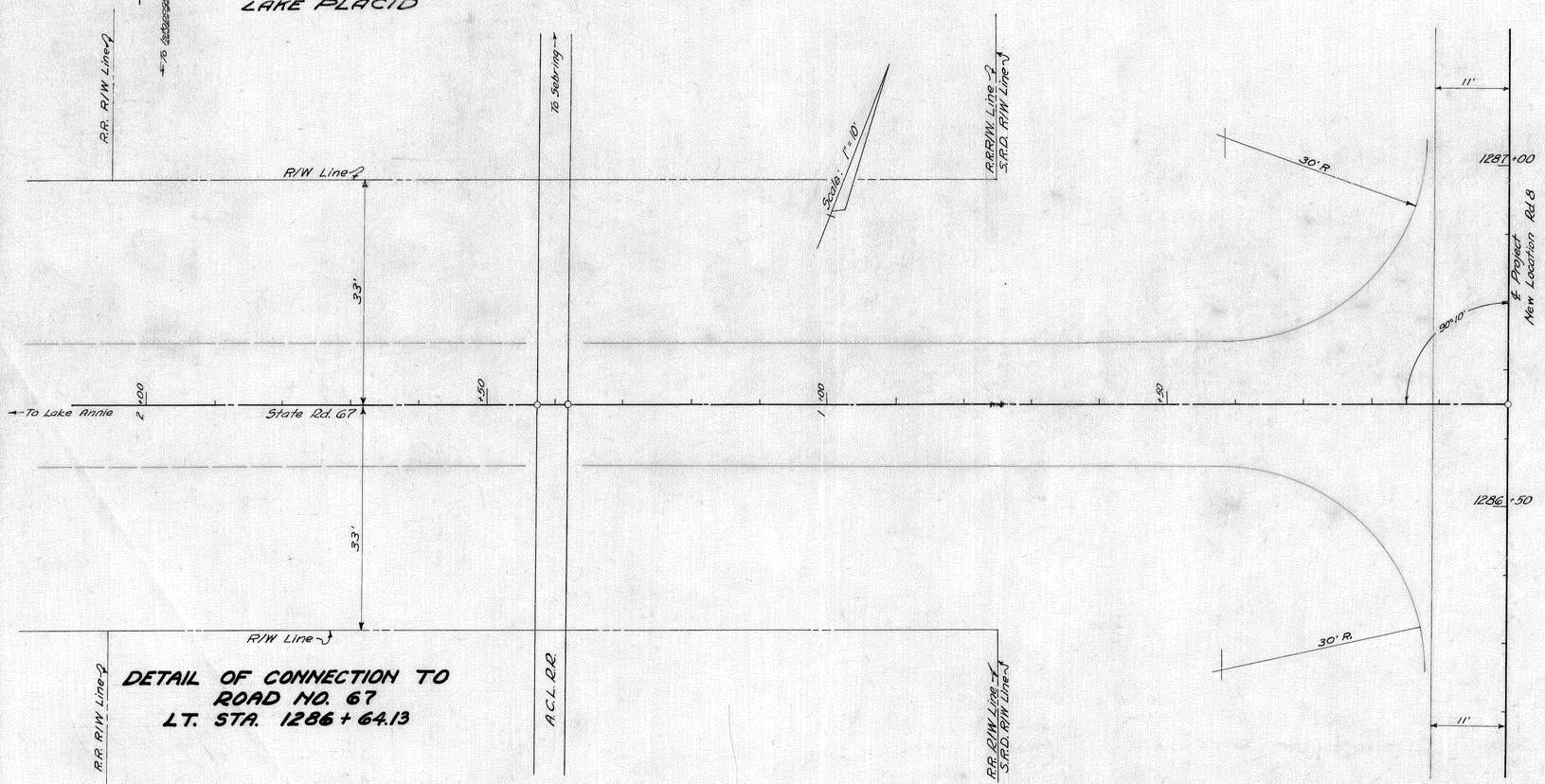

DETAIL OF CONNECTION TO ROAD NO. 67 LT. STA. 1286 + 64.13

NOTE! R/W Line 75' Lt. ℄ & 125' Rt. ℄

Sta. 2246+00 Begin Proj. SN-FA-123A (3188)
Sta. 3028+38.26 End Proj. SN-FA-123A (3188)
Detail on Proj. FAP-122A(1)(3226)

MAP COMPLETED: 3/29/38

ALIGNMENT APPROVED BY BUREAU OF PUBLIC ROADS 7-6-38
0903

The above shows existing alignment as of Nov. 2, 1939.

Div. Engr. of R/W

State Road 25 STATE OF FLORIDA
STATE ROAD DEPARTMENT Sh. 4

RIGHT OF WAY MAP

F.A. PROJ. 2565 ROUTE (19) HIGHLANDS COUNTY

(5070)	Names	Dates	Approved by
Designed			Bridge Engineer.
Drawn			
Traced			State Highway Engineer.
Checked			Drawing 4
Revised	W.C.S.	9-5-56	Index No. 7

FED. ROAD DIST. No.	STATE	FED. AID PROJ. No.	FISCAL YEAR	SHEET NO.	TOTAL SHEETS
	FLA.			5	13

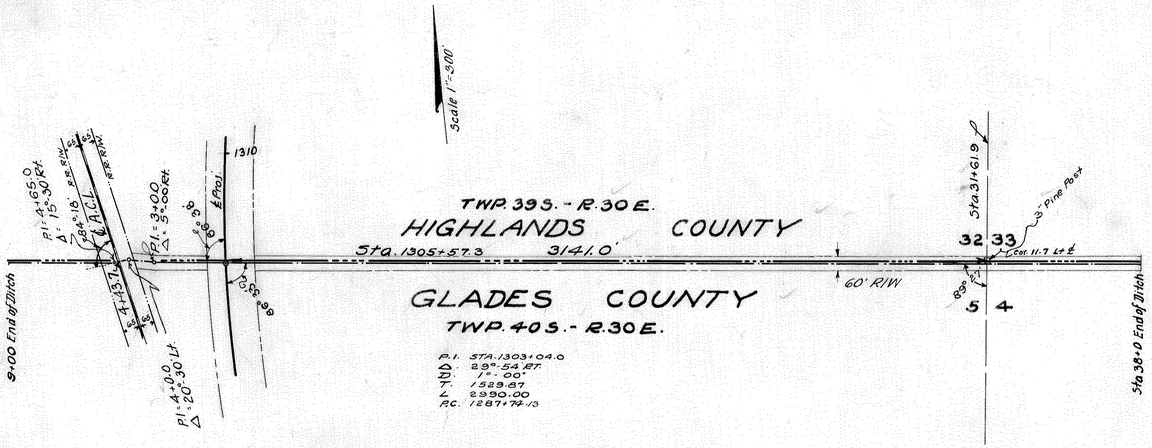

LATERAL DITCH RT. & LT. STA. 1305+43.0

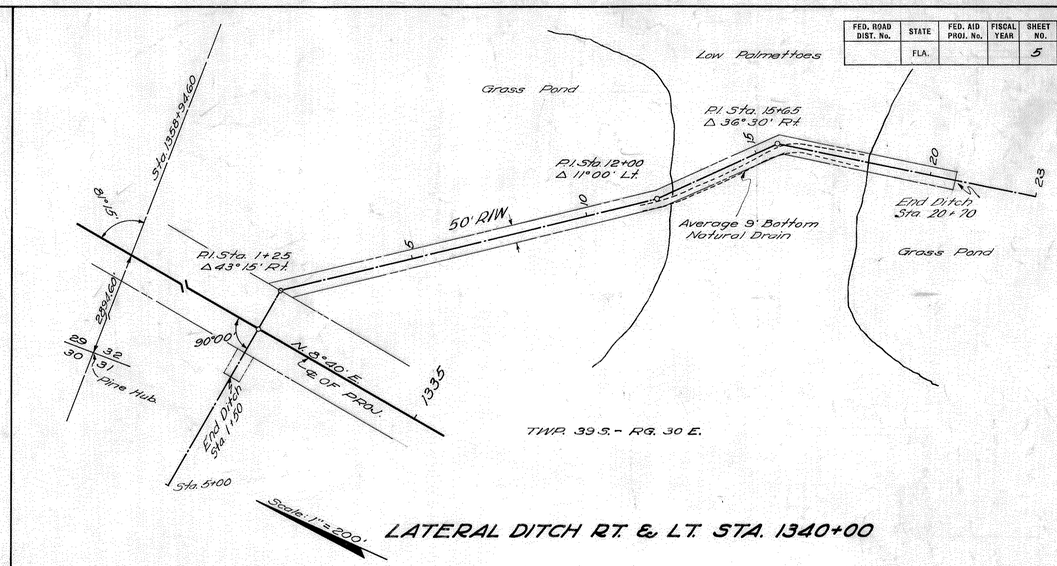

LATERAL DITCH RT. & LT. STA. 1340+00

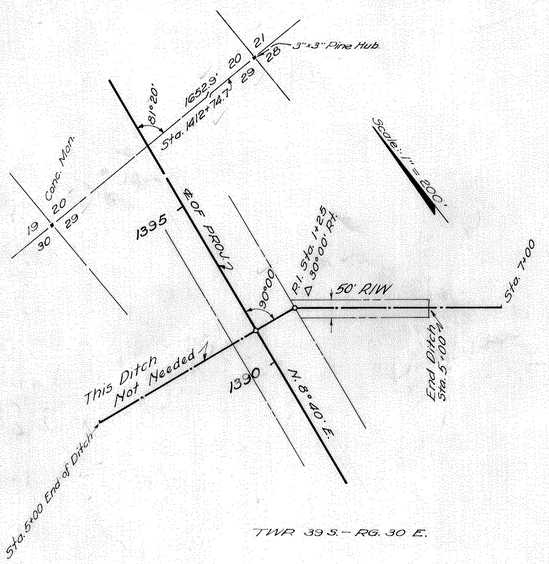

LATERAL DITCH RT. & LT. 1391+00

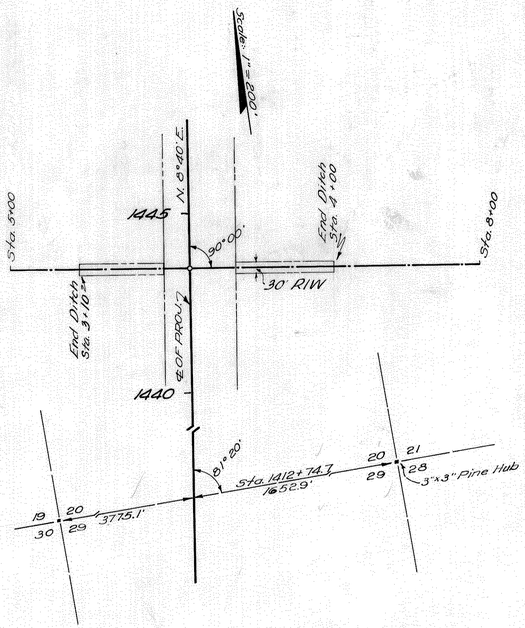

LATERAL DITCH RT. & LT. STA. 1443+50

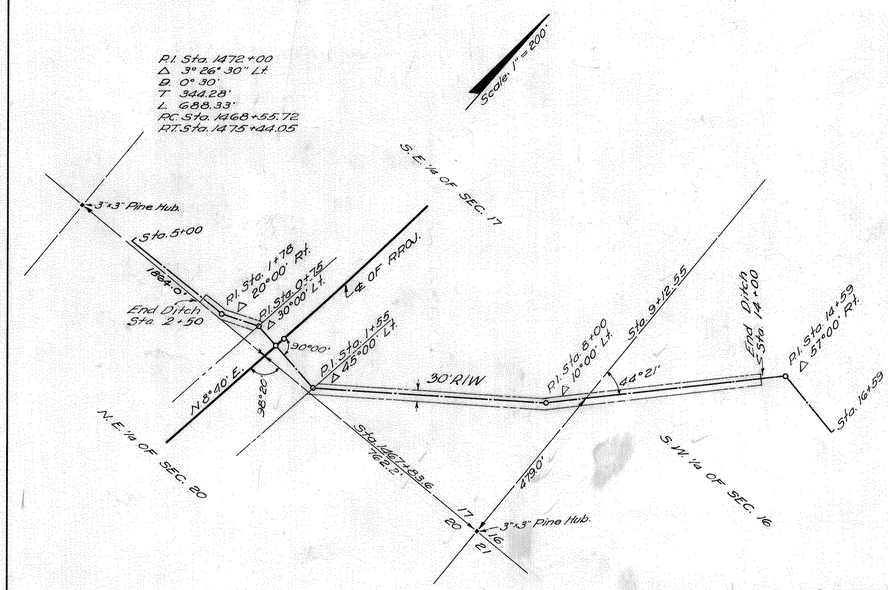

LATERAL DITCH RT. & LT. STA. 1468+25

The above shows existing alignment as of Nov. 2, 1939.

Div. Engr. of R/W

090-201 FAP-122-A(1) 3161

State Road 25 0903

STATE OF FLORIDA
STATE ROAD DEPARTMENT Sh. 5

RIGHT OF WAY MAP

PROJ. (5070)-RD.(8-A)-HIGHLANDS COUNTY

2565	Names	Dates	Approved by	
Designed			Division Engineer.	
Drawn	G.W.G.	1/17/39.		
Traced	T.L.V.I.	1/18/39	State Highway Engineer.	
Checked	E.E.I.	1/21/39	Drawing 5	Index No. 7
Revised				

FED. ROAD DIST. No.	STATE	FED. AID PROJ. No.	FISCAL YEAR	SHEET NO.	TOTAL SHEETS
	FLA.			6	18

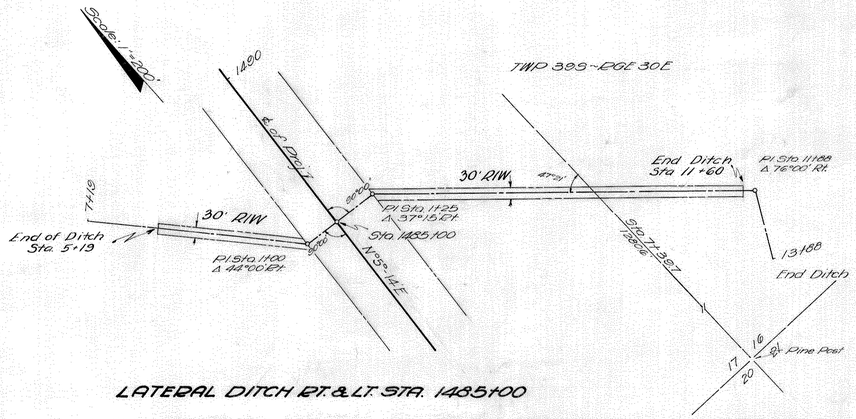

LATERAL DITCH RT. & LT. STA. 1485+00

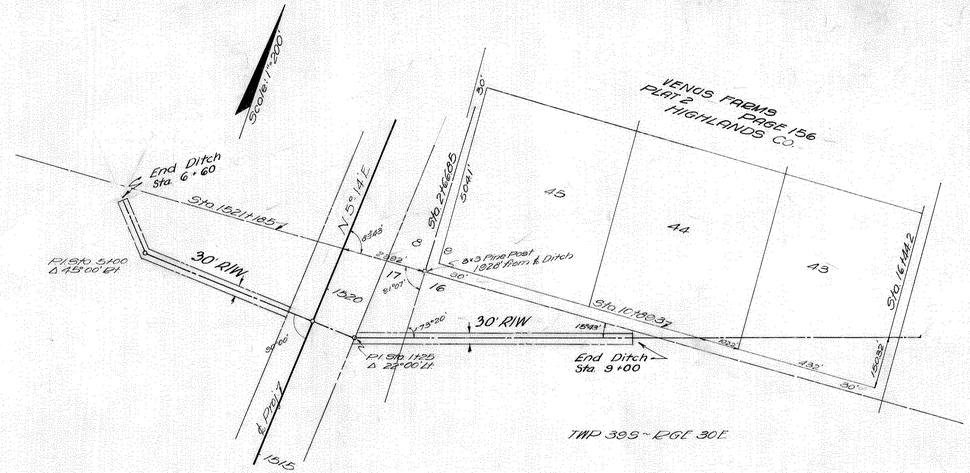

LATERAL DITCH RT. & LT. STA. 1519+00

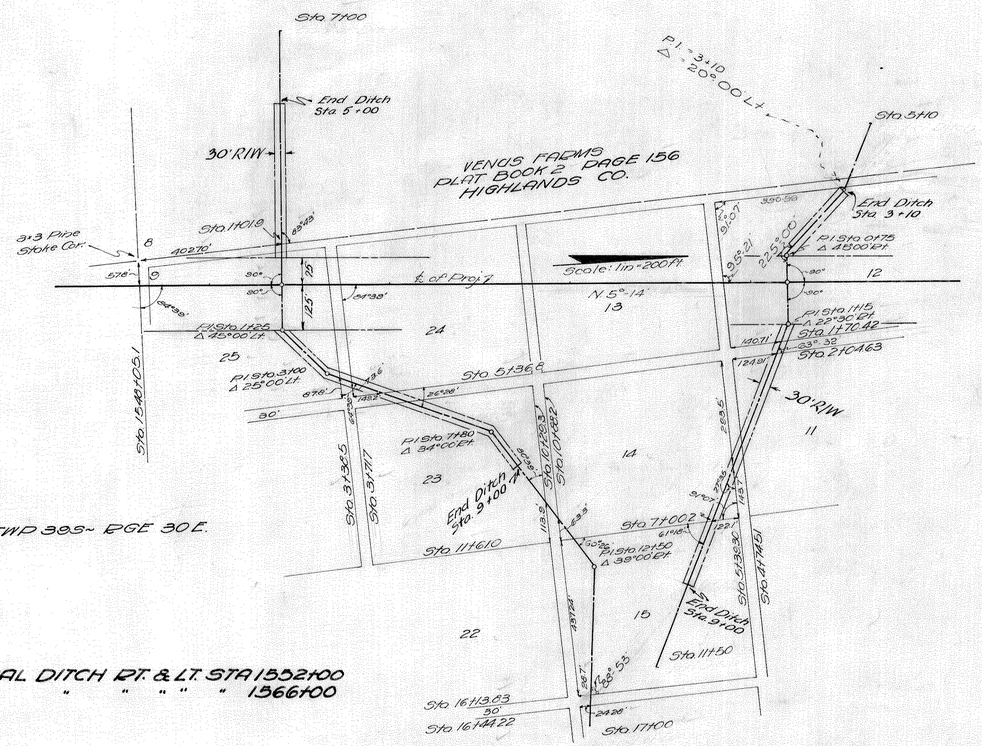

LATERAL DITCH RT. & LT. STA 1552+00
" " " " " " 1566+00

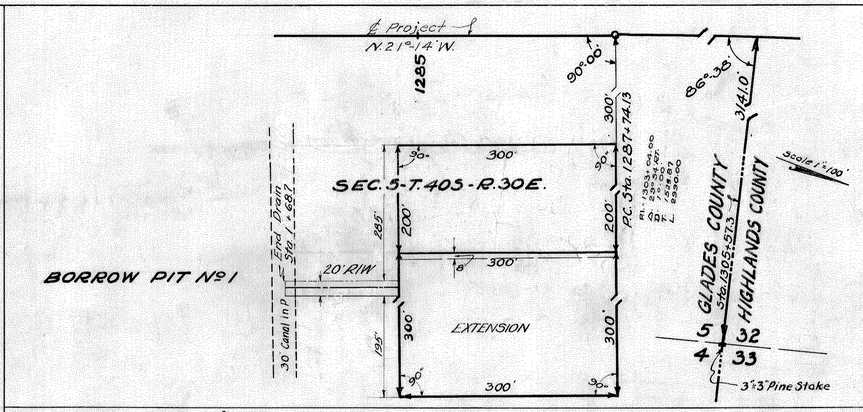

BORROW PIT No. 1

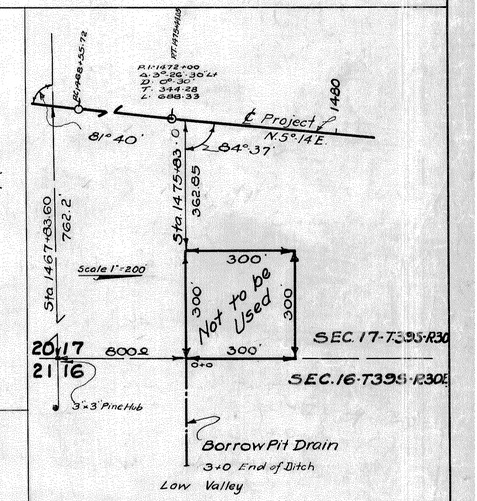

BORROW PIT No. 2

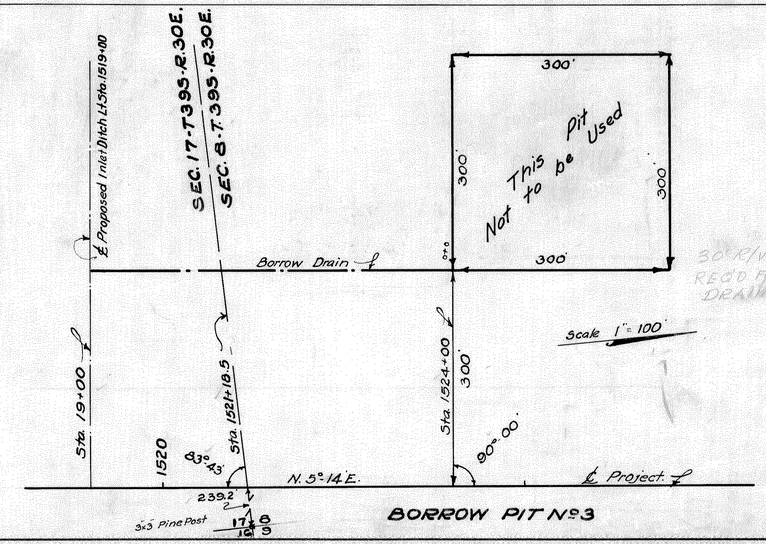

BORROW PIT No. 3

The above shows existing alignment as of Nov. 2, 1939

Div. Engr. of R/W

0903-201 FAP-122 A(1) 3161 0903
State Road 25

STATE OF FLORIDA
STATE ROAD DEPARTMENT Sh. 6

RIGHT OF WAY MAP

PROJ. 5070 ROAD (8-A) HIGHLANDS CO.

2565	Names	Dates	Approved by
Designed			Division Engineer.
Drawn	E.E.I.	1-17-39	
Traced	A.W.B.	1-18-39	State Highway Engineer.
Checked	E.E.I.	1-18-39	Drawing 6 / Index No. 7
Revised			

FED. ROAD DIST. No.	STATE	FED. AID PROJ. No.	FISCAL YEAR	SHEET NO.	TOTAL SHEETS
	FLA.	SN-FA 122-(2)(1)		7	18

7

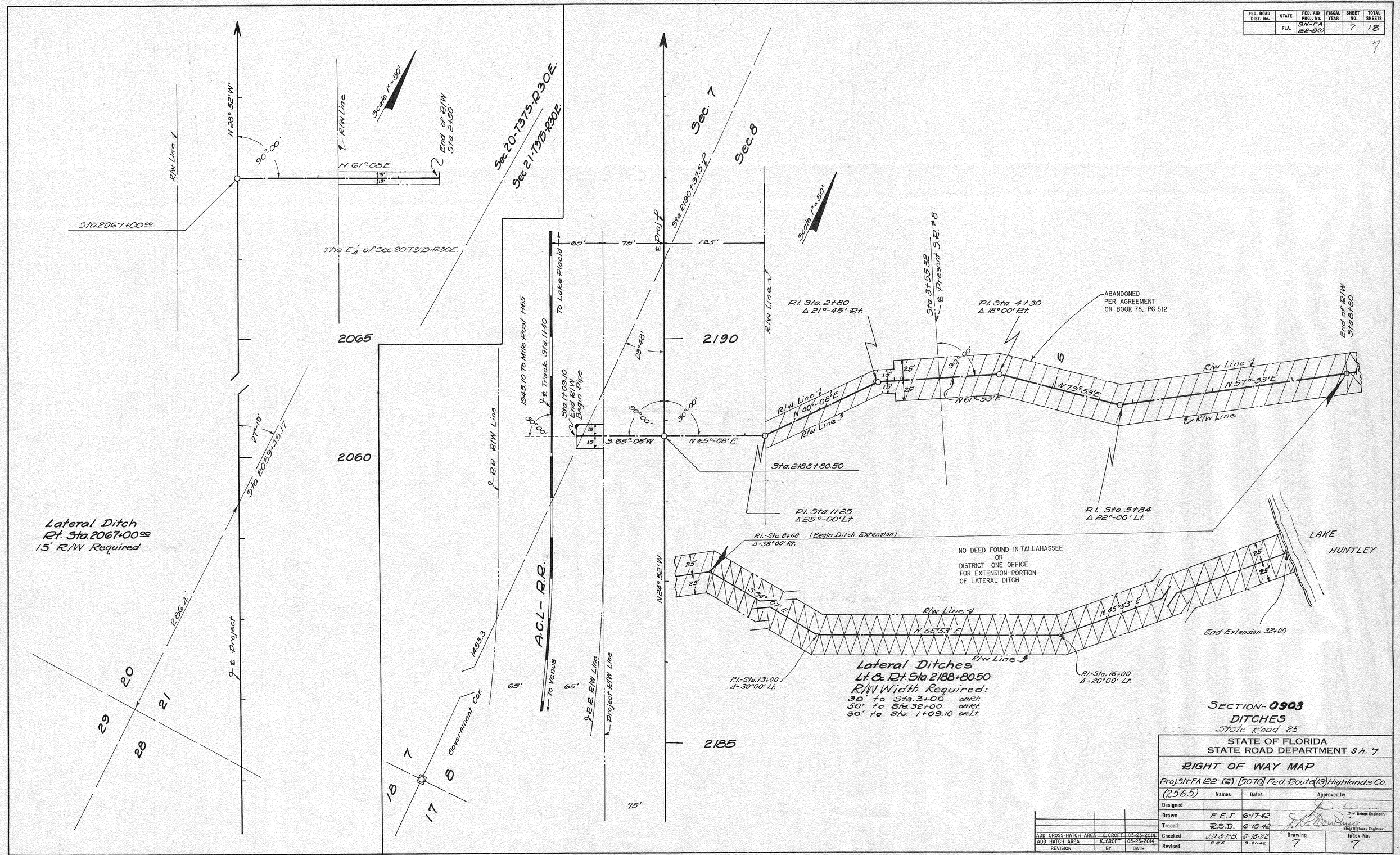

REVISION	BY	DATE
ADD CROSS-HATCH AREA	K. CROFT	05-23-2014
ADD HATCH AREA	K. CROFT	05-23-2014

SECTION-0903
DITCHES
State Road 85

STATE OF FLORIDA
STATE ROAD DEPARTMENT Sh. 7

RIGHT OF WAY MAP

Proj. SN-FA 122-(2) [5070] Fed. Route (19) Highlands Co.

(2565)	Names	Dates	Approved by
Designed			Div. Design Engineer
Drawn	E.E.I.	6-17-42	
Traced	R.S.D.	6-18-42	State Highway Engineer
Checked	J.D. & P.B.	6-18-42	Drawing 7 / Index No. 7
Revised	C.E.S.	9-21-42	

7

FED. ROAD DIST. No.	STATE	FED. AID PROJ. No.	FISCAL YEAR	SHEET NO.	TOTAL SHEETS
	FLA.			8	18

Lake Placid To Avon Park.

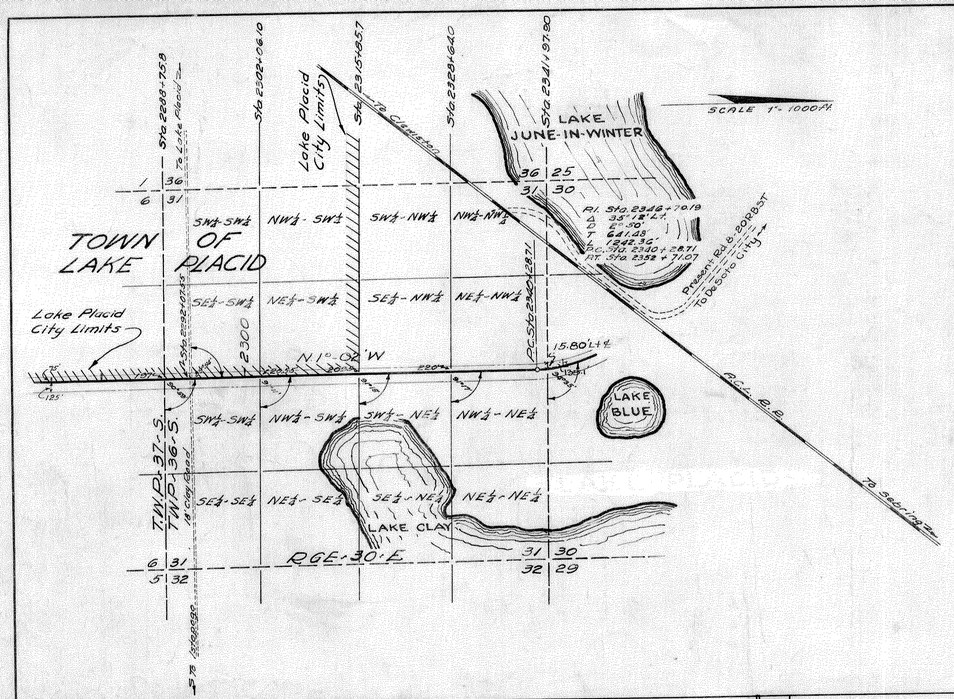

TABULATION OF DEEDS IN FILE

SRD NO.	GRANTOR	INSTRUMENT	DATE OF EXEC.	RECORDED BOOK	RECORDED PAGE	CLERKS NO.	REMARKS
1	Consolidated Naval Stores Co.	R/W Deed	11-29-38	66	177	68607	R/W
2	R. J. & Mary J. Hargrove et al	" "	12-28-38	66	231	68733	"
3	Consolidated Naval Stores Co.	P. Rel. Mtg.	12-17-38	14	35	68737	"
4	Highlands Co. vs. Wm. Atwood et al	Judgment	4-7-39	66	496		"
5	See SRD#4						
6	Daniel Brown, Atty in Fact for Mayer Levine	R/W Deed	3-2-39	66	320	68997	R/W (See #4)
7	See SRD #4						
8	" " "						
9	James L. Patterson et ux	R/W Deed	10-27-38	66	227	68729	R/W
10	Howard J. Pope	" "	11-22-38	66	229	68731	"
11	VOID						
12	J. W. Kelsey et ux	R/W Deed	1-3-39	66	233	68734	R/W
13	Chas. B. Collins et ux	" "	12-14-38	66	228	68730	"
14	See SRD #4						
15	Maude M. Burkett et vir (also see SRD 4)	R/W Deed	8-14-39	67	217	70135	R/W
16	See SRD #4						
17	Arthur H. Brandt et ux	R/W Deed	2-17-39	66	309	68955	R/W
18	Chas. E. Groesel, Jr. et ux	" "	1-31-39	66	266	68819	"
19	See SRD #4						
20	" " "						
21	" " "						
22	See SRD #4						
23	J. N. Williams et ux (Also See SRD#49)	R/W Deed	12-29-39	68	299	70969	R/W
24	D. W. Hope et ux	R/W Deed	1-12-39	66	272	68819	R/W
25	Ben C. Hope et ux	" "	1-27-39	66	275	68839	"
26	See SRD #4						
27	" " "						
28	" " "						
29	" " "						
30	" " "						
31	C. J. West, et ux, Guardian	R/W Deed	12-8-38	66	225	68727	R/W
32	C. J. West et ux	P. Rel. Mtg.	12-8-38	14	34	68736	"
33	VOID-Tax Lien Expired Through Statute of Limitation						
34	See SRD #4						
35	Chas. L. Gaines et ux (also see SRD #4)	R/W Deed	8-24-39	67	425	70367	R/W
36	See SRD #4						
37	" " "						
38	" " "						
39	" " "						
40	" " "						
41	" " "						
42	Lake Placid Land Co.	R/W Deed	12-23-38	66	234	68735	R/W
43	Barnett National Bank of Jacksonville	P. Rel. Mtg.	12-29-38	14	37	68738	"
44	E. W. Kelsey et ux (also See SRD #4)	R/W Deed	9-5-39	67	398	70252	"
45	Chas. L. Gaines et ux (also see SRD #4)	" "	8-24-39	67	423	70366	"
46	J. E. Sims et ux	" "	1-24-39	66	252	68792	"
47	See SRD #4						
48	Mtg. Satisfied - McDonald's Letter 1-31-41						
49	Highlands Co. vs. Wm. Atwood et al	Judgment	12-28-39	(Deed attached			R/W
50	VOID-Mtg. Satisfied						
51	See SRD#49						
52	" " "						
53	See SRD #49						
54	" " "						
55	" " "						
56	R. L. Gay et ux	R/W Deed	12-19-38	66	226	68728	R/W
57	T. U. Jackson et ux	" "	12-19-38	66	230	68732	"
58	See SRD #49						
59	" " "						
60	R/W Secured - Lien Holder Made Party of	Suit (SRD# 38)					
61	See SRD # 49						
62	K. C. Hovey et ux	R/W Deed	6-20-40	69	396	72051	R/W
63	Combined With SRD#62						
64	E. W. Hancock et ux	R/W Deed	8-26-40	70	384	72480	R/W
65	Fred L. Clark	"	8-26-40	70	388	72482	"
66	Federal Farm Mortgage Corpn.	P. Rel. Mtg.	8-31-40	15	181	72483	Rel.
67	J. A. Howze	R/W Deed	8-26-40	70	386	72481	R/W
68	Mrs. T. L. Watson et vir	"	8-26-40	70	382	72479	"
69	See SRD#49						
70	" " "						
71	Same as SRD#60						
72	See SRD #49						
73	" " "						
74	Same as SRD#60						
75	See SRD#49						
76	Same as SRD# 60						
77	" " " "						
78	" " " "						
79	W. D. Hope	R/W Deed	11-25-38	66	270	68828	R/W
80	VOID						
	Highlands Security Abstract & Title Co.	Abstract	7-25-38				
81	J. H. Peeples et ux	R/W Deed	12-5-38	66	215	68700	R/W
82	Consolidated Naval Stores Co.	P. Rel. Mtg.	1-17-41	15	338	73526	"
83	Tropical State Bank	P. Rel. Mtg.	12-23-38	14	38	68739	R/W
84	O. P. Woodcock et ux (also see SRD#4)	R/W Deed	8-23-39	67	421	70365	"
85	Indian Prairie Land Co. (Glades Co.)	" "	2-9-39	27	453	25923	"
86	Board of County Commissioners	Cont. & Resol.	11-23-38	Road No. 8		Secure R/W	
87	" " " "	" " "	1-17-38	"	" 67	"	"
88	J. H. Peeples et ux	Easement	5-8-39	27	501	26010	Ditch
89	R. J. Hargrove et ux	"	9-5-41	75	89	70459	"
90	N. B. Jackson et al	Easement	3-21-39	66	432	69288	Ditch
91	" " "	"	3-21-39	66	360	69112	B. P.
92	R. J. Hargrove et ux	"	9-16-41	75	157	75521	Ditches
93	Day H. Pierson et ux	Easement	2-23-39	27	482	25966	Ditch
94	Highlands Co.	W. Deed	8-8-39	67	181	70083	R/W
95	Highlands Co. Commrs.	Res.-Cont.	11-7-39	Road	8-A		Secure R/W
96	N. H. Edgemon et ux	R/W Deed	12-8-39	68	344	70968	R/W
97	Clerk of Circuit Court	Certificate	1-12-40				Awards
98	Highlands Co. vs. Wm. Atwood et al	Petition	1-24-39				R/W
99	" " " " "	Notice	1-24-39				"
100							
101							
102							
103	Edward G. Todd et ux	R/W Deed	11-6-40	72	232	73478	R/W
104	1st Fed. Savings & Loan Assn	P. Rel. Mtg.	12-18-40	15	321	73477	"
105							
106	John H. Treadwell et ux	R/W Deed	7-29-40	70	269	72372	R/W
107							
108	John A. Taylor, Trustee	R/W Deed	1-29-41	72	394	73599	"
109							
110							
111							
112	City of Avon Park	R/W Deed	11-25-40	72	230	73476	R/W
113	Virginia R. Blair McCartney et vir	R/W Deed	5-21-40 / 8-2-40	55 / 70	269 / 271	72467 / 72373	R/W
114							
115							
116							
117							
118							
119							
120							
121	Winifred R. Todd et vir	R/W Deed	11-6-40	72	236	73480	R/W
122	J. S. Francis	P. Rel. Mtg.	12-11-40	15	319	73474	"
123							
124							
125							
126	Ella Harris Skipper	R/W Deed	6-28-44	88	217	84547	R/W
127							
128							
129	Highlands Hammock Co.	R/W Deed	7-29-41	75	539	75879	R/W
130	Powers Development Co.	R/W Deed	5-1-36	70	283	72378	R/W
131	Paul Poynter & David B. Lindsay, Directors	"	6-25-40	70	281	72377	"
132							
133							
134							
135							
136							
137							
138							
139							
140							
141							
142							
143							
144							
145							
146							
147							
148	Gulf Life Ins. Co.	Par. Rel. of Judgmt	3-5-42	2	114	76915	R/W
149	Provident Life & Accident Ins. Co.	"	3-16-42	2	248	83521	"
150							
151							
152							
153							
154							
155							
156							
157							
158							
159							
160							
161							
162							
163							
164							
165							
166							
167							
168							
169							
170							
171							
172							
173							
174							
175							
176							
177							
178							
179							
180							

CONTINUED ON SHEET #17

The above shows existing alignment as of Nov. 2, 1939

Div. Engr. of R/W

FAP-122-A(1), FAP 122-B(1), SN-FA-123

0903

State Road 25 STATE OF FLORIDA
STATE ROAD DEPARTMENT Sh. 8

RIGHT-OF-WAY MAP

PROJ. (5070)-F.A.R.(19) HIGHLANDS COUNTY

2565	Names	Dates	Approved by
Designed			Division Engineer
Drawn			
Traced	N.W.F.	6-23-39	State Highway Engineer
Checked	GWO	8-24-39	Drawing 1 / Index No. 9
Recard	M.L.S.	9-5-56	

F.A. 903-2-5 (5070) #202

FED. ROAD DIST. No.	STATE	FED. AID PROJ. No.	FISCAL YEAR	SHEET NO.	TOTAL SHEETS
	FLA.			9	18

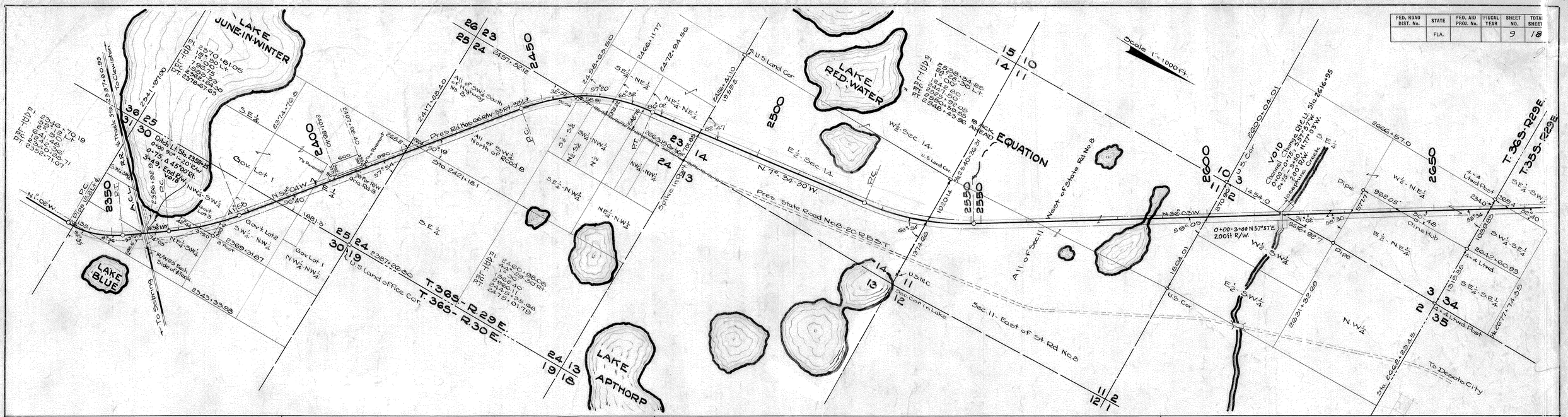

FED. ROAD DIST. No.	STATE	FED. AID PROJ. No.	FISCAL YEAR	SHEET NO.	TOTAL SHEETS
	FLA.			10	18

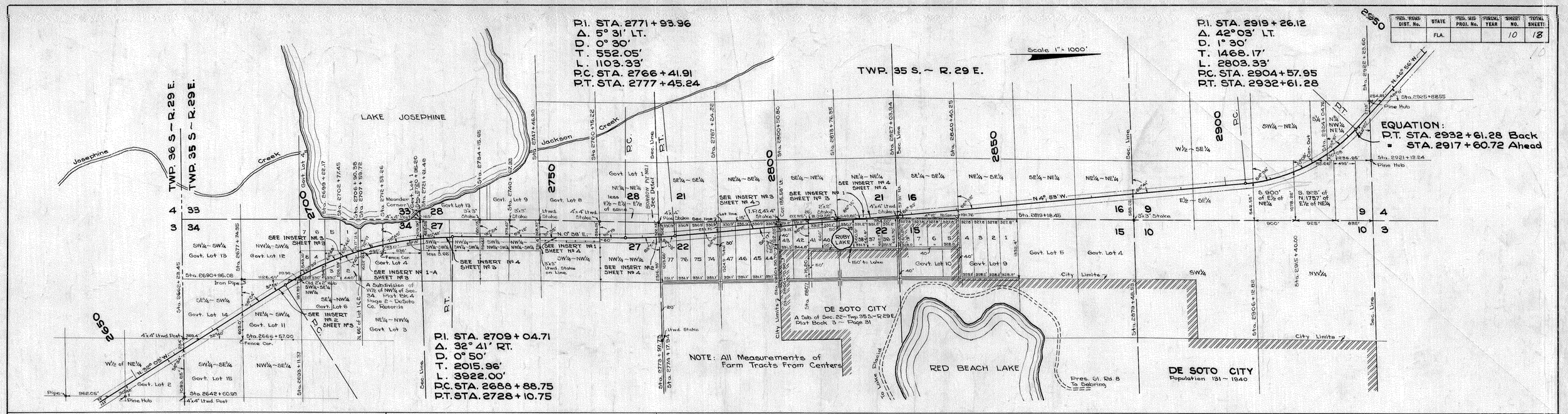

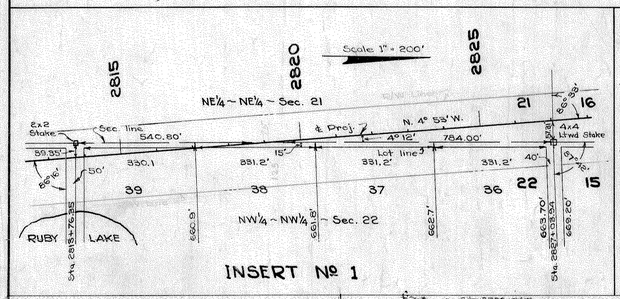

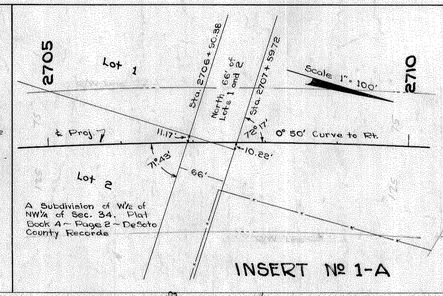

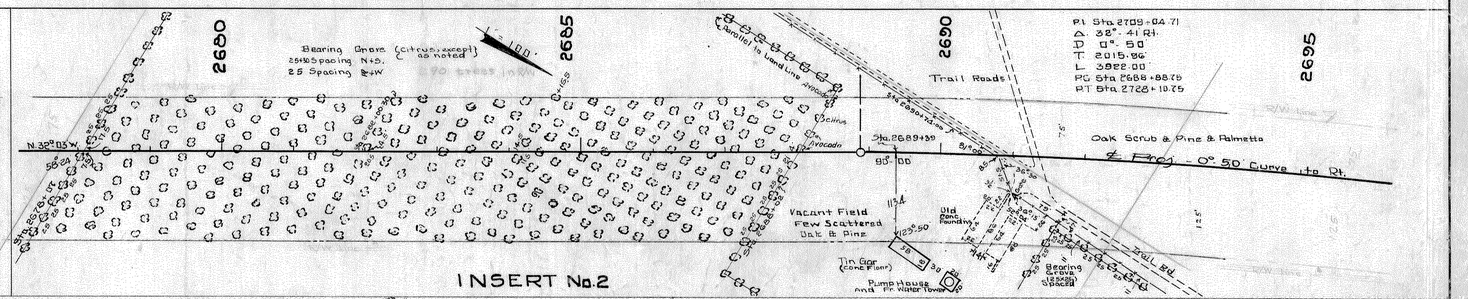

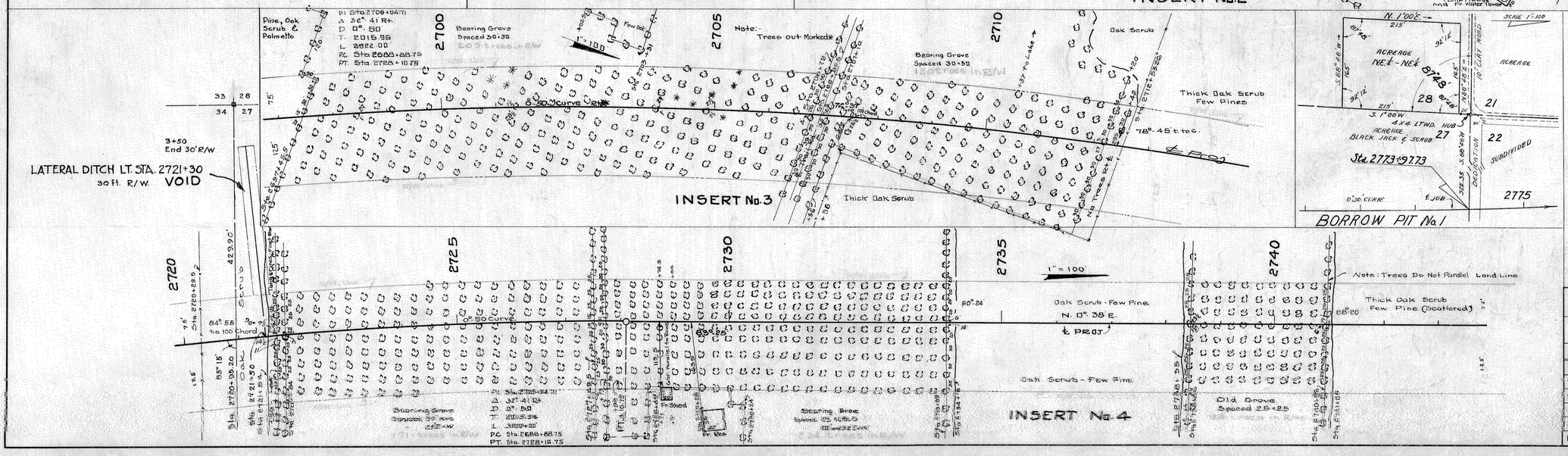

NOTE: All angles turned from curves are tangent to curve, except as noted

Sta 224+00 Begin SN-FA-123 A (3188)
Sta 3028+3826 End SN-FA-123 A (3188)

REVISED 0903

STATE OF FLORIDA
STATE ROAD DEPARTMENT

RIGHT OF WAY — MAP

PROJ. 5070 - FED. ROUTE No. 19 - HIGHLANDS Co.

	Names	Dates	Approved by
Designed			
Drawn			Chief Engineer
Traced			Chief Highway Engineer
Checked			
Revised			Drawing 3 — Index No. 9

FED. ROAD DIST. No.	STATE	FED. AID PROJ. No.	FISCAL YEAR	SHEET NO.	TOTAL SHEETS
	FLA.			11	18

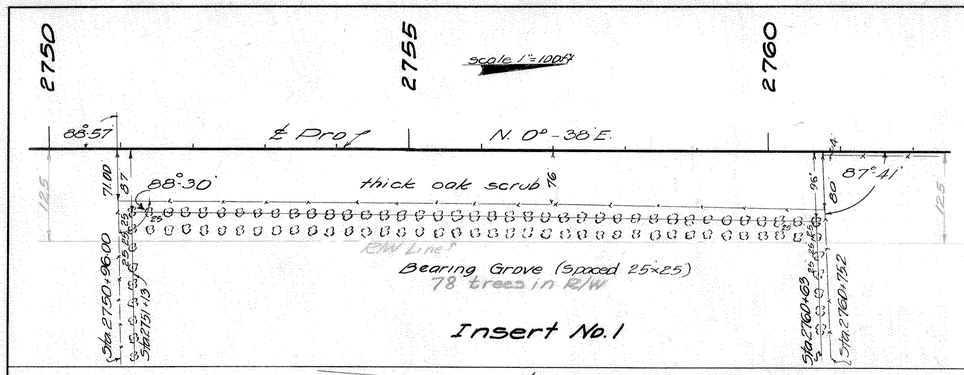

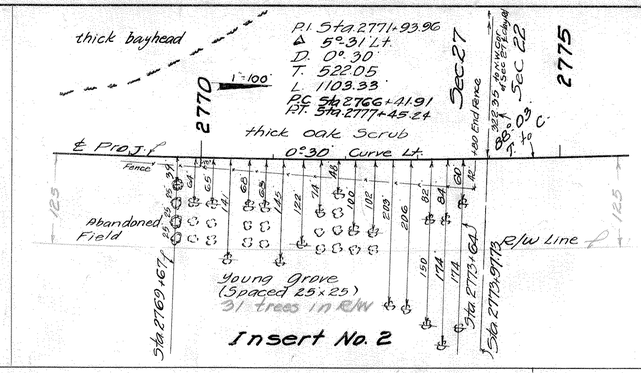

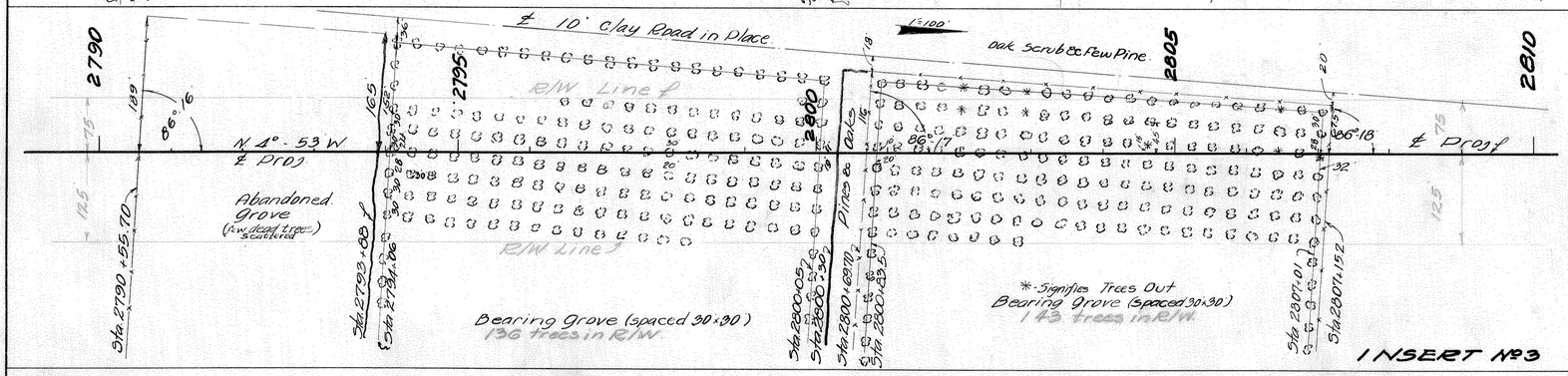

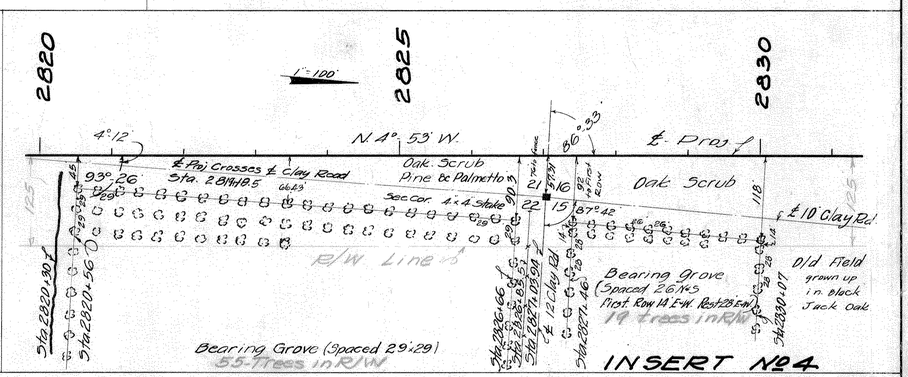

Sta 224+00 Begin SN-FA-123-A (3188)
Sta 3028+38.26 End SN-FA-123A (3188)

0903
Revised

State Road 25 STATE OF FLORIDA 0903
STATE ROAD DEPARTMENT Sh. 11

RIGHT OF WAY MAP

PROJ. 5070-Fed. Route (No. 19) HIGHLANDS Co.

2565	Names	Dates	Approved by
Designed			
Drawn	E.E.D.	Aug 27-41	Division Engineer
Traced	E.E.D.	Sept 1-41	State Highway Engineer
Checked	C.W.A.	Sept 10-41	Drawing 4 / Index No. 9
Revised			

FED. ROAD DIST. No.	STATE	FED. AID PROJ. No.	FISCAL YEAR	SHEET NO.	TOTAL SHEETS
	FLA.			12	18

Lake Placid to Avon Park 12

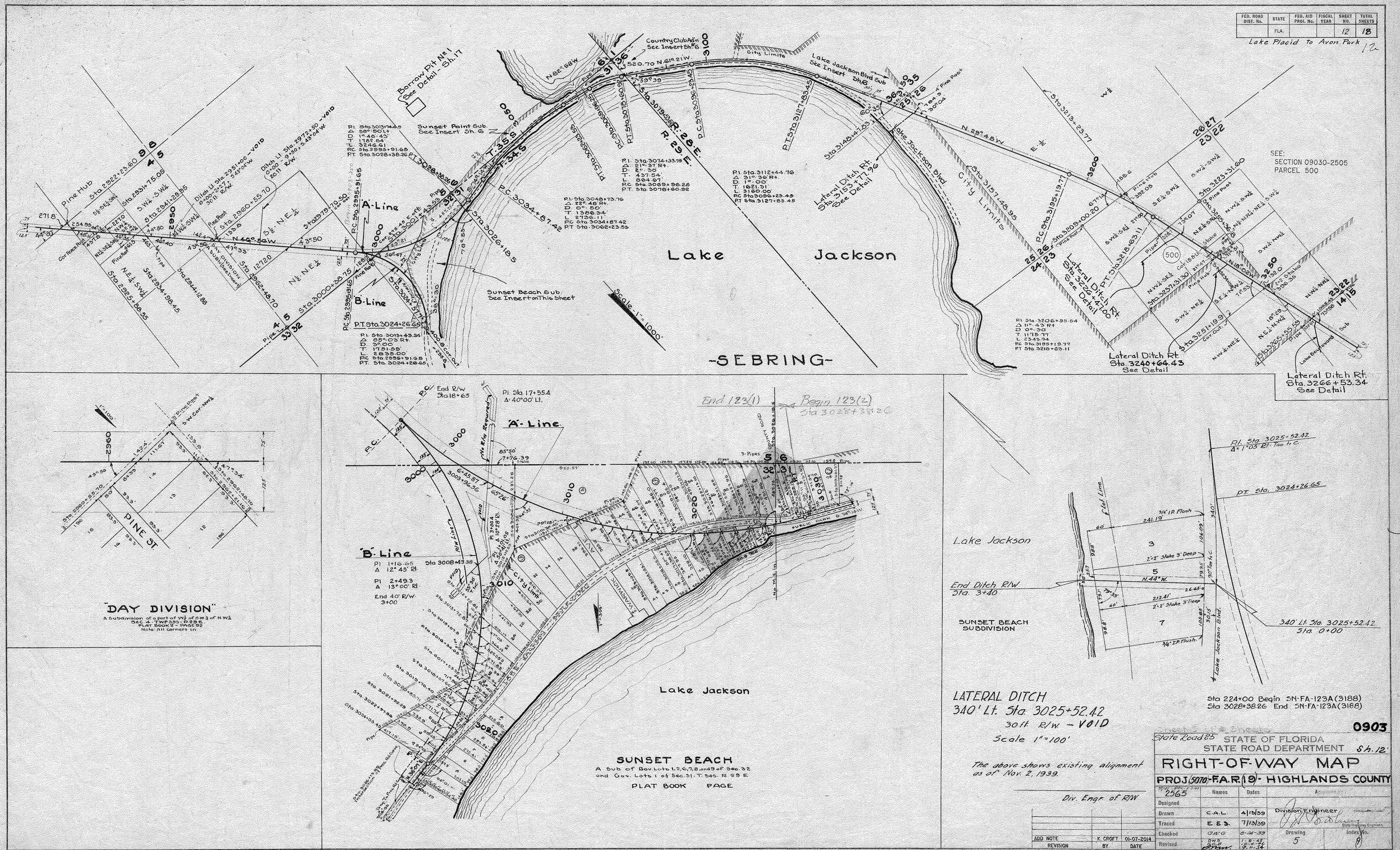

LATERAL DITCH
340' Lt. Sta. 3025+52.42
30 ft. R/W - VOID
Scale 1" = 100'

The above shows existing alignment as of Nov. 2, 1939.

Div. Engr. of R/W

ADD NOTE	K. CROFT	01-07-2014
REVISION	BY	DATE

Sta 224+00 Begin SN-FA-123A(3188)
Sta 3028+38.26 End SN-FA-123A(3188)

0903

State Road 25 STATE OF FLORIDA
STATE ROAD DEPARTMENT Sh. 12

RIGHT-OF-WAY MAP

PROJ (5070)-F.A.R. (19)- HIGHLANDS COUNTY

R/W Sec. 2565	Names	Dates	Approved by
Designed			
Drawn	C.A.L.	4/13/39	Division Engineer
Traced	E.E.S.	7/13/39	State Highway Engineer
Checked	G.W.G.	8-24-39	Drawing 5 / Index No. 9
Revised	DWS / SCB / [illegible]	1-8-42 / 10-4-46 / 9-11-54	
Revised	[illegible] / A.W.C.	9-21-54 / 11-9-59	

12

FED. ROAD DIST. No.	STATE	FED. AID PROJ. No.	FISCAL YEAR	SHEET NO.	TOTAL SHEETS
	FLA.			13	18

Lake Placid to Avon Park 13

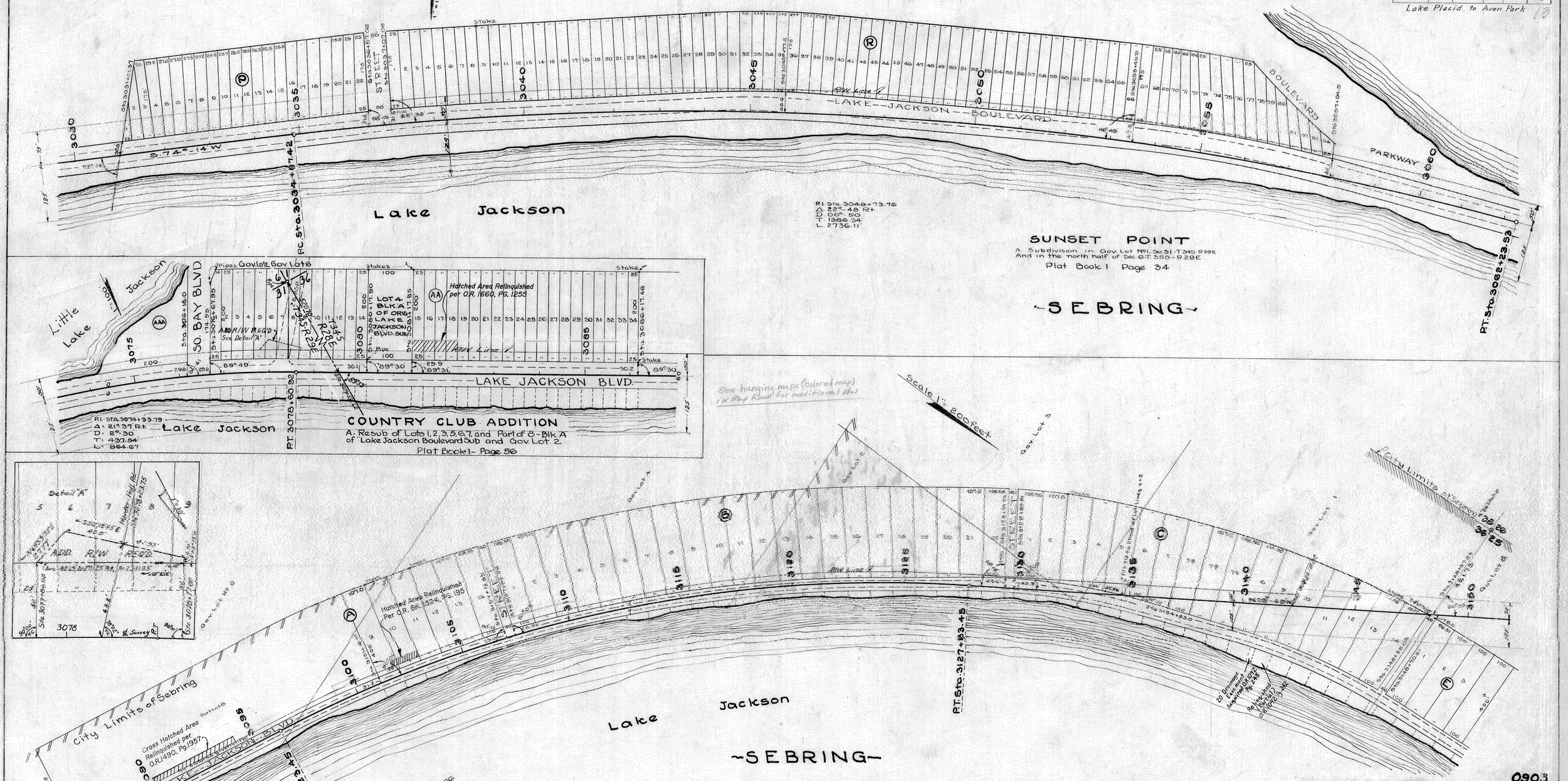

See hanging maps (colored map) in Map Room for additional R/W

LAKE JACKSON BOULEVARD SUBDIVISION

Comprising Parts of Gov. Survey Lots Numbered 1-2-3-4 & 6 of Sec. 36; Numbered 1-3-4 & 5 of Sec. 23 1-2-3-4 & 6 of Sec. 25; Numbered 2 & 6 of Sec. 24. All of Township 34 South-Range 28 East. Also part of Gov. Survey Lot Number 2 of Sec. 31 of Township 34 South-Range 29 East.

Transcript of Plats From DeSoto, County Page 10

The above shows existing alignment as of Nov. 2, 1939.

Div. Engr. of R/W

Part P. 35 Relinquished	L. Albritton	04-15-03
Reling. Part Par. 148	L. Albritton	02-17-03
Relin. Part P. 36	L. Albritton	04-14-00
REVISION	BY	DATE

State Road 25 STATE OF FLORIDA
STATE ROAD DEPARTMENT Sh. 13

RIGHT-OF-WAY MAP

PROJ. (5070) F.A.R. (19) HIGHLANDS COUNTY

R/W Rec. 2-5-41	Names	Dates	Approved by
Designed			
Drawn	C.A.L.	4/9/39	Division Engineer
Traced	E.E.D.	7/7/39	
Checked	G.W.G.	8-24-39	Drawing 6
Revised	E.C.B. H.I.C.	10-4-46 12-29-54	Index No. 9

0903

13

FED. ROAD DIST. No.	STATE	FED. AID PROJ. No.	FISCAL YEAR	SHEET NO.	TOTAL SHEETS
	FLA.			14	18

Lake Placid to Avon Park

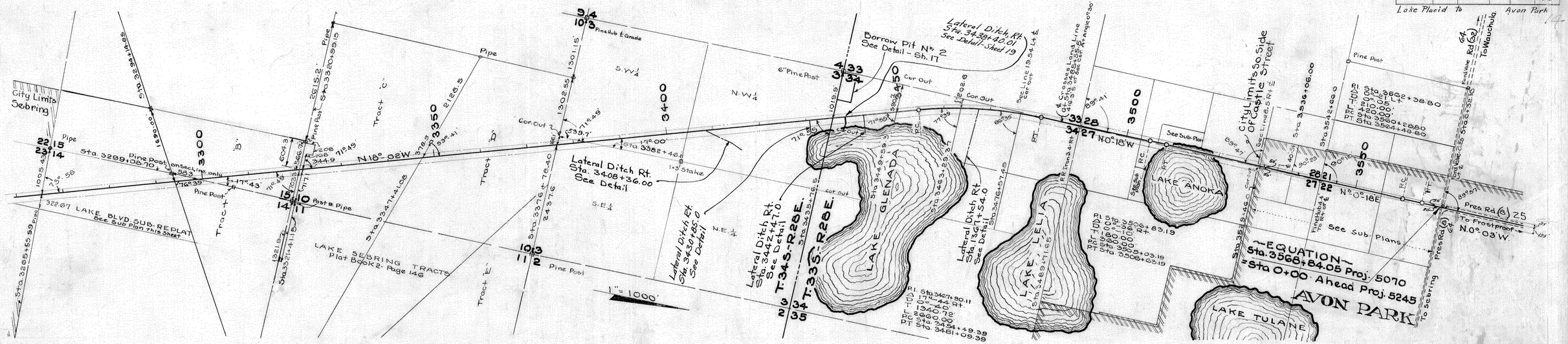

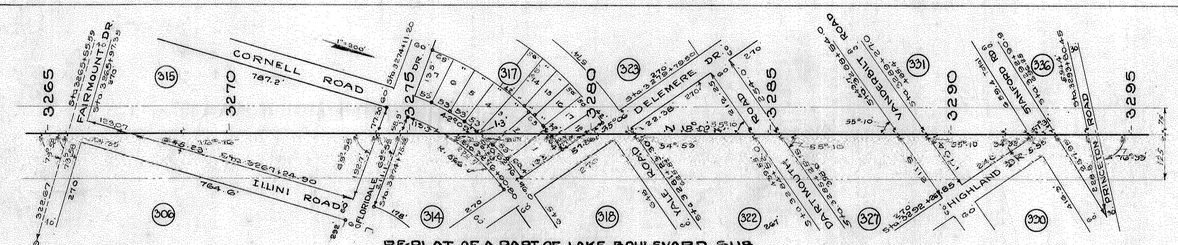

RE-PLAT OF A PART OF LAKE BOULEVARD SUB.
Lying in Sections 14 & 15 - T34S-R28E.
PLAT BOOK 3 - PAGE 98

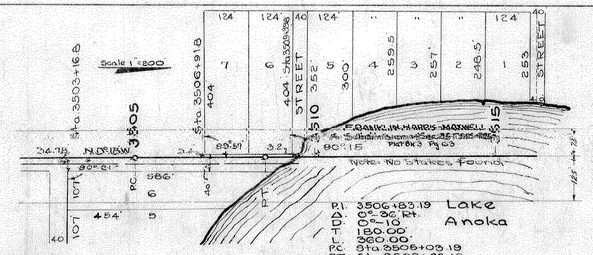

A SUB. OF LOTS BLOCK 8 OF ORIGINAL TWP. PLAT
Transcript of Plats from DeSoto County - Page 32

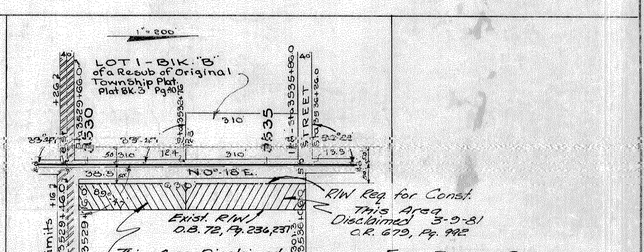

RE-PLAT OF ANOKA HEIGHTS
Plat Book 3 Page 70

FOR DETAIL SEE 09030-2508 Sht. # 12

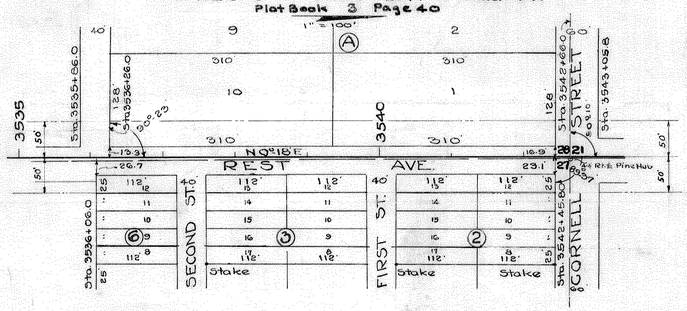

HIGHLAND PARK
A SUB OF N.W.¼ OF GOV. LOT 3 SEC 27 - T33S - R28E
Plat Book 1 - Page 24

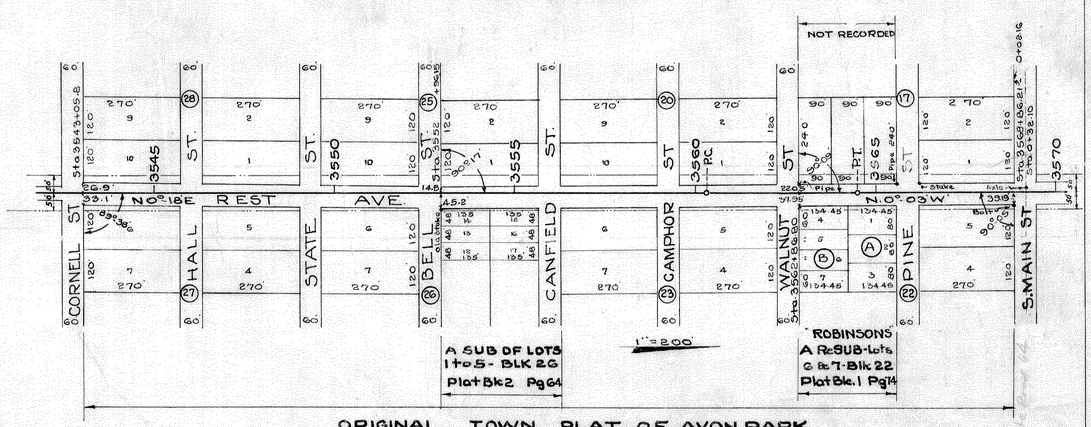

ORIGINAL TOWN PLAT OF AVON PARK
Transcript Page 14
Note: These Street Names are from an Unrecorded Plat.

The above shows existing alignment as of Nov. 2, 1939.

Div. Engr. of R/W

0903

State Road 25 STATE OF FLORIDA
STATE ROAD DEPARTMENT Sh. 14

RIGHT-OF-WAY MAP

PROJ. (5070) - F.A.R. (19) - HIGHLANDS COUNTY

	Names	Dates	Approved by
Designed			
Drawn	C.A.L.	4/9/39	Division Engineer
Traced	E.E.S.	8/18/39	State Highway Engineer
Checked	G.W.G.	8-24-39	Drawing 7 / Index No. 19
Revised	D.W.B. / S.C.B.	9-20-46 / 10-2-46	

Rev. 9-21-54

Disclaimers: H.I.C. 9-11-54; 7-12-55; CRJ-MLD 2-5-82

FED. ROAD DIST. No.	STATE	FED. AID PROJ. No.	FISCAL YEAR	SHEET NO.	TOTAL SHEETS
	FLA.			15	18

Lake Placid to Avon Park.

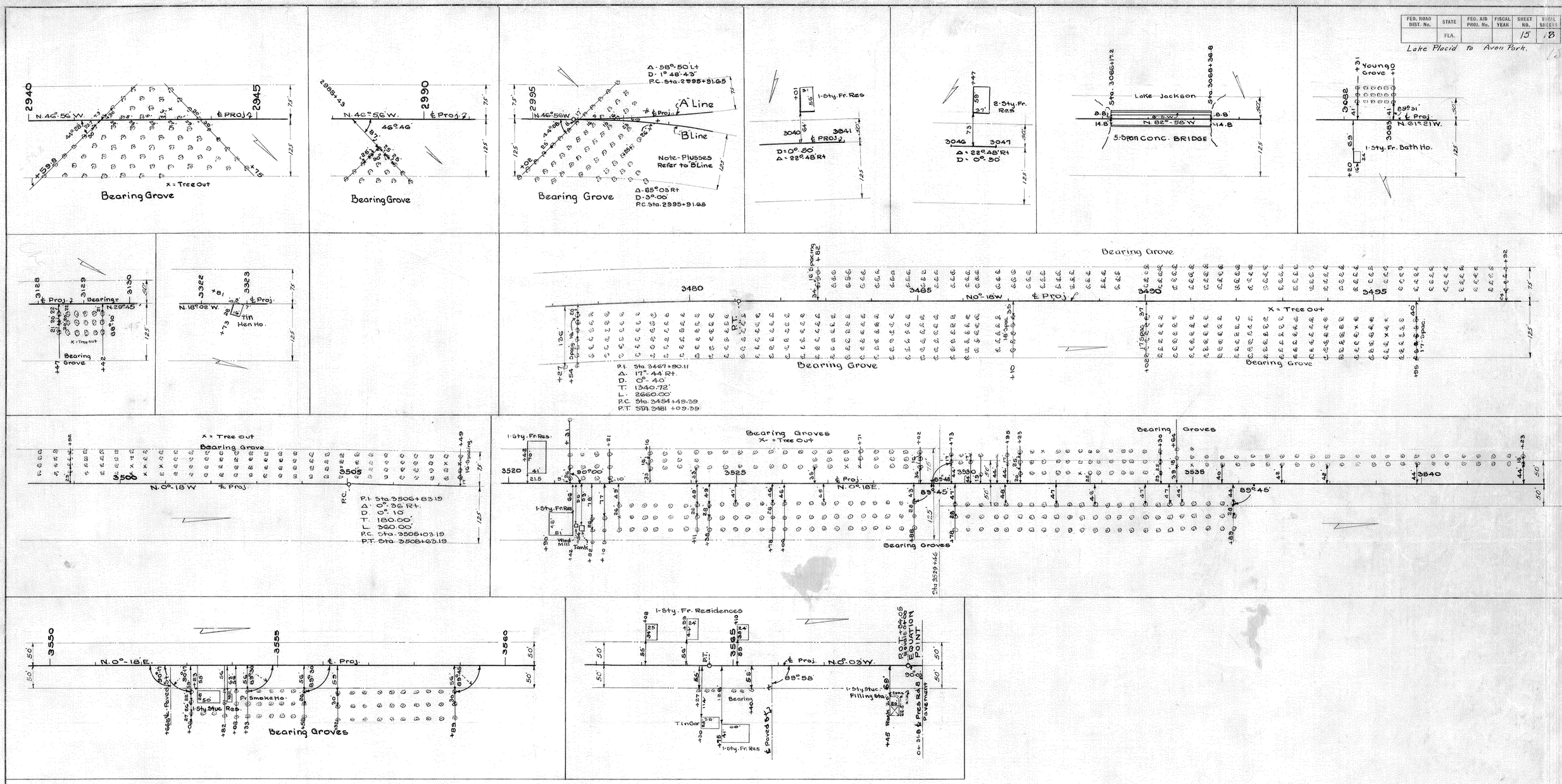

The above shows existing alignment as of Nov. 2, 1939.

Div. Engr. of R/W

Scale 1" = 100' unless otherwise Noted

0903

State Road 25 STATE OF FLORIDA
STATE ROAD DEPARTMENT Sh. 15

RIGHT-OF-WAY MAP

PROJ (5070) F.A.R. (19) HIGHLANDS COUNTY

R/W by D.E.A.	Names	Dates	Approved by
Designed			
Drawn	E.E.S.	7/11/39	Division Engineer
Traced	E.E.S.	8/21/39	State Highway Engineer
Checked	G.W.G.	8-24-39	Drawing 8 / Index No. 9
Revised	G.W.G. / G.C.B.	9-21-46 / 10-9-46	

FED. ROAD DIST. No.	STATE	FED. AID PROJ. No.	FISCAL YEAR	SHEET NO.	TOTAL SHEETS
	FLA.			16	18

16

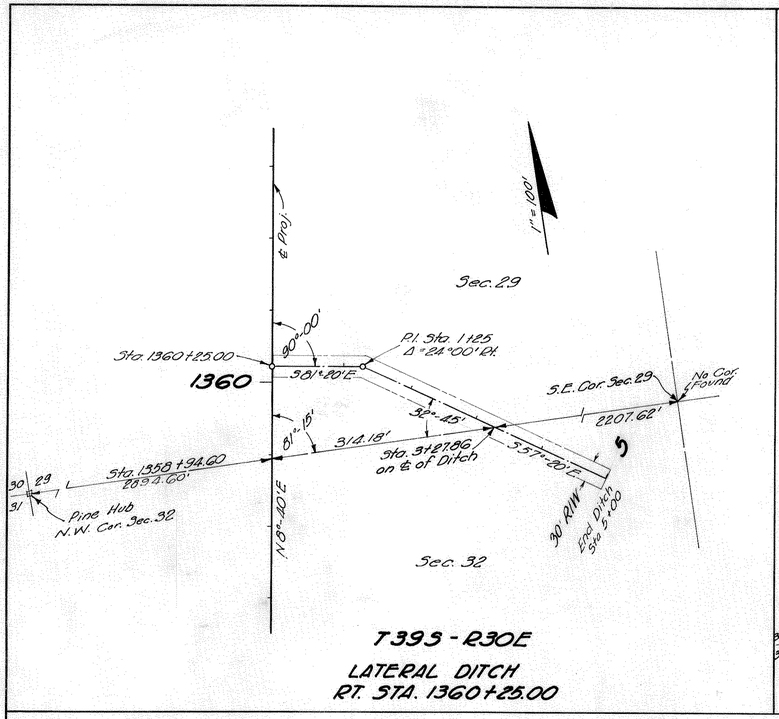

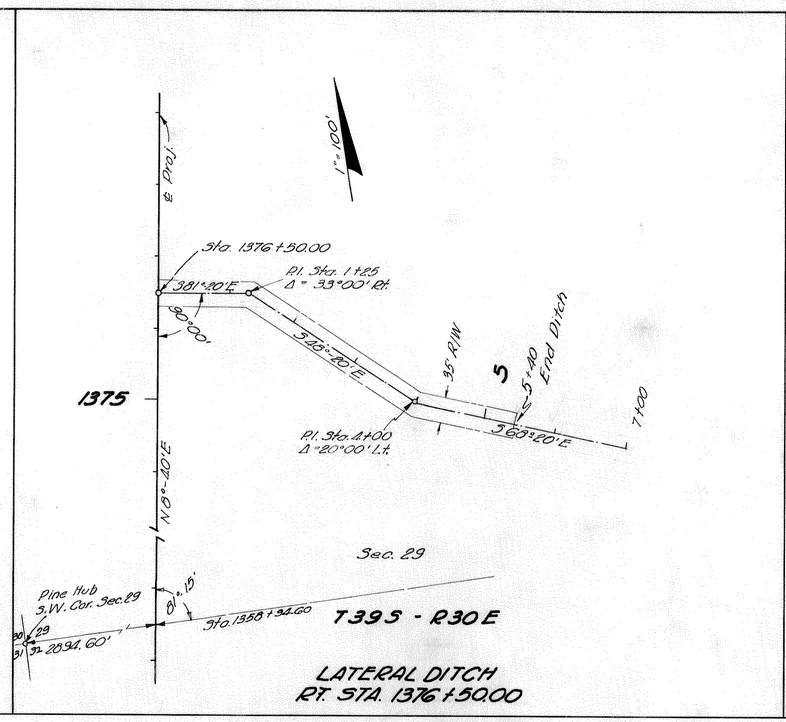

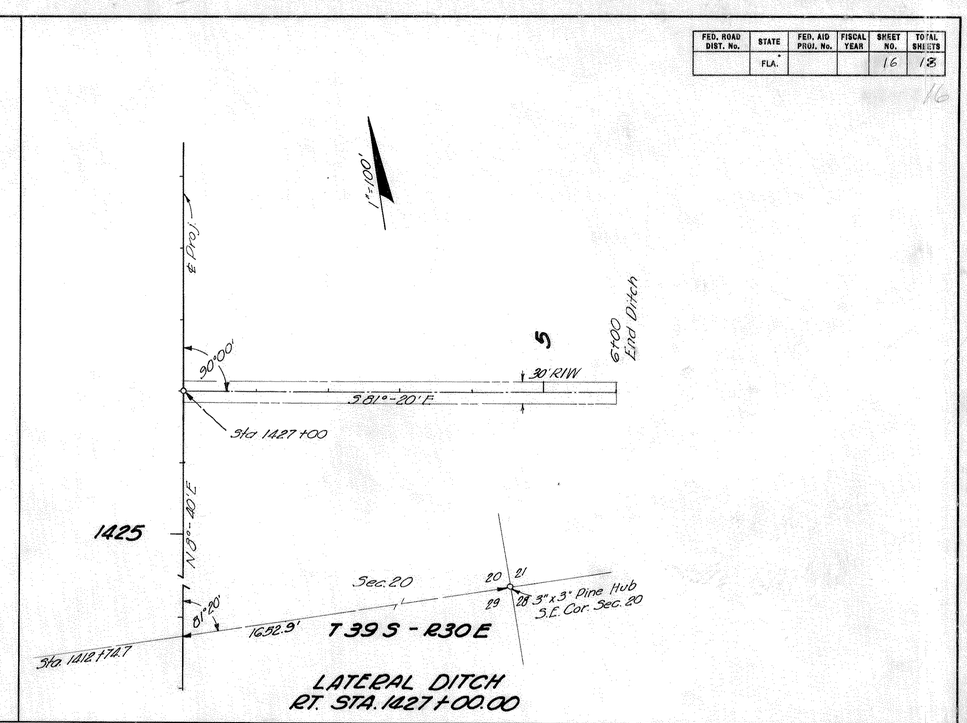

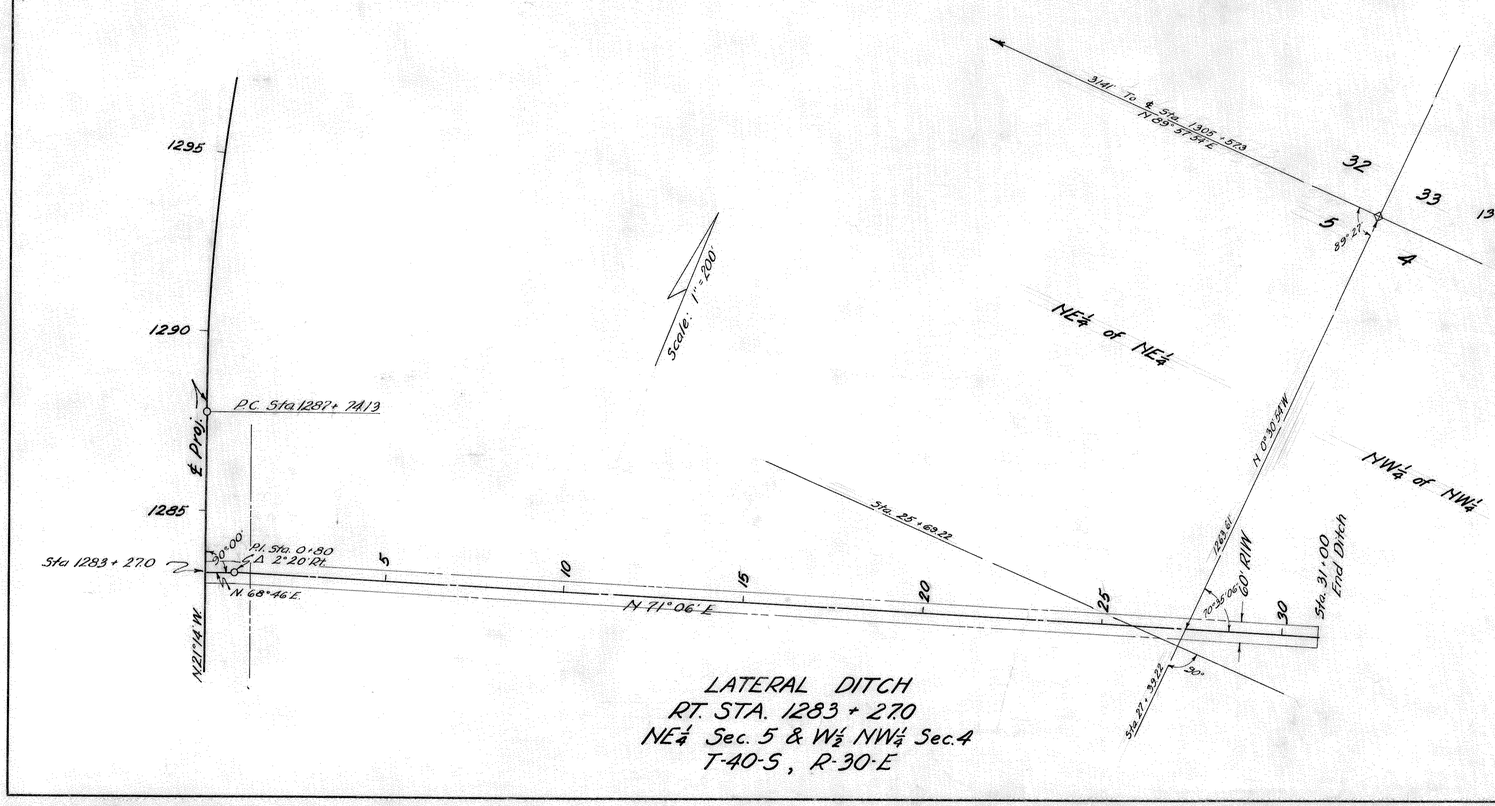

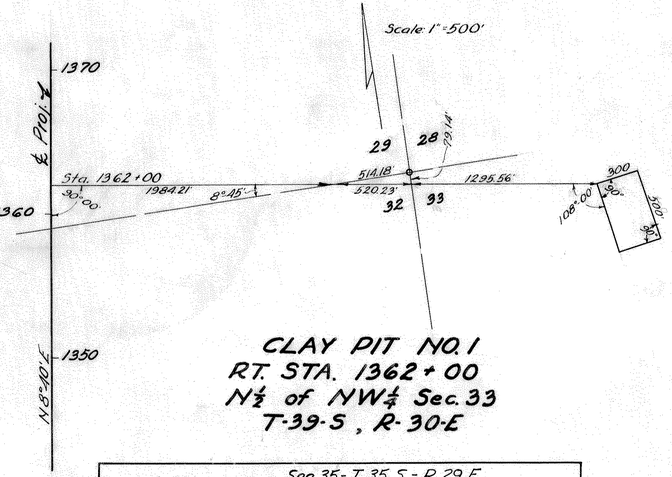

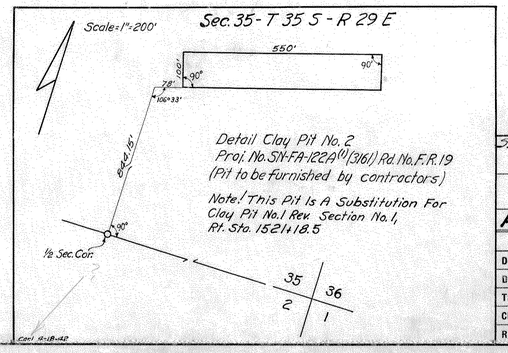

LATERAL DITCHES 0903

State Road 25 STATE OF FLORIDA
STATE ROAD DEPARTMENT S.H. 1b

RIGHT OF WAY MAP

PROJ. 5070-FED. RT. (#19)-HIGHLANDS CO.

2565	Names	Dates	Approved by
Designed			
Drawn	Aug. 15, '41	J.A.R.	Div. Engineer.
Traced	Aug. 15, '41	J.A.R.	
Checked	Aug. 18, '41	E.E.D.	State Highway Engineer.
Revised			Drawing 9 / Index No. 9

16

FED. ROAD DIV. No.	STATE	SEC. AND JOB No.	FISCAL YEAR	SHEET No.	TOTAL SHEETS
3	FLA.	0903-202		17	

75

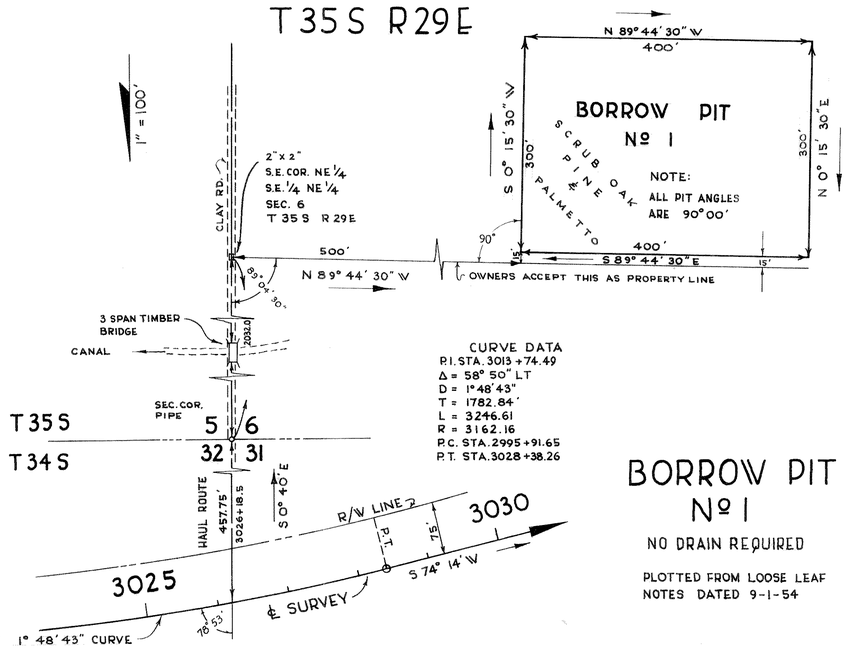

CURVE DATA
P.I. STA. 3013 + 74.49
Δ = 58° 50" LT
D = 1° 48' 43"
T = 1782.84'
L = 3246.61
R = 3162.16
P.C. STA. 2995 + 91.65
P.T. STA. 3028 + 38.26

BORROW PIT
Nº 1

NO DRAIN REQUIRED

PLOTTED FROM LOOSE LEAF NOTES DATED 9-1-54

SECTIONAL LOCATION

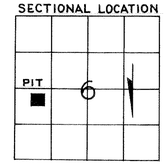

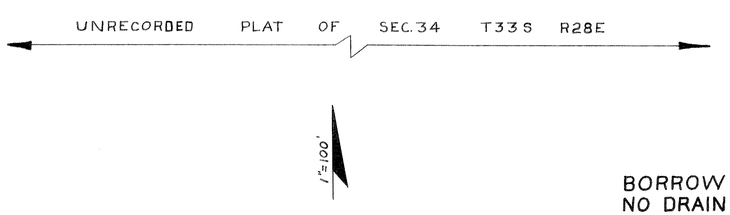

BORROW PIT Nº 2
NO DRAIN REQ'D

SEC. 34 T33S R28E
S½ LOT Nº 3 BLOCK 13

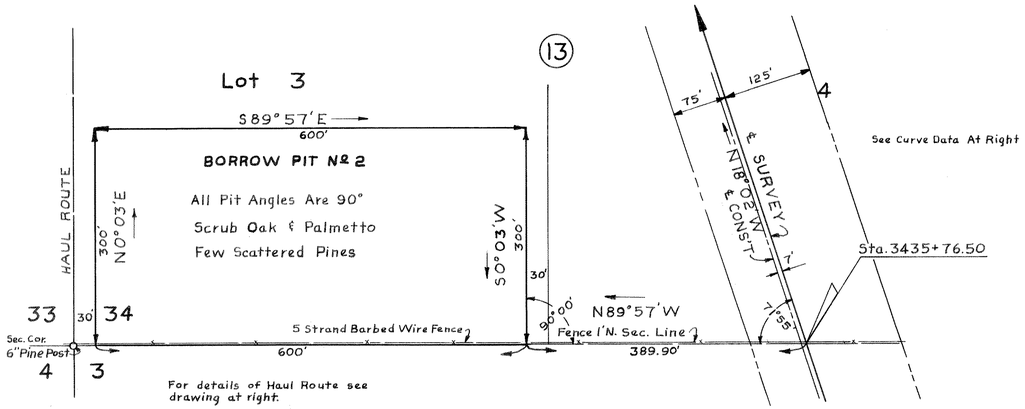

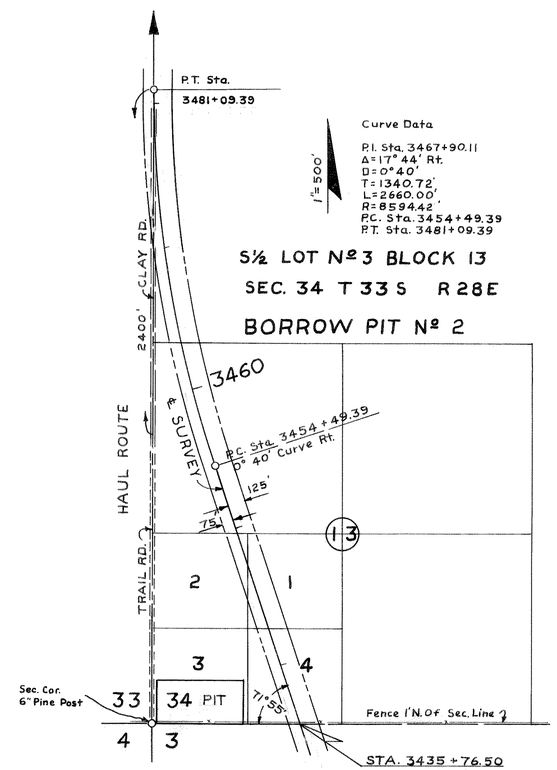

Curve Data
P.I. Sta. 3467+90.11
Δ = 17° 44' Rt.
D = 0° 40'
T = 1340.72'
L = 2660.00'
R = 8594.42
P.C. Sta. 3454+49.39
P.T. Sta. 3481+09.39

S½ LOT Nº 3 BLOCK 13
SEC. 34 T 33 S R 28 E
BORROW PIT Nº 2

For larger scale details of Pit see drawing at left.

BORROW PITS

FILE: 0903-2565(5070) & 202

STATE OF FLORIDA
STATE ROAD DEPARTMENT S.A. 17

RIGHT OF WAY MAP

SECTION No. 0903-202

ROAD No. 25 (FED. R-19) HIGHLANDS COUNTY

SCALE 1" =	NAMES	DATES	APPROVED BY
DRAWN	H. W. & B.E.H.	8-19-54 8-25-54	
TRACED	H. W. & W.F.D.	8-23-54 9-3-54	DIVISION ENGINEER
INDEXED			
REVISED			STATE HIGHWAY ENGINEER
REVISED			

CHECKED: B.E.H. & E.E.I. 8-24-54 PIT 2
9-7-54 PIT 1

FED. ROAD DIV. No.	STATE	SEC. AND JOB No.	FISCAL YEAR	SHEET No.	TOTAL SHEETS
3	FLA.	0903-202		18	

76

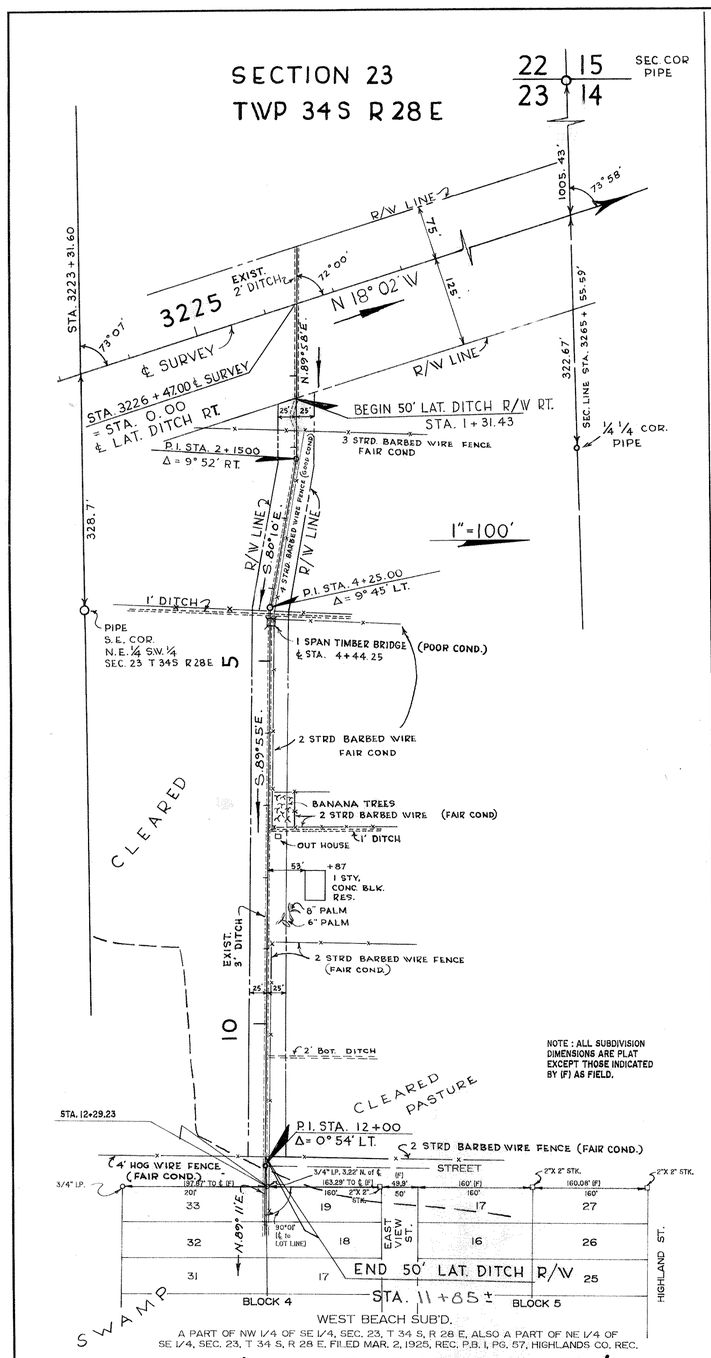

50' LAT. DITCH R/W
RT. OF STA. 3226+47.00

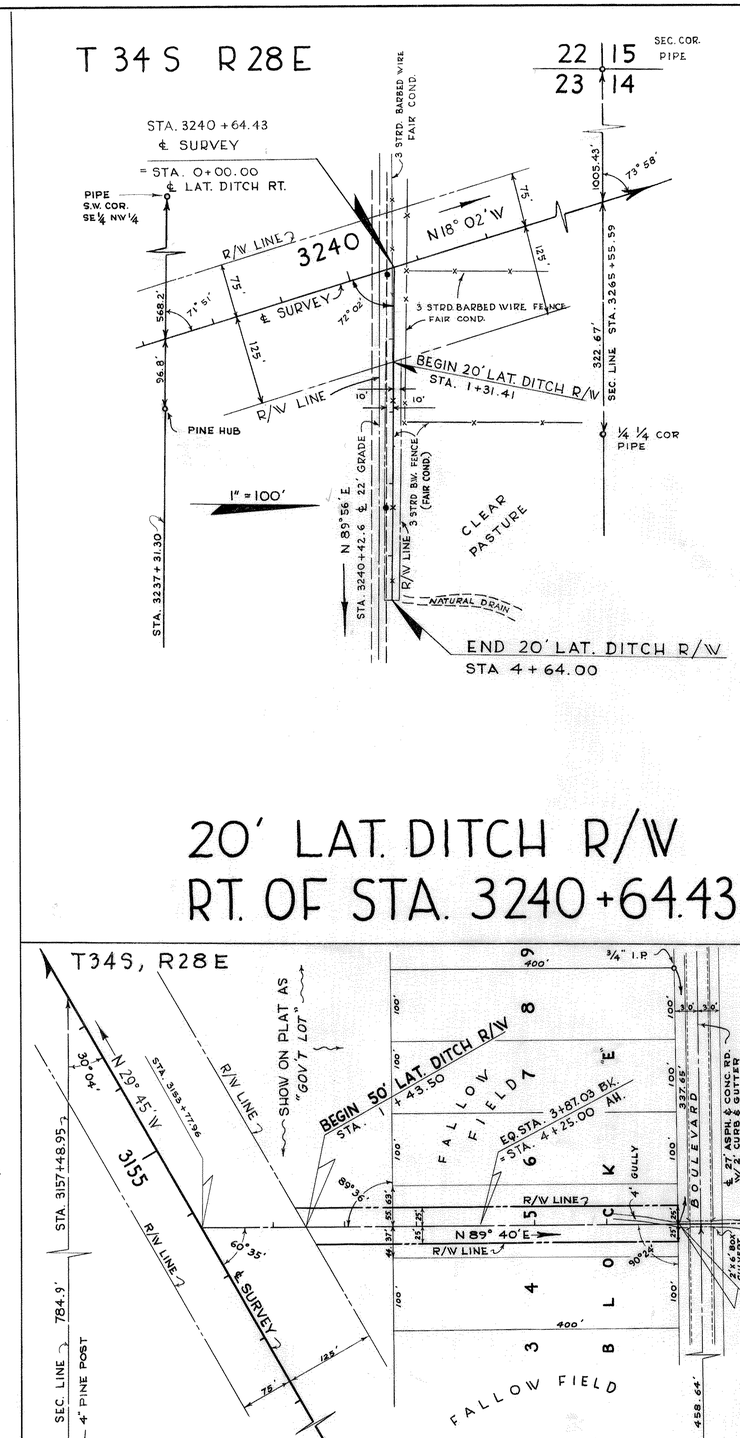

20' LAT. DITCH R/W
RT. OF STA. 3240+64.43

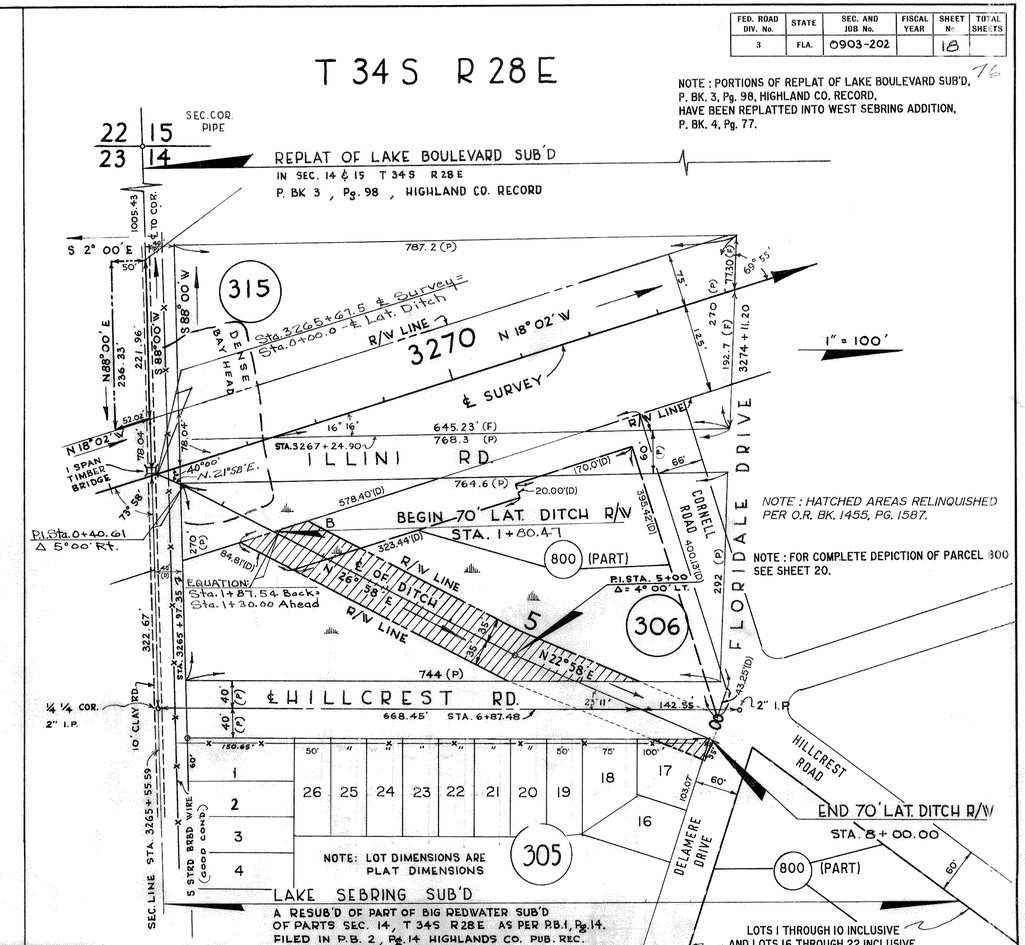

70' LAT. DITCH
RT. & LT. STA. 3266+53.34

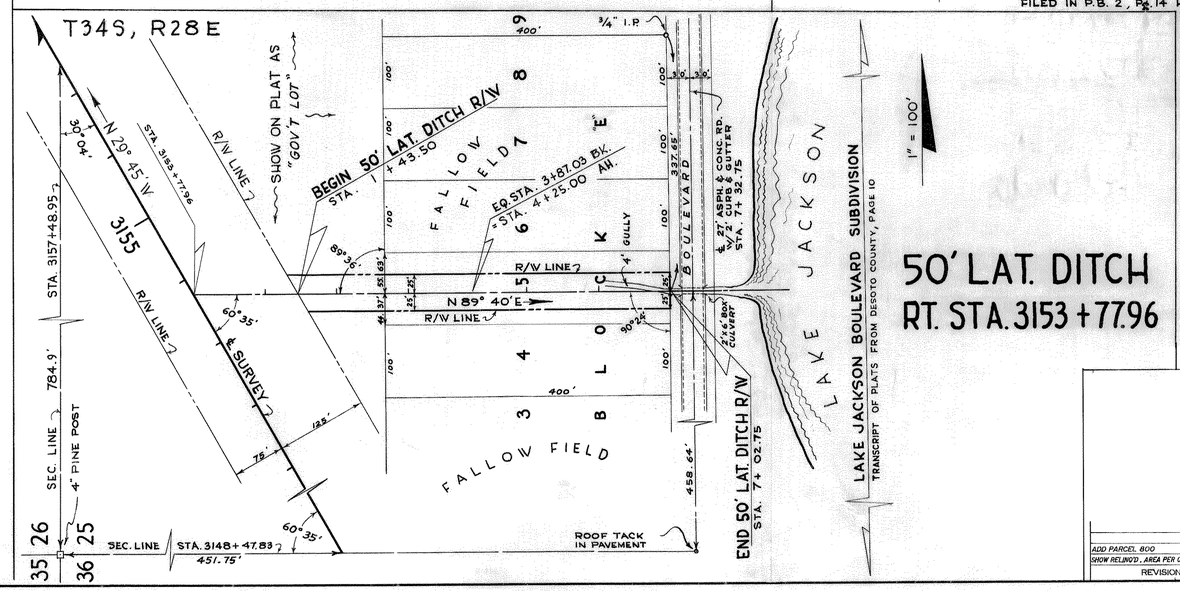

50' LAT. DITCH
RT. STA. 3153+77.96

LAT. DITCHES

0903-2565(5070) & 202

REVISION	BY	DATE
ADD PARCEL 800	S.J.NEMETH	06-17-02
SHOW RELINQ'D, AREA PER O.R. 1455, PG. 1587	S.J.NEMETH	06-17-02

STATE OF FLORIDA
STATE ROAD DEPARTMENT S4.18

RIGHT OF WAY MAP

SECTION No. 0903 - 202

ROAD No. 25 (FED. R-19) HIGHLANDS COUNTY

SCALE 1"=	NAMES	DATES	APPROVED BY
DRAWN	B.E.H.	9-1-54	L.D. Hestter — DIVISION ENGINEER
TRACED	W.F.D.	9-2-54	
INDEXED		9-24-54	
REVISED		9-28-54	STATE HIGHWAY ENGINEER
REVISED		2-21-55	
REVISED		3-1-55	

CHECKED BY: V.C. 9-5-54

DITCH RT. STA. 3226+47 W.F.D. 12-3-54
12-9-54 REV. CHECKED BY: E.E.L. 12-9-54

REVISED BY V.C. 2-22-55
2-2-55 REV. CHECKED BY: V.C. 2-22-55

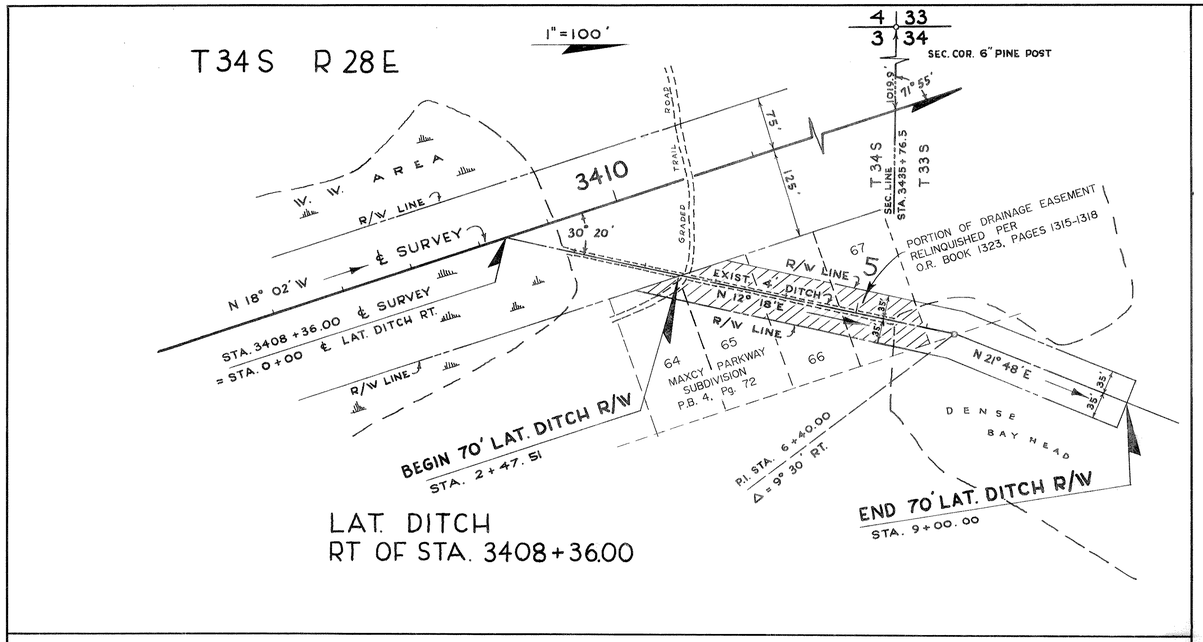

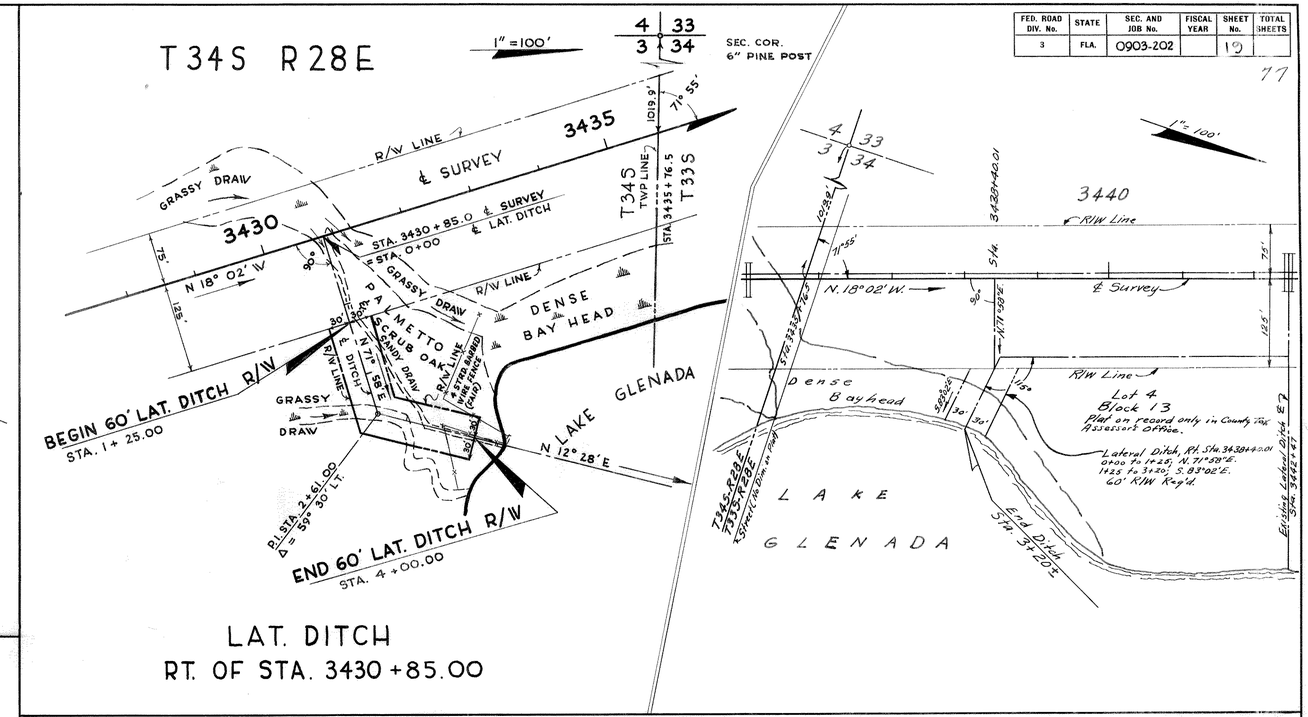

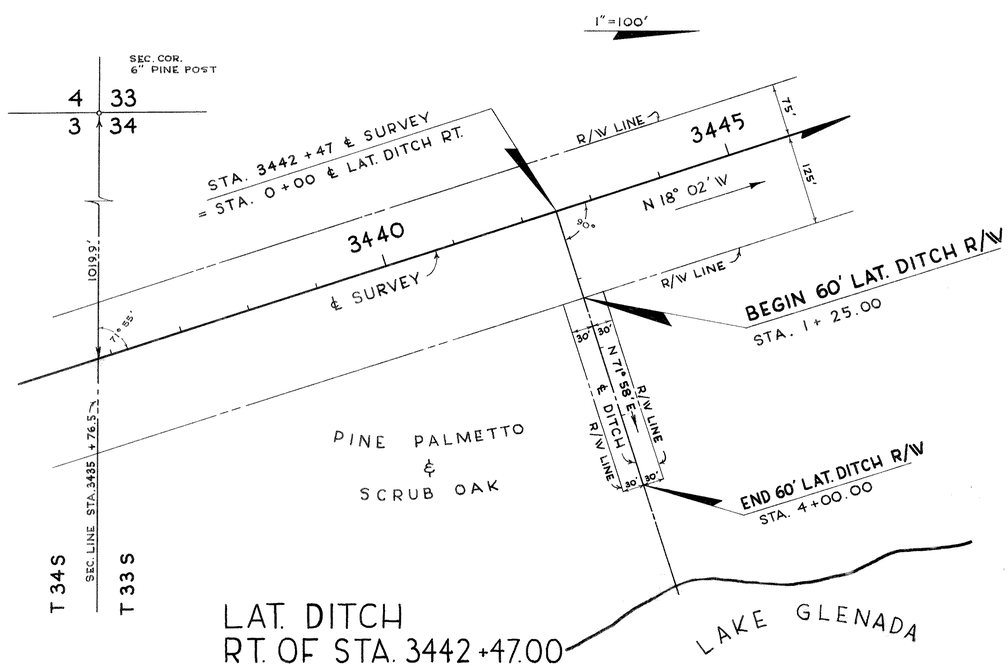

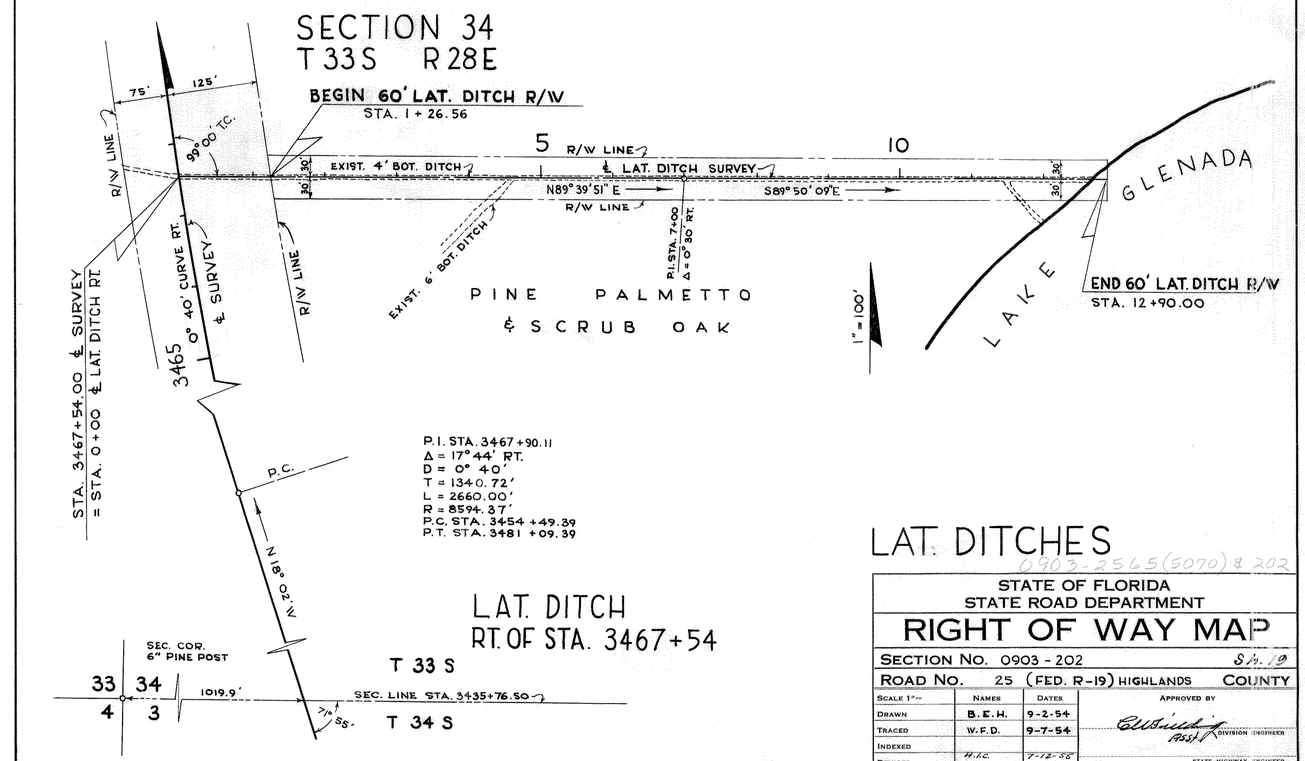

LAT. DITCHES

0903-2565(5070) & 202

STATE OF FLORIDA
STATE ROAD DEPARTMENT

RIGHT OF WAY MAP

SECTION No. 0903 - 202 Sh. 19

ROAD No. 25 (FED. R-19) HIGHLANDS COUNTY

Scale 1" =	Names	Dates	Approved by
Drawn	B.E.H.	9-2-54	Division Engineer
Traced	W.F.D.	9-7-54	
Indexed			
Revised	H.I.C.	7-12-55	State Highway Engineer
Revised			

CHECKED BY: V.C. 9-8-54

FED. ROAD DIV. No.	STATE	SEC. AND JOB No.	FISCAL YEAR	SHEET No.	TOTAL SHEETS
3	FLA.	0903-202		20	

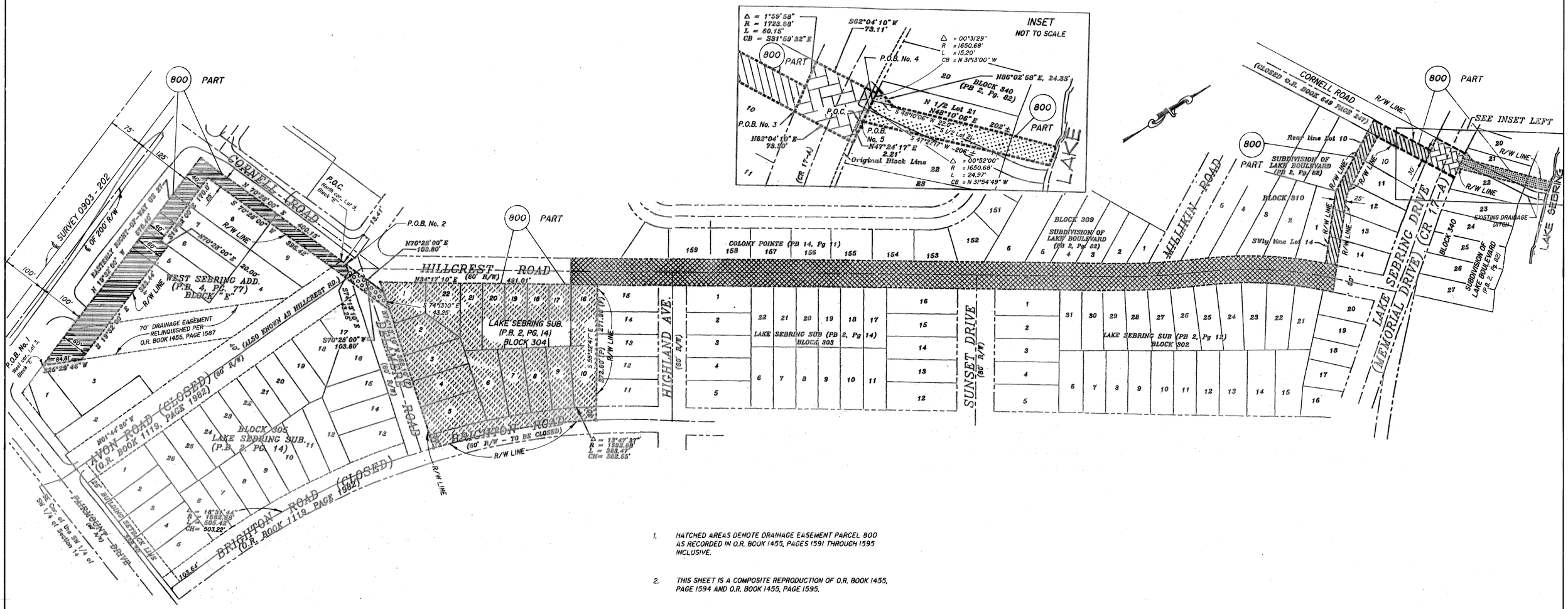

1. HATCHED AREAS DENOTE DRAINAGE EASEMENT PARCEL 800 AS RECORDED IN O.R. BOOK 1455, PAGES 1591 THROUGH 1595 INCLUSIVE.

2. THIS SHEET IS A COMPOSITE REPRODUCTION OF O.R. BOOK 1455, PAGE 1594 AND O.R. BOOK 1455, PAGE 1595.

3. ATTENTION IS DIRECTED TO THE FACT THIS MAP MAY HAVE BEEN ALTERED IN SIZE BY REPRODUCTION. THIS MUST BE CONSIDERED WHEN OBTAINING SCALED DATA.

THIS MAP IS NOT A SURVEY.

DRAINAGE EASEMENTS

0903 - 2565 (5070) & 202

STATE OF FLORIDA
STATE ROAD DEPARTMENT

RIGHT OF WAY MAP Sh. 20

SECTION NO. 0903 - 202

ROAD NO. 25 (FED. R-19) HIGHLANDS COUNTY

SCALE : 1" = 100'	NAMES	DATES	APPROVED BY
DRAWN			
TRACED			DIVISION ENGINEER
INDEXED			
REVISED			STATE HIGHWAY ENGINEER
REVISED			

REVISION	BY	DATE
ADDED THIS SHEET	S.J.NEMETH	06-17-02