FED. ROAD DIV. No.	STATE	SEC. AND JOB No.	FISCAL YEAR	SHEET No.	TOTAL SHEETS
3	FLA.	07590-2150		1	

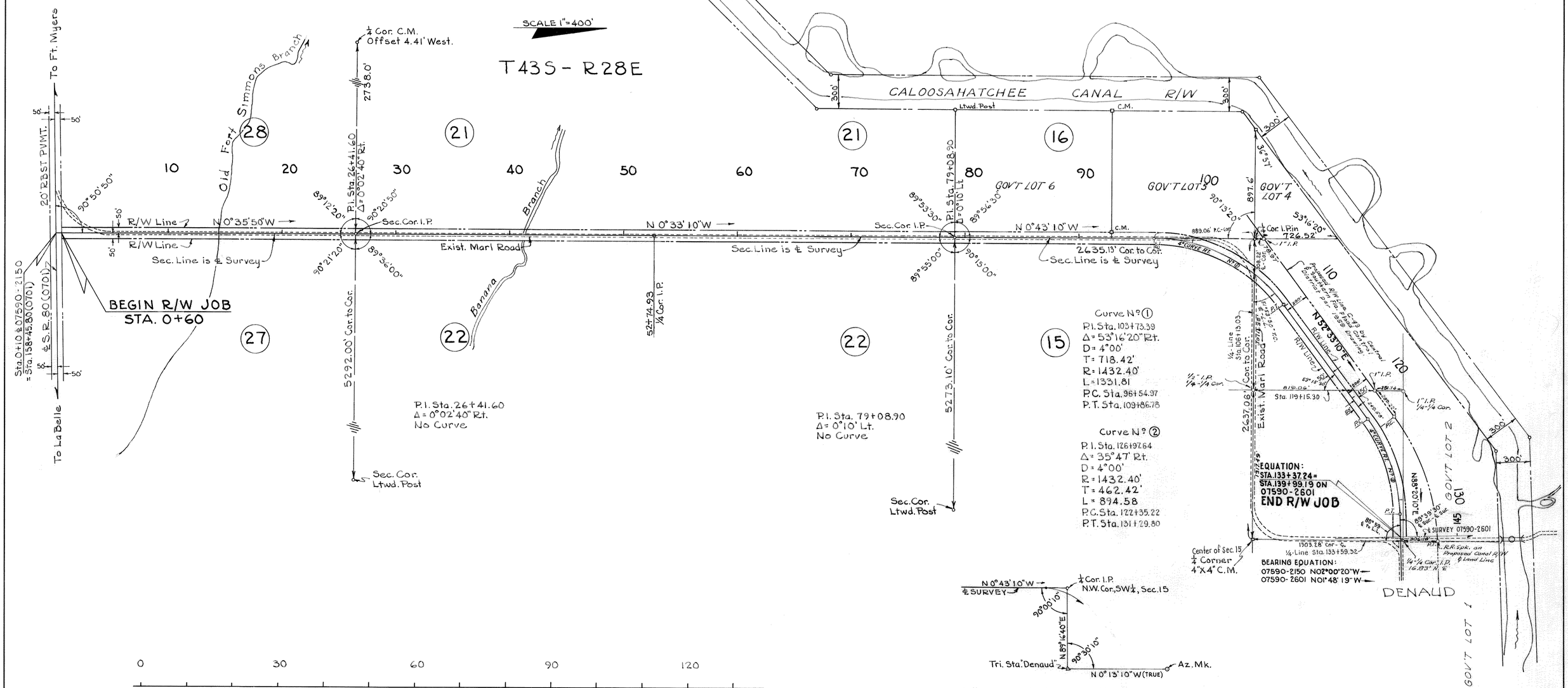

SKETCH OF TIE TO TRI. STA. "DENAUD"

KEY MAP

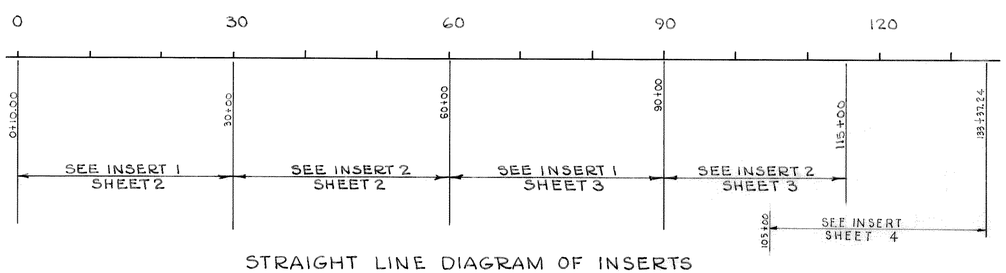

STRAIGHT LINE DIAGRAM OF INSERTS

Utility Owners:
Power: Florida Power & Light
Fort Myers, Florida.

Notes:
(C) indicates office-calculated data.
Bearings were calculated by using True Bearing of the line from U.S.C.&G.S. Tri. Sta. "Denaud" to its Azimuth mark.

Carl E. Johnson
Registered Land Surveyor
Florida Certificate #351

Land-ties plotted from Field Book 382969 & —
Topog. and alignment from Field Book

STATE OF FLORIDA
STATE ROAD DEPARTMENT

RIGHT OF WAY MAP

SECTION No. 07590-2150

ROAD No. S-78-A — HENDRY COUNTY

SCALE 1"=400'	NAMES	DATES	APPROVED BY
DRAWN	R.P.C.	4-58	
TRACED	R.P.C.	5-58	DIVISION ENGINEER
INDEXED			
REVISED	Q.M.G.	7-29-59	for STATE HIGHWAY ENGINEER
REVISED			

Checked: C.E.J.

A. R. COGSWELL, JACKSONVILLE

FED. ROAD DIV. No.	STATE	SEC. AND JOB No.	FISCAL YEAR	SHEET No.	TOTAL SHEETS
3	FLA.	07590-2150		2	

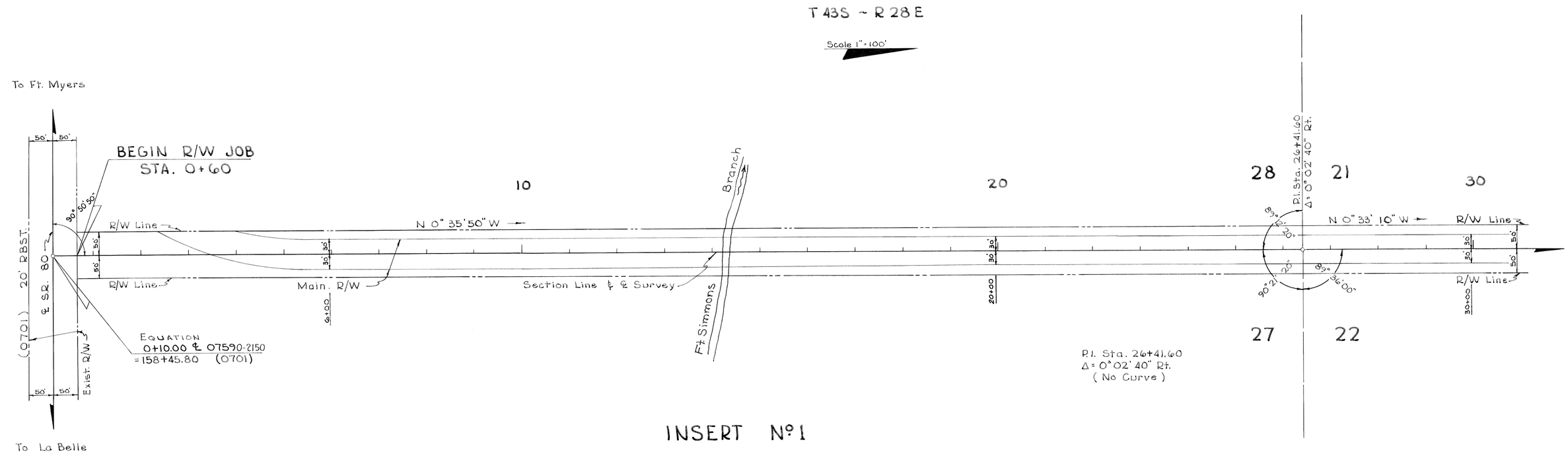

INSERT Nº 1



INSERTS

Carl E. Johnson
Reg. Land Surveyor
Florida. Cert. Nº 351

INSERT Nº 2

STATE OF FLORIDA
STATE ROAD DEPARTMENT

RIGHT OF WAY MAP

SECTION No. 07590 - 2150

ROAD No. S-78-A HENDRY COUNTY

SCALE 1"=	NAMES	DATES
DRAWN	E.H.	4/30/58
TRACED	E.H.	4/30/58
INDEXED		
REVISED		
REVISED		

APPROVED BY
H. M. Johnson
DIVISION ENGINEER
Hodges Buchan for 7-22-59
STATE HIGHWAY ENGINEER

Checked: R.C.

2

FED. ROAD DIV. No.	STATE	SEC. AND JOB No.	FISCAL YEAR	SHEET No.	TOTAL SHEETS
3	FLA.	07590-2150		3	

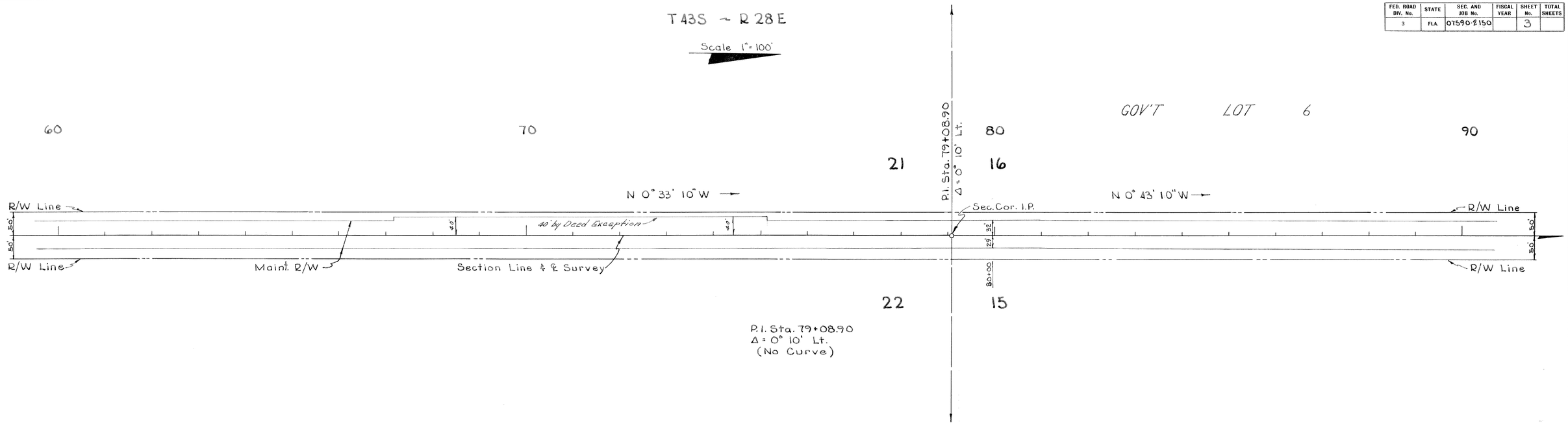

INSERT Nº 1

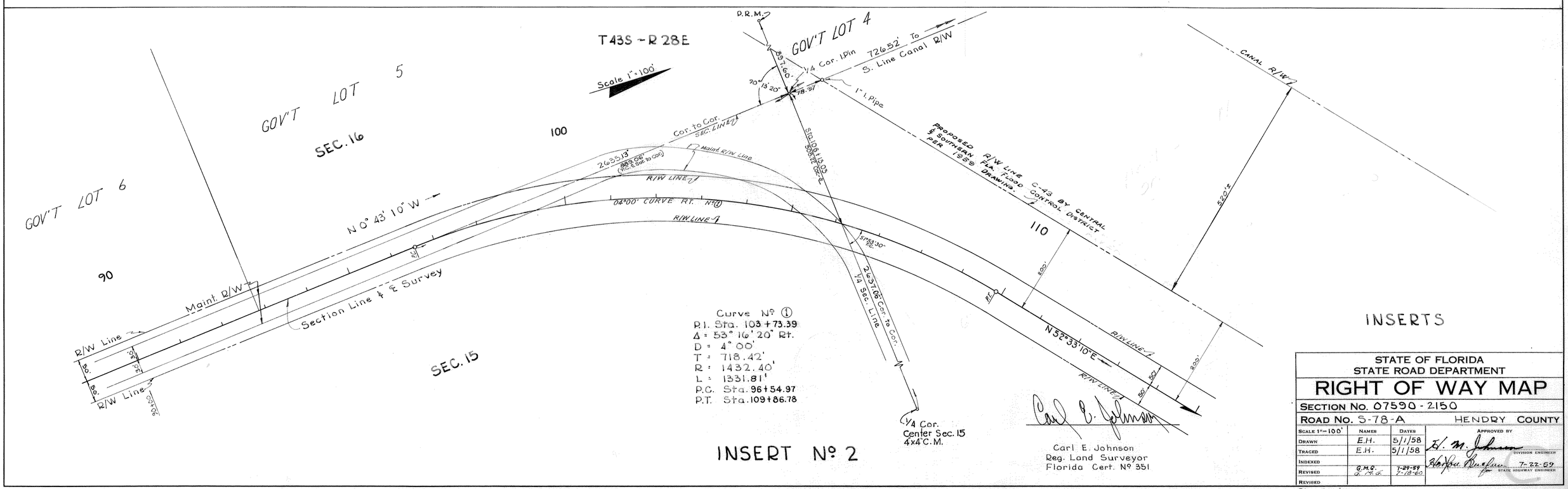

INSERT Nº 2

INSERTS

Carl E. Johnson
Reg. Land Surveyor
Florida Cert. Nº 351

STATE OF FLORIDA
STATE ROAD DEPARTMENT

RIGHT OF WAY MAP

SECTION No. 07590 - 2150

ROAD No. S-78-A HENDRY COUNTY

SCALE 1" = 100'	NAMES	DATES	APPROVED BY
DRAWN	E.H.	5/1/58	E. M. Johnson DIVISION ENGINEER
TRACED	E.H.	5/1/58	
INDEXED			
REVISED	G.M.G. J.M.G.	7-29-59 7-18-60	for STATE HIGHWAY ENGINEER 7-22-59
REVISED			

Checked: R.C.

A. R. CORSWELL, JACKSONVILLE

FED. ROAD DIV. No.	STATE	SEC. AND JOB No.	FISCAL YEAR	SHEET No.	TOTAL SHEETS
3	FLA.	07590-2150		4	

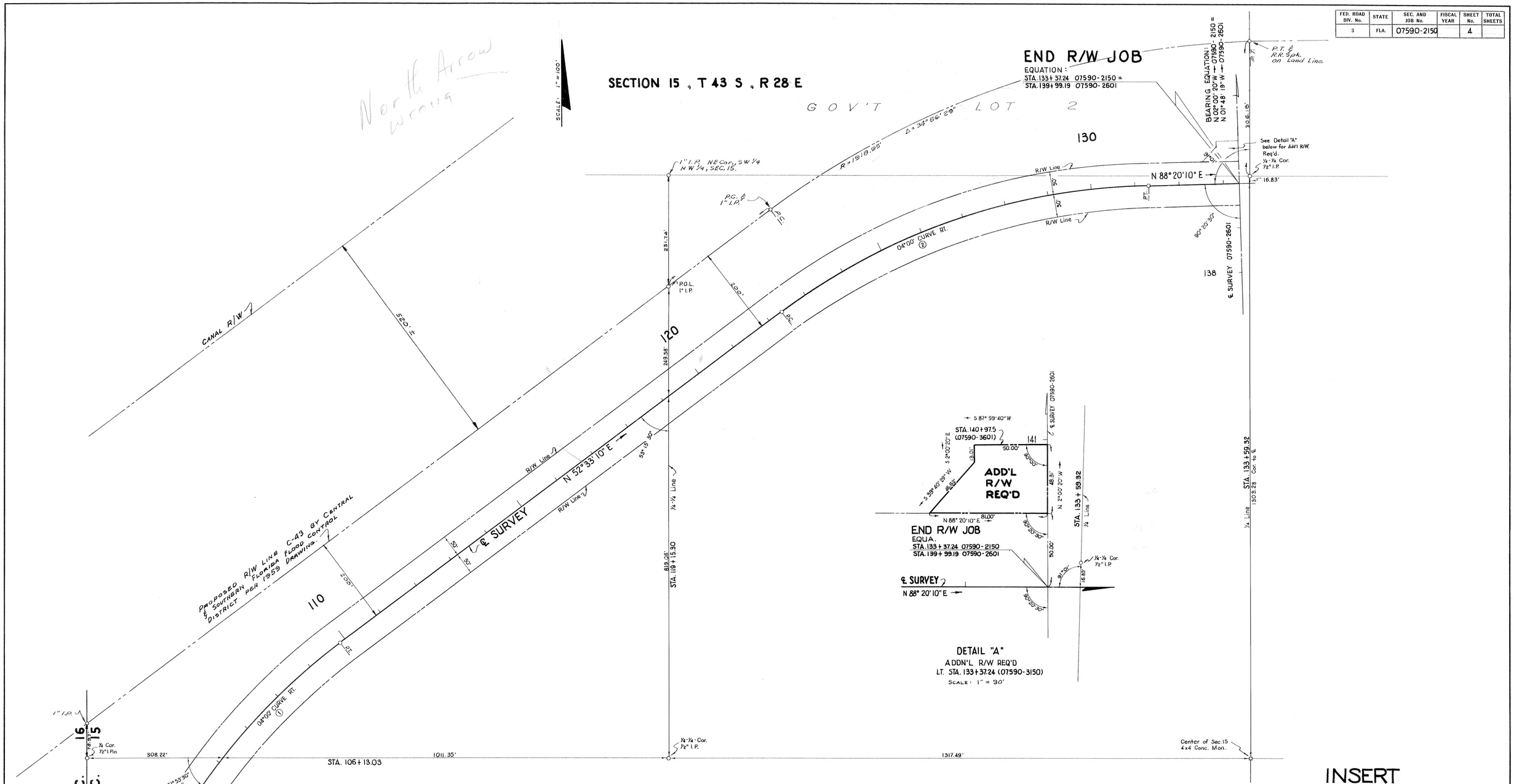

INSERT

Alignment and land ties plotted from field book Nº 382969

STATE OF FLORIDA
STATE ROAD DEPARTMENT

RIGHT OF WAY MAP

SECTION No. 07590-2150

ROAD No. S-78-A HENDRY COUNTY

SCALE 1"=	NAMES	DATES	APPROVED BY
DRAWN	W.F.D.	6-26-59	D. M. Johnson — DIVISION ENGINEER
TRACED	C.M.H.	6-29-59	Horace Burdeau for STATE HIGHWAY ENGINEER 7-22-59
INDEXED			
REVISED			
REVISED			

CHECKED: D.C. 7-3-59

4