FED. ROAD DIV. No.	STATE	PROJECT No.	FISCAL YEAR	SHEET No.
3	FLA.	07570-2607		1

T46S, R32E

SCALE: 200'

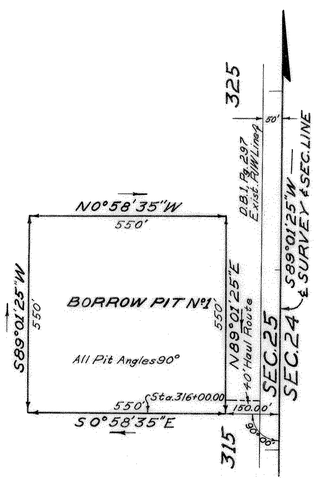

BORROW PIT No1

LT. STA. 316+00.00

T46S, R32E

SCALE: 200'

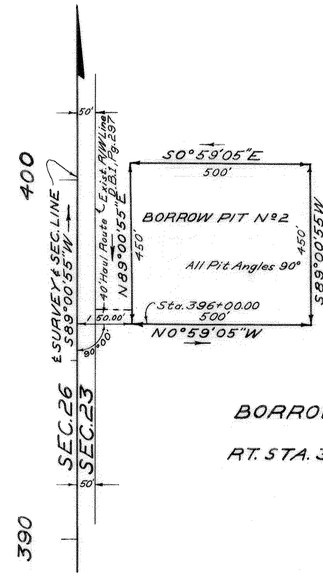

BORROW PIT No2

RT. STA. 396+00.00

T-46-S, R-32-E

Scale: 1" = 200'

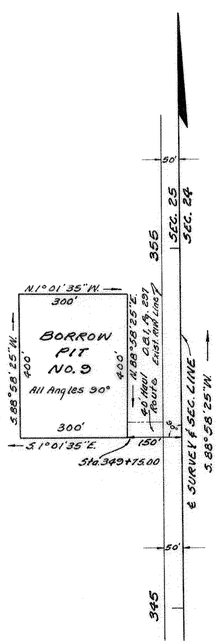

BORROW PIT NO. 9
LT. STA. 349 + 75.00

BORROW PITS

STATE OF FLORIDA
STATE ROAD DEPARTMENT

RIGHT OF WAY MAP

STATE ROAD No. S-833 HENDRY COUNTY

	BY	DATE	APPROVED BY	DATE
DRAWN			H. M. Johnson	
TRACED	C.U.K.	3-9-64	DISTRICT ENGINEER	
CHECKED	R.H.C.	3-9-64		
COMPARED			ENGINEER OF RIGHTS OF WAY	
INDEXED			4-16-64	
			STATE HIGHWAY ENGINEER	

REVISION	BY	DATE
ADDED PIT No. 9	W.J.R.-T.D.W.	6-1-64

SECTION. 07570-2607 SHEET 1 OF

FED. ROAD DIV. No.	STATE	PROJECT No.	FISCAL YEAR	SHEET No.
3	FLA.	07570-2607		2

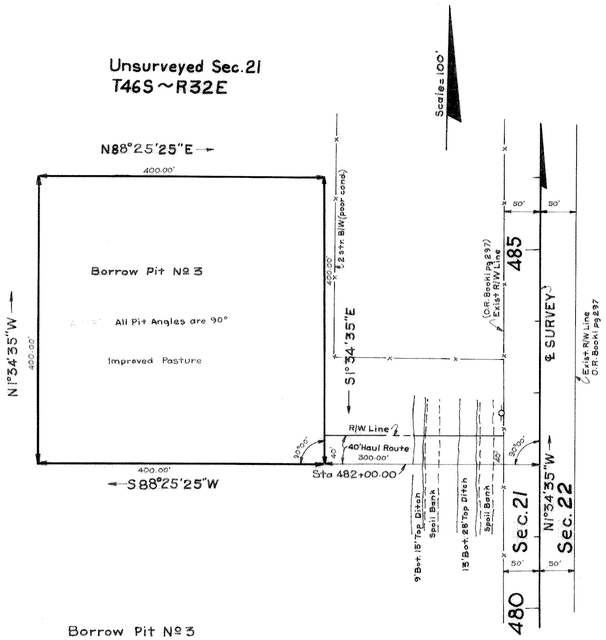

Borrow Pit Nº 3
Lt. Sta. 482+00.00

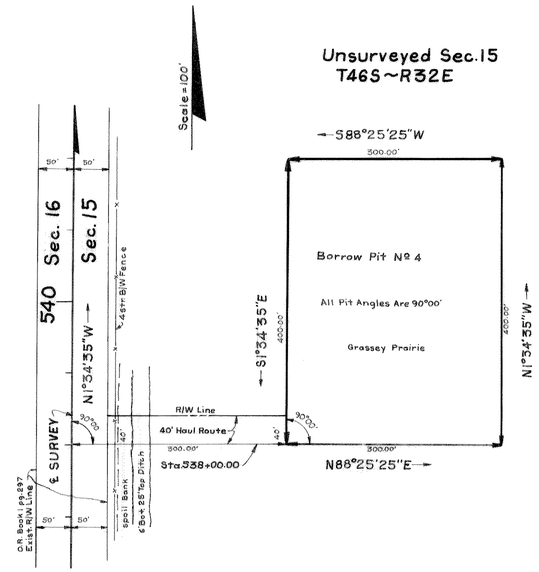

Borrow Pit Nº 4
Rt. Sta. 538+00.00

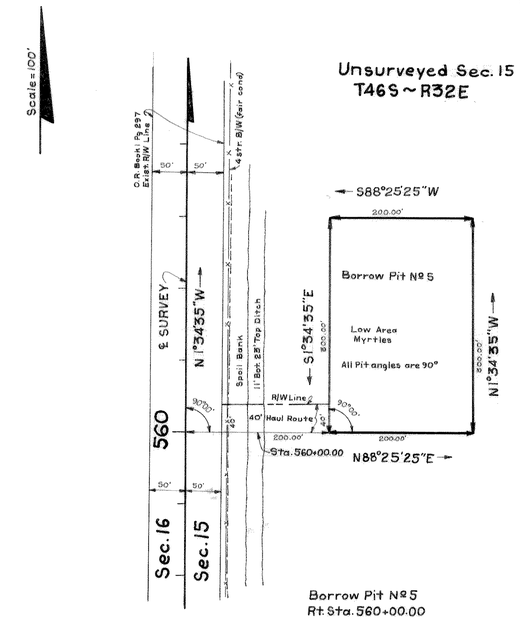

Borrow Pit Nº 5
Rt. Sta. 560+00.00

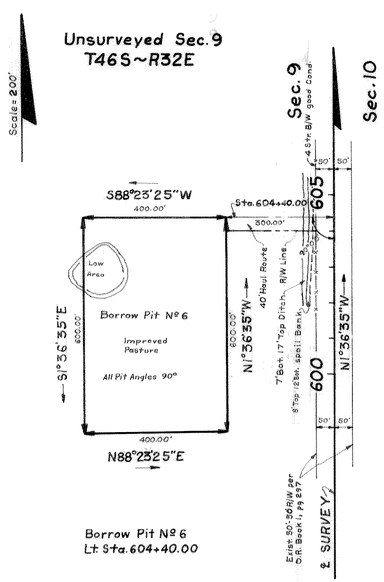

Borrow Pit Nº 6
Lt. Sta. 604+40.00

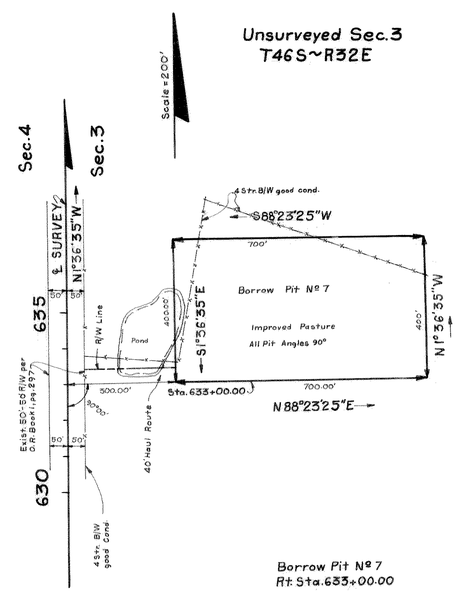

Borrow Pit Nº 7
Rt. Sta. 633+00.00

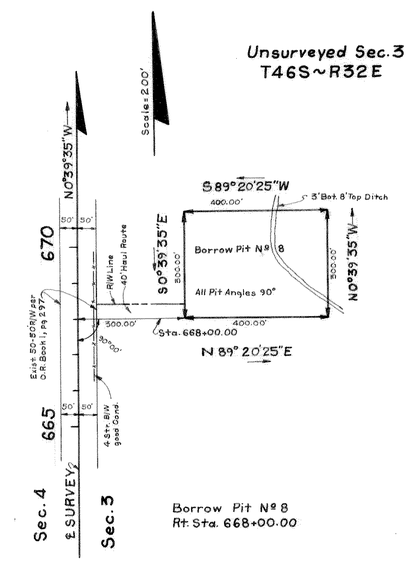

Borrow Pit Nº 8
Rt. Sta. 668+00.00

BORROW PITS

Plotted from L. L. Notes

STATE OF FLORIDA
STATE ROAD DEPARTMENT

RIGHT OF WAY MAP

STATE ROAD No. S-833 HENDRY COUNTY

	BY	DATE	APPROVED BY	DATE
DRAWN	R.H.C.	3-4-64		
TRACED	L.R.J.	3-6-64	DISTRICT ENGINEER	
CHECKED	E.E.I.	3-9-64		
COMPARED			ENGINEER OF RIGHTS OF WAY	
INDEXED			4-16-64 STATE HIGHWAY ENGINEER	

REVISION	BY	DATE

SECTION 07570-2607 SHEET 2 OF