FED. ROAD DIV. No.	STATE	SEC. AND JOB No.	FISCAL YEAR	SHEET No.	TOTAL SHEETS
3	FLA.	07550-2151		1	5

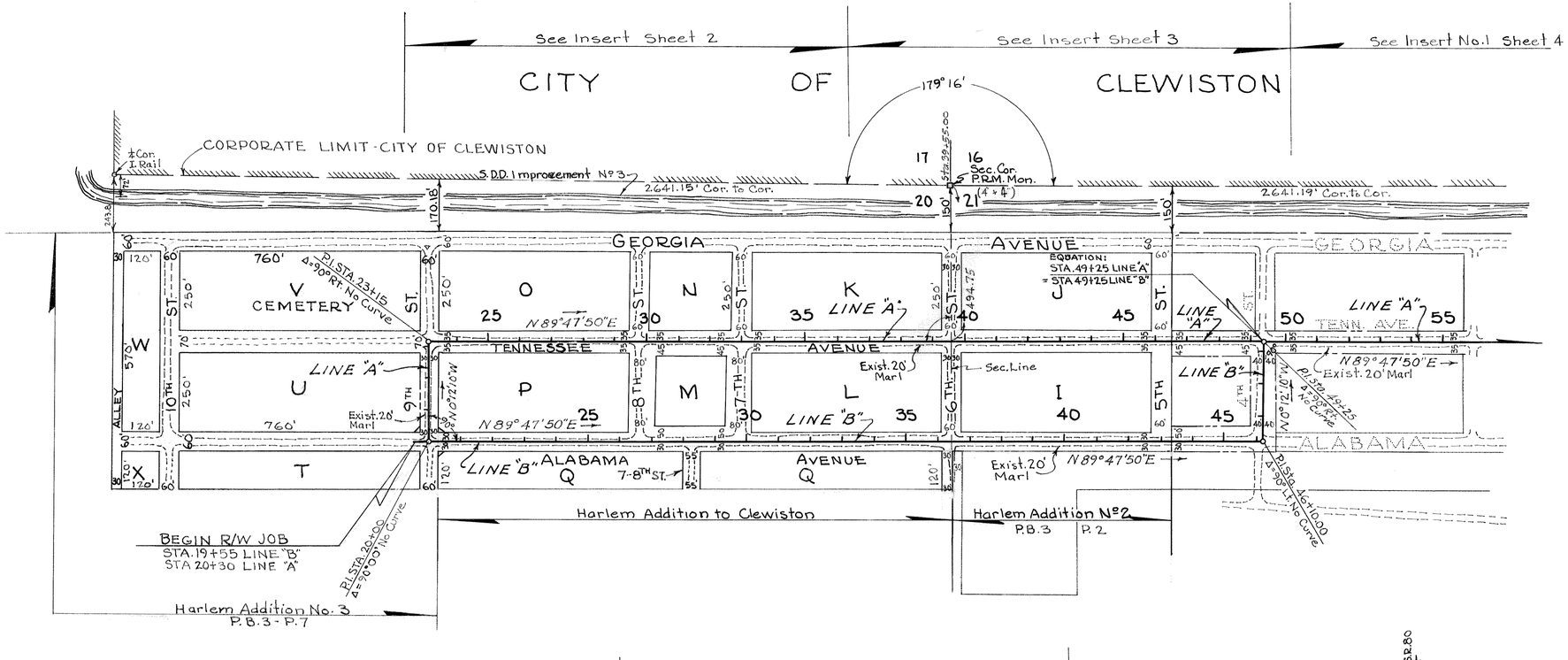

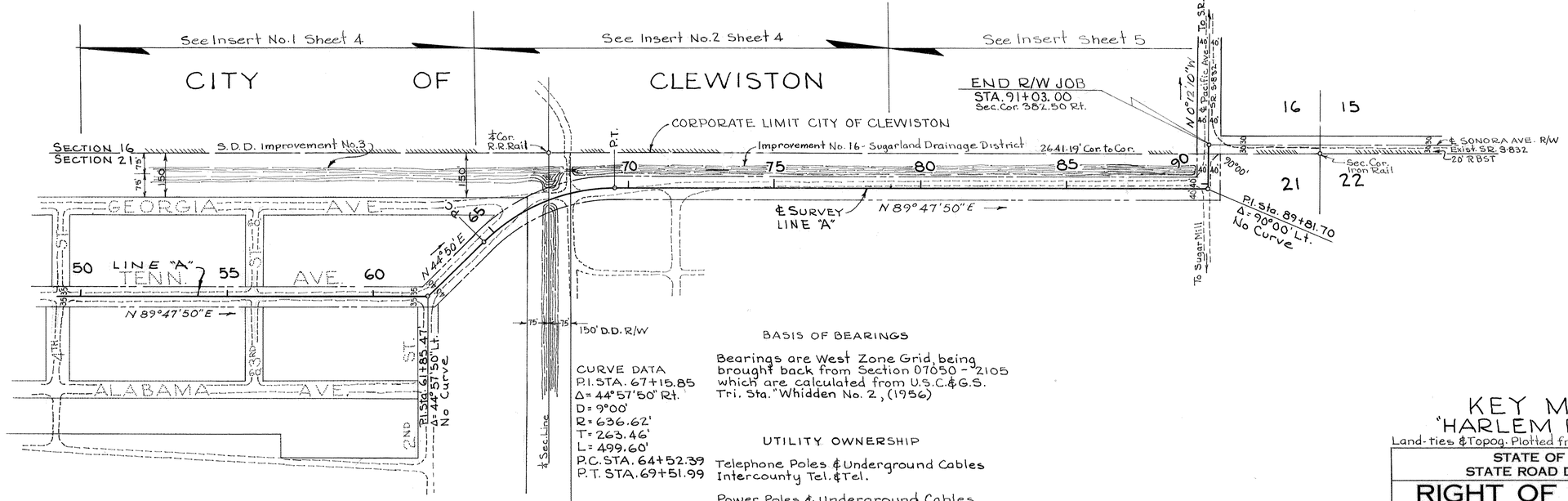

CURVE DATA
P.I. STA. 67+15.85
Δ = 44° 57' 50" Rt.
D = 9° 00'
R = 636.62'
T = 263.46'
L = 499.60'
P.C. STA. 64+52.39
P.T. STA. 69+51.99

BASIS OF BEARINGS

Bearings are West Zone Grid, being brought back from Section 07050 - 2105 which are calculated from U.S.C.&G.S. Tri. Sta. "Whidden No. 2, (1956)

UTILITY OWNERSHIP

Telephone Poles & Underground Cables
Intercounty Tel. & Tel.

Power Poles & Underground Cables
City of Clewiston

Water lines & Meters
United States Sugar Company, Inc.

Carl E. Johnson
Reg. Land Surveyor
Florida Cert. No. 351

KEY MAP
"HARLEM ROAD"
Land-ties & Topog. Plotted from Field Book No.

STATE OF FLORIDA
STATE ROAD DEPARTMENT

RIGHT OF WAY MAP

SECTION No. 07550-2151
ROAD No. S-832 HENDRY COUNTY

SCALE 1" =	NAMES	DATES	APPROVED BY
DRAWN	E. H	11/58	DIVISION ENGINEER
TRACED	E. H	11/58	
INDEXED			STATE HIGHWAY ENGINEER
REVISED			
REVISED			

Checked by. R.P.C. 8/59

FED. ROAD DIV. No.	STATE	SEC. AND JOB No.	FISCAL YEAR	SHEET No.	TOTAL SHEETS
3	FLA.	07550-2151		2	5

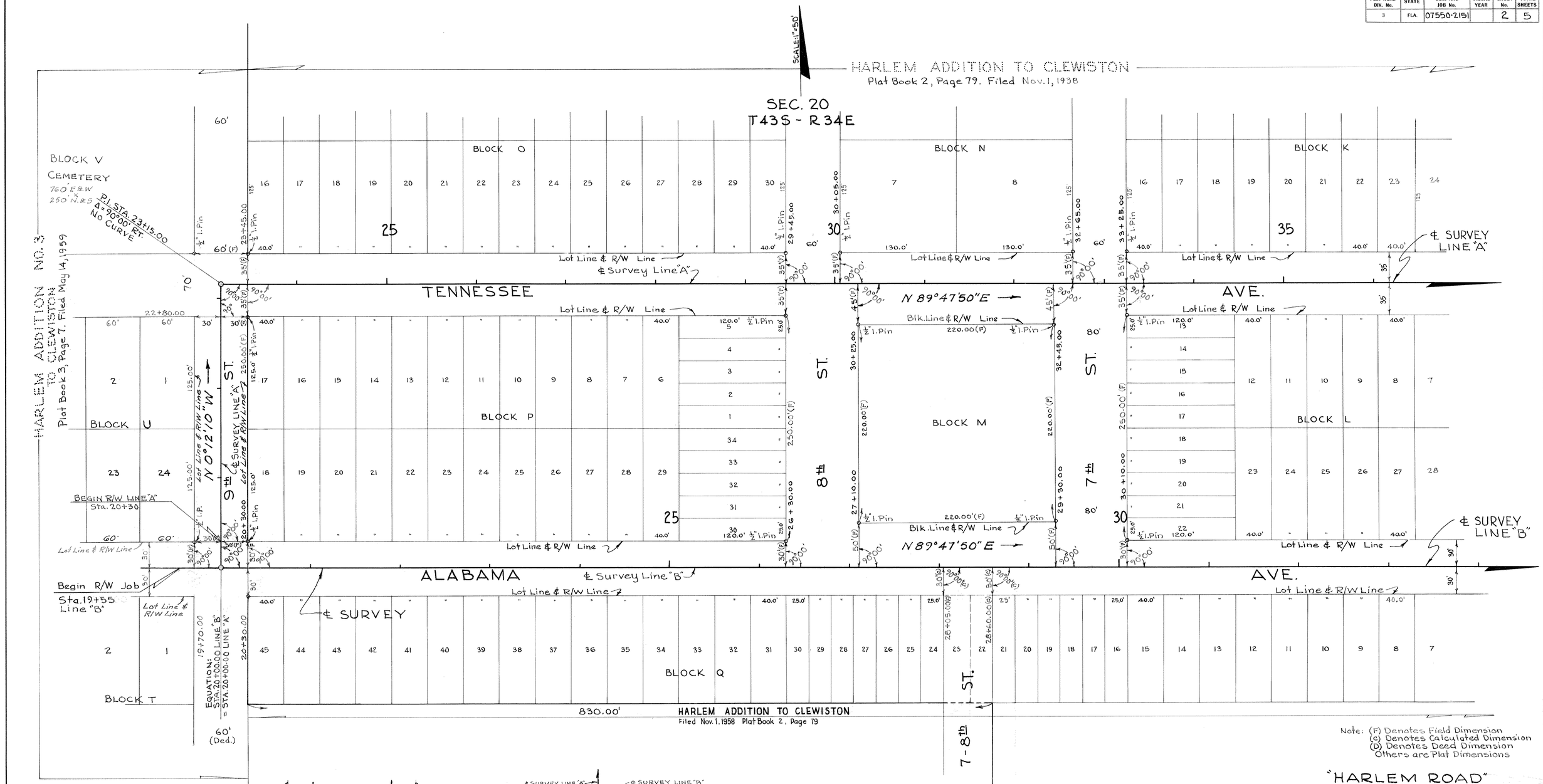

Note: (F) Denotes Field Dimension
(c) Denotes Calculated Dimension
(D) Denotes Deed Dimension
Others are Plat Dimensions

"HARLEM ROAD" INSERTS

Carl E. Johnson
Reg. Land Surveyor
Florida Cert. No. 351

STATE OF FLORIDA
STATE ROAD DEPARTMENT

RIGHT OF WAY MAP

SECTION No. 07550 - 2151

ROAD No. S-832 HENDRY COUNTY

SCALE 1"=	NAMES	DATES	APPROVED BY
DRAWN	GNW	4-59	E. M. Johnson DIVISION ENGINEER
TRACED	GNW	4-59	Horton Buchan 12-4-59 for STATE HIGHWAY ENGINEER
INDEXED			
REVISED	N. F. H.	12-22-59	
REVISED			

2

Checked by: R.P.C. 8/59

FED. ROAD DIV. No.	STATE	SEC. AND JOB No.	FISCAL YEAR	SHEET No.	TOTAL SHEETS
3	FLA.	07550-2151		3	5

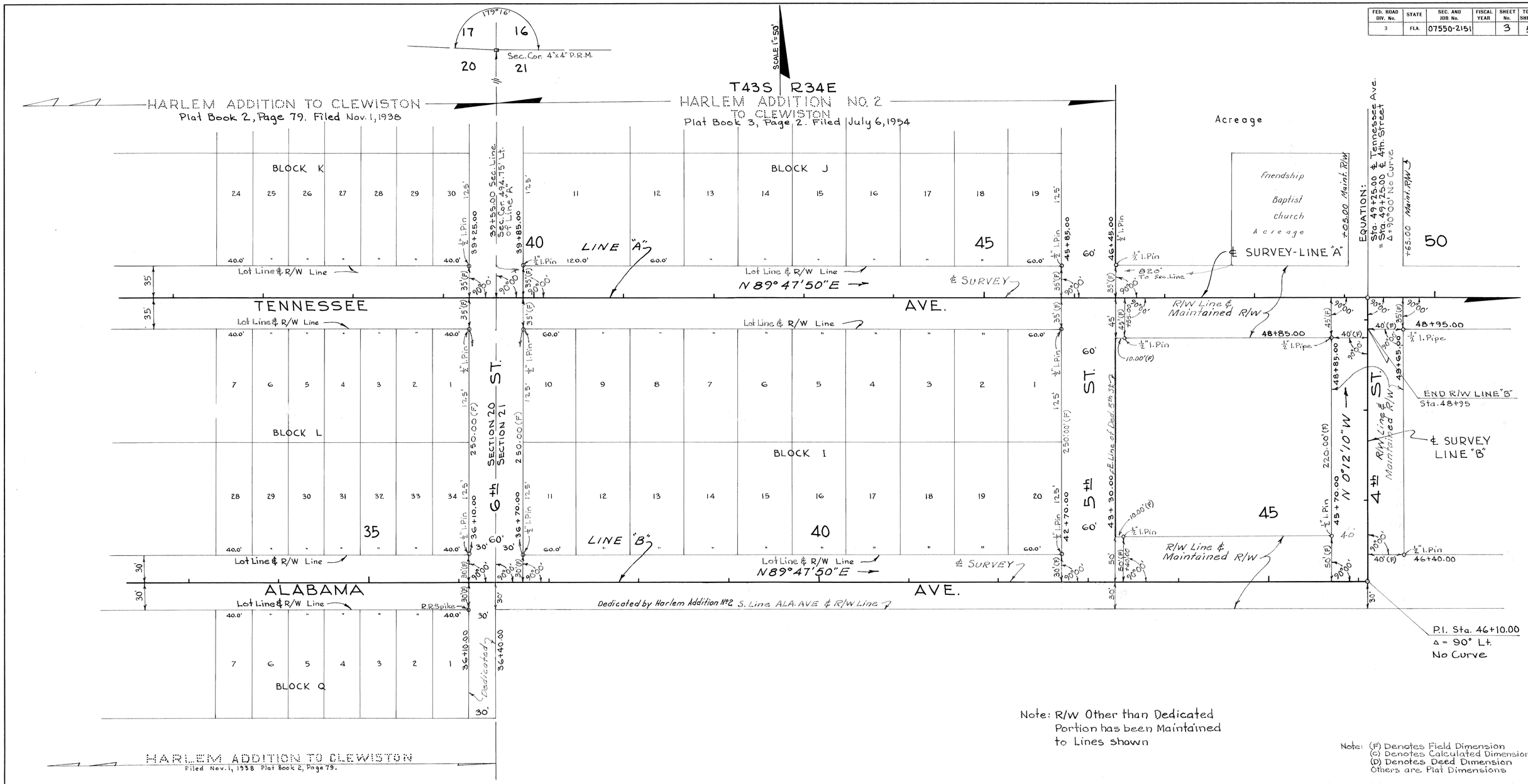

Note: R/W Other than Dedicated Portion has been Maintained to Lines shown

Note: (F) Denotes Field Dimension
(C) Denotes Calculated Dimension
(D) Denotes Deed Dimension
Others are Plat Dimensions

Carl E. Johnson
Reg. Land Surveyor
Florida Cert. No. 351

"HARLEM ROAD"
INSERTS

STATE OF FLORIDA
STATE ROAD DEPARTMENT

RIGHT OF WAY MAP

SECTION No. 07550 - 2151

ROAD No. S-832 HENDRY COUNTY

SCALE 1"=	NAMES	DATES	APPROVED BY
DRAWN	G.N.W.	4/59	H. M. Johnson DIVISION ENGINEER
TRACED	G.N.W.	4/59	for STATE HIGHWAY ENGINEER 12-11-59
INDEXED			
REVISED			
REVISED			

3

Checked: R.P.C. 10/59

FED. ROAD DIV. No.	STATE	SEC. AND JOB No.	FISCAL YEAR	SHEET No.	TOTAL SHEETS
3	FLA.	07550-2151		4	5

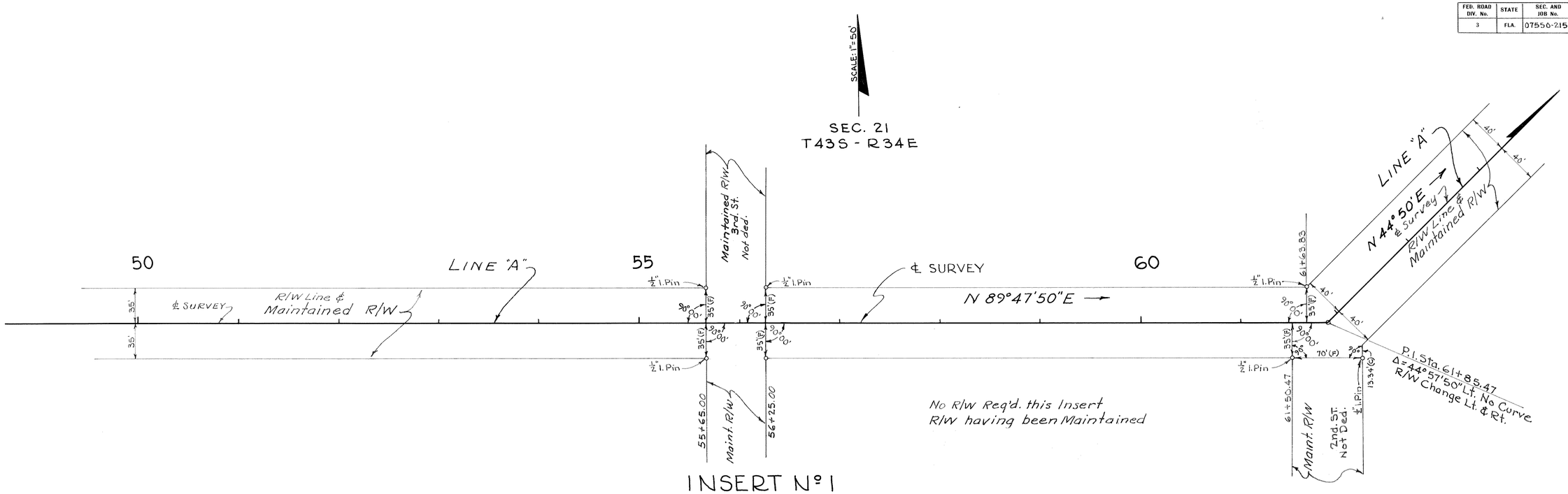

INSERT Nº 1



INSERT Nº 2

Note: (F) Denotes Field Dimension
(C) Denotes Calculated Dimension
(D) Denotes Deed Dimension
Others are Plat Dimensions

"HARLEM ROAD"
INSERTS

STATE OF FLORIDA
STATE ROAD DEPARTMENT

RIGHT OF WAY MAP

SECTION No. 07550 - 2151

ROAD No. S-832 HENDRY COUNTY

SCALE 1"=	NAMES	DATES	APPROVED BY
DRAWN	GNW	4-59	E. M. Johnson DIVISION ENGINEER
TRACED	GNW	4-59	Horton Buchan 12-4-59 for STATE HIGHWAY ENGINEER
INDEXED			
REVISED			
REVISED			

Carl E. Johnson
Carl E. Johnson
Reg. Land Surveyor
Florda Cert. No. 351

Checked by R.P.C. 8/59

FED. ROAD DIV. No.	STATE	SEC. AND JOB No.	FISCAL YEAR	SHEET No.	TOTAL SHEETS
3	FLA.	07550-2151		5	5

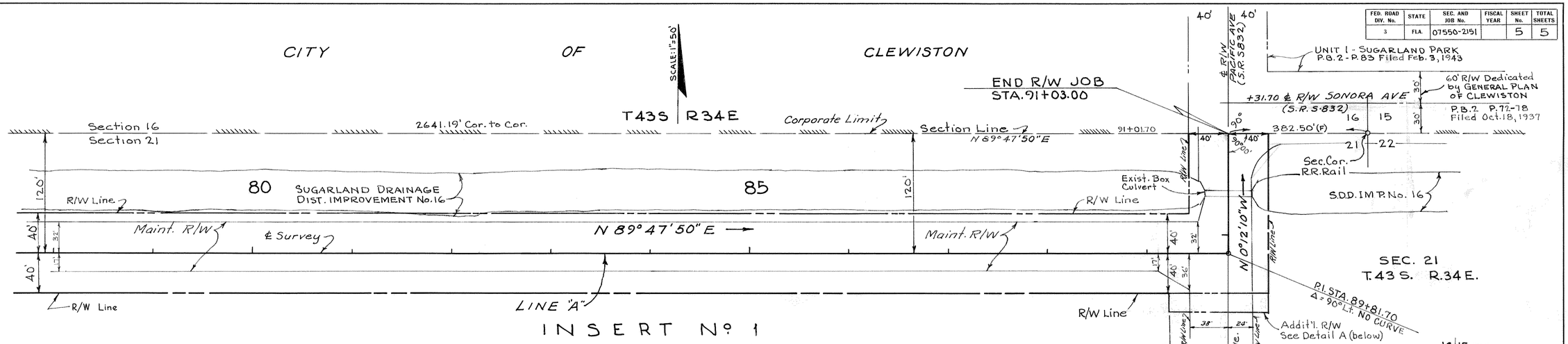

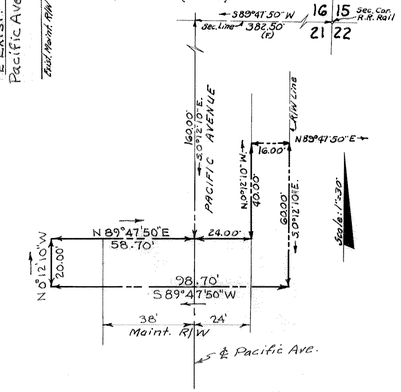

DETAIL A

TABULATION OF EXISTING UTILITIES

STATION	LT.	RT.	TYPE	Owner	STATION	LT.	RT.	TYPE	OWNER	STATION	LT.	RT.	TYPE	OWNER	STATION	LT.	RT.	TYPE	OWNER
LINE "A"					49+58		30'	Power Pole	C.C.	70+43		81'	Power Pole	C.C.	35+30		24'	Tel. Booth	I.T.T.
20+00 To 23+15		22'	Water Line	U.S.S.C.	50+95		29'	" "	"	70+91		93'	" "	"	35+35		24'	Tel. Pole	"
20+22	24'		Power Pole	C.C.	51+20	28'		" "	"	70+91	Across ℄		Underground Power Cable	"	36+14	24'		Power Pole	C.C.
21+60	22'		" "	"	52+26		29'	" "	"	70+95	Across ℄		Water Line	U.S.S.C.	36+69	Across ℄		Water Line	U.S.S.C.
23+37	Across ℄		Water Line	U.S.S.C.	52+81	28'		" "	"	72+00 To 80+00	Under ℄		Underground Tel. Cable	I.T.T.	36+69 To 41+11	20'		" "	"
24+04		28'	Power Pole	C.C.	53+56		29'	" "	"	80+00 To 81+00		0' To 5'	" "	"	36+78		24'	Tel. Pole	I.T.T.
24+67		32'	" "	"	54+08	27'		" "	"	81+00 To 89+48		5'	" "	"	37+77		22'	" "	"
26+43		30'	" "	"	54+87		29'	" "	"	81+41		76'	Power Pole	C.C.	37+80	24'		Power Pole	C.C.
27+44		30'	" "	"	55+18	Across ℄		Water Line	U.S.S.C.	81+97		97'	" "	"	38+62	Across ℄		Water Line	U.S.S.C.
28+25	Across ℄		Water Line	U.S.S.C.	55+50	28'		Power Pole	C.C.	87+96	Across ℄		Water Line	U.S.S.C.	39+54	24'		Power Pole	C.C.
29+25		29'	Power Pole	C.C.	55+65 To 61+46	30'		Water Line	U.S.S.C.	90+97	34'		Power Pole	C.C.	39+77		24'	Tel. Pole	I.T.T.
30+23		30'	" "	"	56+21		28'	Power Pole	C.C.	LINE "B"					40+75	24'		Power Pole	C.C.
31+98		30'	" "	"	56+33	38'		" "	"	20+30	Across ℄		Water Line	U.S.S.C.	41+11	Across ℄		Water Line	U.S.S.C.
33+20		30'	" "	"	56+97	39'		" "	"	22+57		23'	Power Pole	C.C.	41+77		24'	Tel. Pole	I.T.T.
33+25	30'		" "	"	57+41		30'	" "	"	23+09	24'		" "	"	43+70	Across ℄		Water Line	U.S.S.C.
34+48		28'	" "	"	58+37	37'		" "	"	23+43	24'		" "	"	43+70 To 46+10	35'		" "	"
34+91	25'		" "	"	58+65		30'	" "	"	23+49	24'		" "	"	43+77		24'	Tel. Pole	I.T.T.
35+63		28'	" "	"	59+85		29'	" "	"	23+54		25'	Tel. Pole	I.T.T.	44+64	Across ℄		Water Line	U.S.S.C.
36+84		28'	" "	"	60+98 To 61+49		32'	Water Line	U.S.S.C.	24+56		24'	" "	"	45+49	" "		" "	"
36+90		29'	Tel. Pole	I.T.T.	61+08		28'	Power Pole	C.C.	25+13		22'	Power Pole	C.C.	45+77		24'	Tel. Pole	I.T.T.
38+09		29'	Power Pole	C.C.	61+11	25'		" "	"	25+39	23'		" "	"	46+34		35'	Power Pole	C.C.
39+91	Across ℄		Water Line	U.S.S.C.	61+49	Across ℄		Water Line	U.S.S.C.	25+58		23'	Tel. Pole	I.T.T.	46+45	Across ℄		Water Line	U.S.S.C.
39+91 To 49+58	28'		" "	"	61+85 To 64+66	43'		" "	"	27+31	23'		Power Pole	C.C.	46+49	24'		Tel. Pole	I.T.T.
40+03	26'		Tel. Pole	I.T.T.	62+60	33'		Power Pole	C.C.	27+68		23'	Tel. Pole	I.T.T.	48+83	Across ℄		Water Line	U.S.S.C.
40+63		29'	Power Pole	C.C.	63+45		36'	Tel. Pole	I.T.T.	28+68	23'		Power Pole	C.C.					
40+94	26'		Tel. Pole	I.T.T.	64+04	33'		Power Pole	C.C.	29+77		23'	Tel. Pole	I.T.T.					
41+95	26'		" "	"	64+66	Across ℄		Water Line	U.S.S.C.	30+09	37'		Power Pole	C.C.					
43+34		29'	Power Pole	C.C.	64+66 To 65+49	43' to 50'		" "	"	30+53		28'	" "	"					
44+04	26'		Tel. Pole	I.T.T.	65+42	38'		Power Pole	C.C.	31+26	Across ℄		Water Line	U.S.S.C.					
45+80 To 47+74		26'	Water Line	U.S.S.C.	65+49 To 66+74	50' to 0'		Water Line	U.S.S.C.	31+32	24'		Power Pole	C.C.					
45+92		29'	Power Pole	C.C.	65+77		26'	Tel. Pole	I.T.T.	31+70		23'	Tel. Pole	I.T.T.					
47+13		29'	" "	"	66+50		11'	Power Pole	C.C.	32+11	21'		Power Pole	C.C.					
47+74	Across ℄		Water Line	U.S.S.C.	66+74 to 69+52	0' to 59'		Water Line	U.S.S.C.	32+52	21'		" "	"					
47+74 To 60+58		43'	" "	"	67+47		53'	Power Pole	C.C.	33+33		25'	" "	"					
47+75	Across ℄		" "	"	67+54		38'	Tel. Pole	I.T.T.	33+71	23'		" "	"					
48+38		30'	Power Pole	C.C.	67+54 to 72+00		38' to 0'	Underground Tel. Cable	"	33+75		24'	Tel. Pole	I.T.T.					
49+08		40	Tel. Pole	I.T.T.	68+90		77'	Power Pole	C.C.	34+12		25'	Power Pole	C.C.					
49+58	30'		" "	"	69+52 To 87+96		59'	Water Line	U.S.S.C.	34+90	23'		" "	"					

C.C. = CITY OF CLEWISTON
I.T.T. = INTERCOUNTY TEL. & TEL.
U.S.S.C. = UNITED STATES SUGAR CORP.

Carl E. Johnson
Reg. Land Surveyor
Florida Cert. No. 351

Note: (F) Denotes Field Dimension
(C) Denotes Calculated Dimension
(D) Denotes Deed Dimension
Others are Plat Dimensions

"HARLEM ROAD"
INSERT & UTILITIES

STATE OF FLORIDA
STATE ROAD DEPARTMENT

RIGHT OF WAY MAP

SECTION No. 07550 - 2151
ROAD No. S-832 HENDRY COUNTY

SCALE 1"=	NAMES	DATES	APPROVED BY
DRAWN	GNW	4-59	
TRACED	GNW	4-59	DIVISION ENGINEER
INDEXED			
REVISED	N. T. H.	12-21-59	for STATE HIGHWAY ENGINEER
REVISED			

5

Checked by R.P.C. 8/59