FED. DIV. NO.	ROAD NO.	STATE	PROJECT NO.	FISCAL YEAR	SHEET NO.
3		FLA.	07520-2604		1

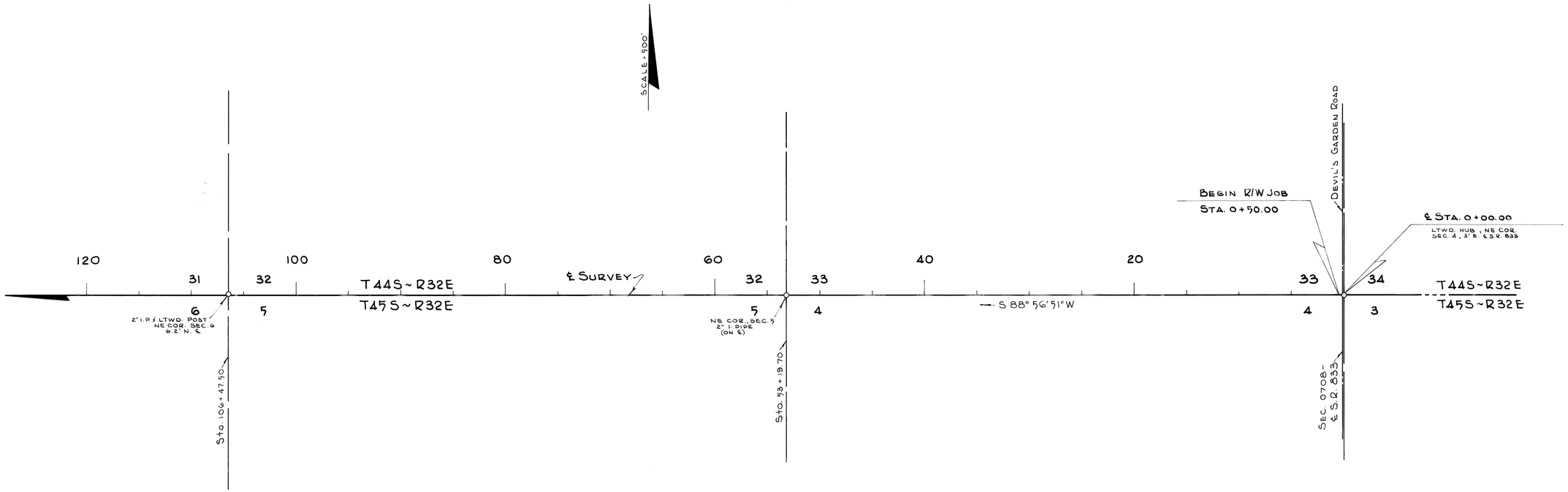

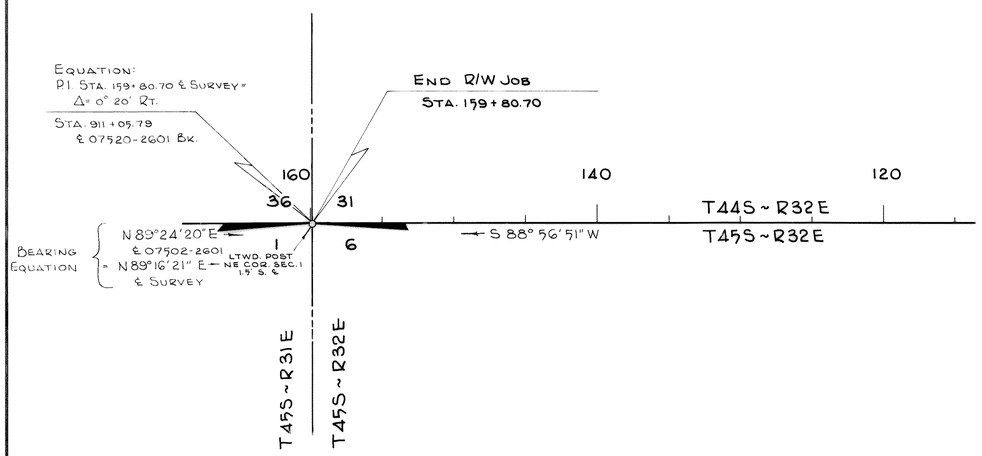

UTILITY TABULATIONS

TELEPHONE ; INTER-COUNTY

STATION	LEFT	RIGHT
Sta. 0+68.00	58.9'	
Sta. 0+69.00	53.6'	
Sta. 2+99.00	60.6'	
Sta. 6+54.00	60.6'	
Sta. 10+04.00	56.0'	
Sta. 12+51.30	56.6'	
Sta. 16+37.80	59.5'	
Sta. 16+37.80		42.4'
Sta. 19+55.20	62.3'	
Sta. 23+00.00	66.6'	
Sta. 26+58.00	66.6'	
Sta. 30+25.00	64.7'	
Sta. 33+55.00	62.7'	
Sta. 37+04.00	60.5'	
Sta. 40+55.00	59.8'	
Sta. 44+06.50	60.0'	
Sta. 47+52.00	60.5'	
Sta. 51+05.00	61.5'	
Sta. 54+55.00	62.3'	
Sta. 58+07.00	60.5'	
Sta. 61+54.00	62.9'	
Sta. 65+07.00	63.5'	
Sta. 68+58.00	63.5'	
Sta. 72+07.00	63.5'	
Sta. 75+60.50	63.5'	
Sta. 79+08.00	64.2'	
Sta. 82+64.00	64.3'	
Sta. 86+08.50	65.0'	
Sta. 89+56.50	65.0'	
Sta. 91+32.00	65.0'	
Sta. 93+10.00	65.0'	

STATION	LEFT	RIGHT
Sta. 94+86.00	65.0'	
Sta. 96+69.00	64.8'	
Sta. 100+10.00	64.5'	
Sta. 103+55.00	65.4'	
Sta. 107+03.00	68.0'	
Sta. 110+58.00	71.6'	
Sta. 114+08.00	75.4'	
Sta. 117+61.50	77.6'	
Sta. 121+03.00	75.4'	
Sta. 124+56.00	74.5'	
Sta. 128+05.00	74.0'	
Sta. 131+52.00	74.0'	
Sta. 134+99.50	74.0'	
Sta. 138+49.50	74.0'	
Sta. 140+29.00	74.0'	
Sta. 142+02.00	72.0'	
Sta. 143+73.50	71.0'	
Sta. 145+55.00	70.5'	
Sta. 149+03.70	69.6'	
Sta. 152+59.00	68.7'	
Sta. 156+01.00	68.2'	
Sta. 159+50.50	68.2'	

POWER ; FLA. POWER & LIGHT

STATION	LEFT	RIGHT
Sta. 0+69.00	53.6'	

Retraced from old tracing paper copy.

STATE OF FLORIDA
STATE ROAD DEPARTMENT

RIGHT OF WAY MAP

STATE ROAD NO. S-832 HENDRY COUNTY

	BY	DATE	APPROVED BY	DATE
DRAWN		7-12-51	D. M. Johnson (RIGHT ENGINEER)	
RETRACED	R.D.H.	8-23-66		
CHECKED	D.C.	9-27-66		
COMPARED			ENGINEER OF RIGHTS OF WAY	
INDEXED			STATE HIGHWAY ENGINEER	

SECTION 07520-2604 SHEET 1 OF

REVISION	BY	DATE

FED. DIV.	ROAD NO.	STATE	PROJECT NO.	FISCAL YEAR	SHEET NO.
3		FLA	07520-2604		2

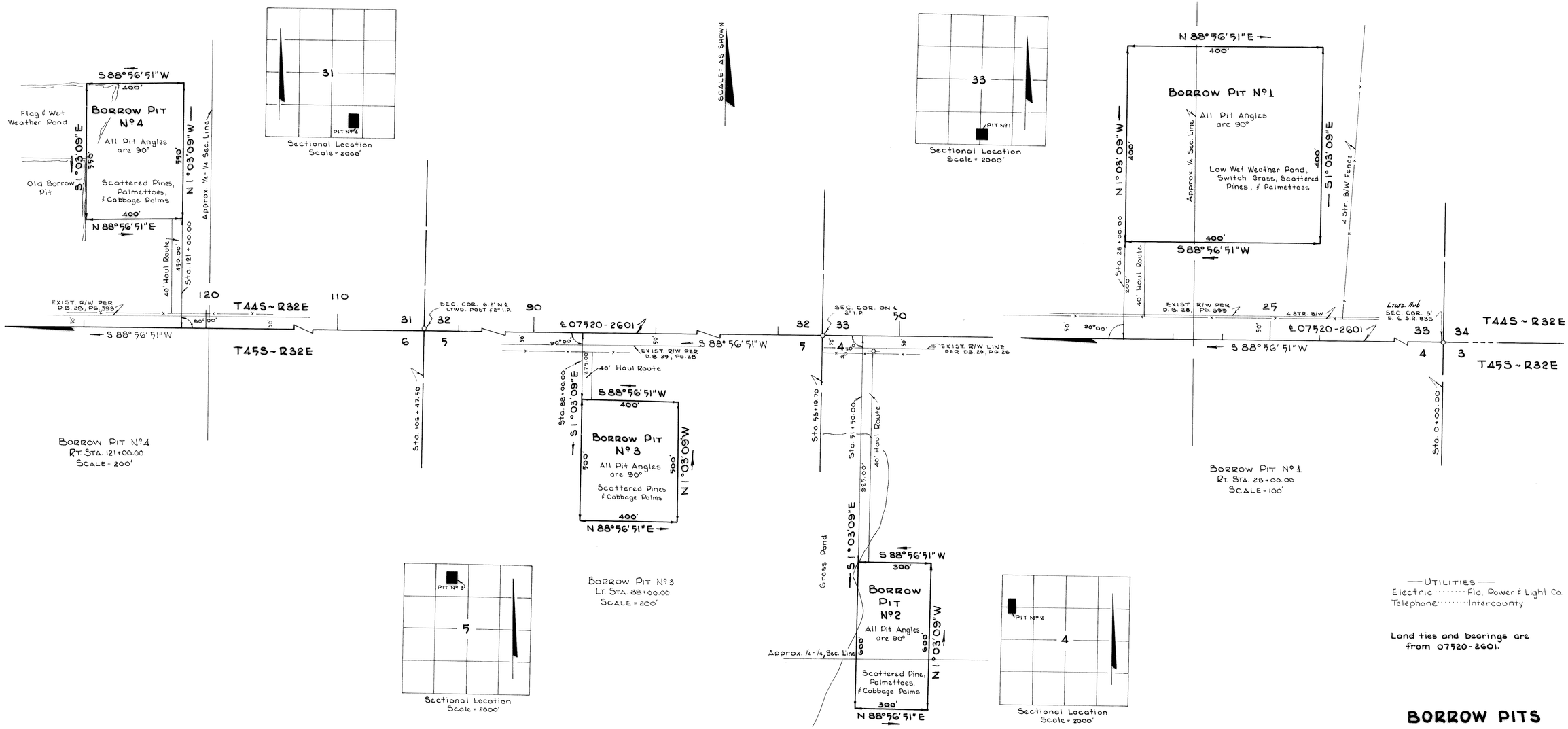

—UTILITIES—
Electric ····· Fla. Power & Light Co.
Telephone ····· Intercounty

Land ties and bearings are from 07520-2601.

BORROW PITS

PLOTTED FROM F.B. 851435

STATE OF FLORIDA
STATE ROAD DEPARTMENT

RIGHT OF WAY MAP

STATE ROAD NO. S-832 HENDRY COUNTY

	By	Date	Approved By	Date
Drawn	W. J. P.	9-22-66		District Engineer
Traced	R. D. H.	9-23-66		Chief of Rights of Way
Checked	D. C.	9-23-66		State Highway Engineer
Compared				
Indexed				

Revision	By	Date

SECTION 07520-2604 SHEET 2 OF