FED. ROAD DIST. No.	STATE	FED. RD. PROJ. No.	FISCAL YEAR	SHEET NO.	TOTAL SHEETS
	FLA.			1	

TABULATION OF DEEDS IN FILE

SRD NO.	GRANTOR	INSTRUMENT	DATE OF EXEC.	RECORDED BOOK	RECORDED PAGE	CLERKS NO.	REMARKS
1	Atlantic Land & Improve. Co.	R/W convey.	12-13-49				R/W
2							
3							
4							
5							
6							
7							
8	VOID - Combined in SRD 15						
9	" " " " "						
10							
11							
12							
13							
14	Hendry County	R/W Contract	12-21-48				
15							
16	Atlantic Land & Improv. Co.	R/W Convey	6-30-49	25	576	23503	R/W

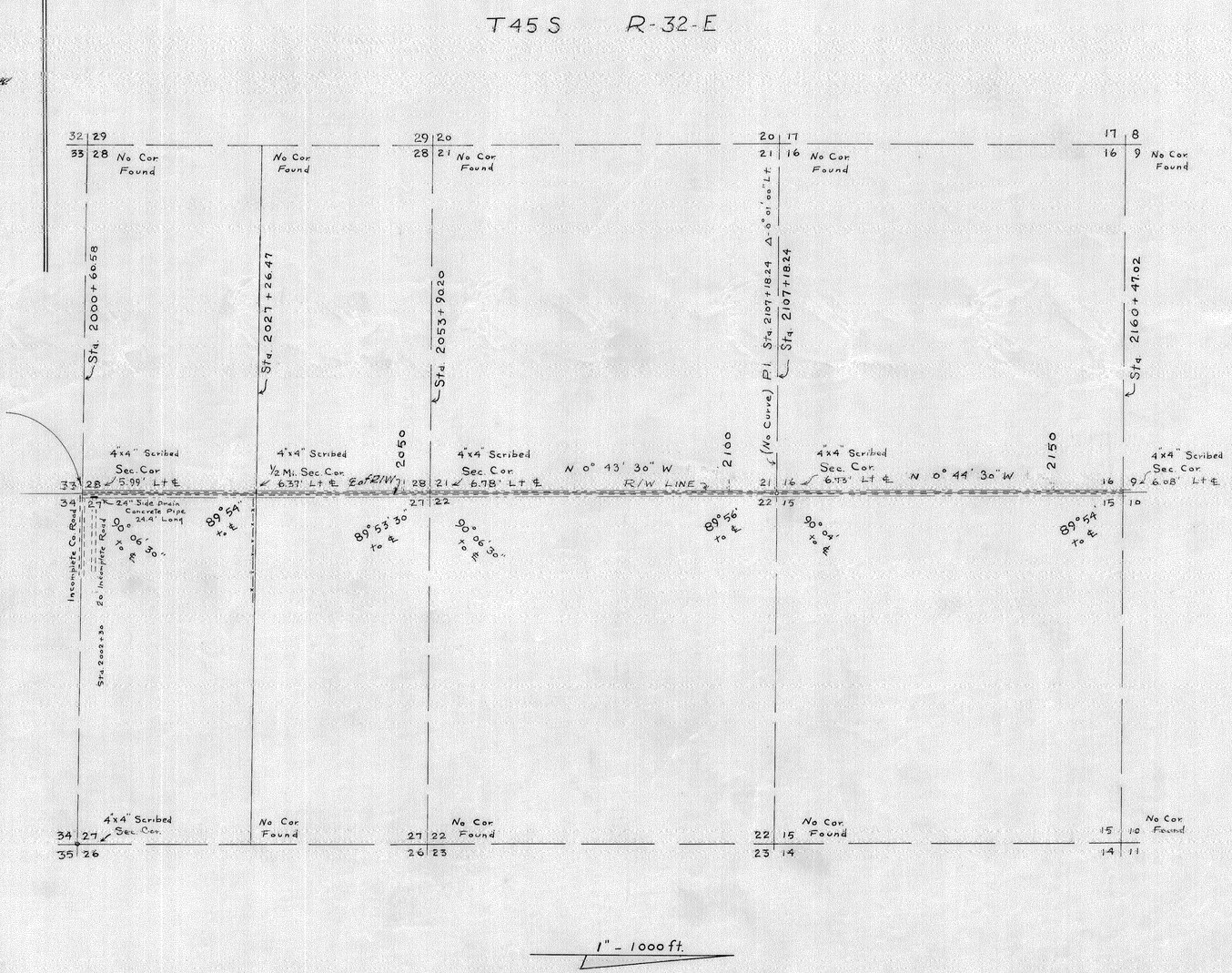

Note: Bearings are true bearings calculated from Polaris observation made at Sta. 2782+01.69 on 8/30/46, 8 hrs. 57 min. 20 Sec. E.S.T. (1°29' E.℄)

100' R/W REQ'D.

STATE OF FLORIDA
STATE ROAD DEPARTMENT Sh. 1

RIGHT OF WAY MAP

PROJECT NO. JOB No 0708-(102)201
ROAD NO. 833 HENDRY COUNTY

SCALE 1" = 1000'	NAMES	DATES	APPROVED BY
DRAWN	J.A.H.	8-27-46	
TRACED	J.A.H.	8-28-46	DIVISION ENGINEER
INDEXED			
REVIEWED	F.L.W. T.A.H.	8-4-46	STATE HIGHWAY ENGINEER
REVISED			

Checked A.A.W. -46

07080-2503

FED. ROAD DIST. No.	STATE	FED. AID PROJ. No.	FISCAL YEAR	SHEET NO.	TOTAL SHEETS
	FLA.			2	

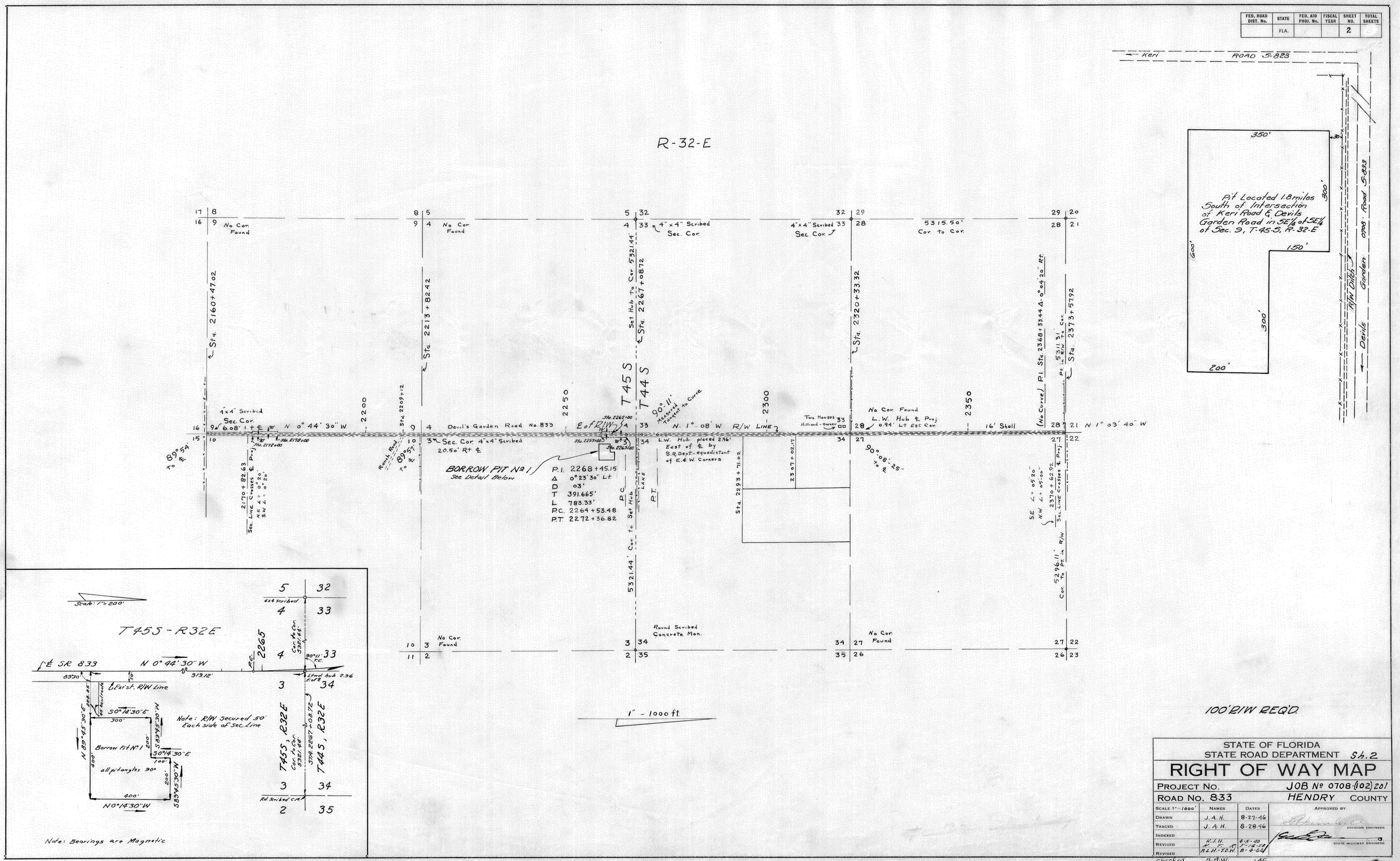

STATE OF FLORIDA
STATE ROAD DEPARTMENT Sh. 2

RIGHT OF WAY MAP

PROJECT No. JOB No 0708-(102) 201
ROAD No. 833 HENDRY COUNTY

SCALE 1" = 1000'	NAMES	DATES	APPROVED BY
DRAWN	J.A.H.	8-27-46	DIVISION ENGINEER
TRACED	J.A.H.	8-28-46	
INDEXED			STATE HIGHWAY ENGINEER
REVISED	K.J.H.	4-5-49	
REVISED	H.T.R.	5-16-50	
	R.L.H.-T.D.W.	8-4-66	

Checked A.A.W. -46

07080-2503

FED. ROAD DIST. No.	STATE	FED. AID PROJ. No.	FISCAL YEAR	SHEET NO.	TOTAL SHEETS
	FLA.			3	

R-32-E

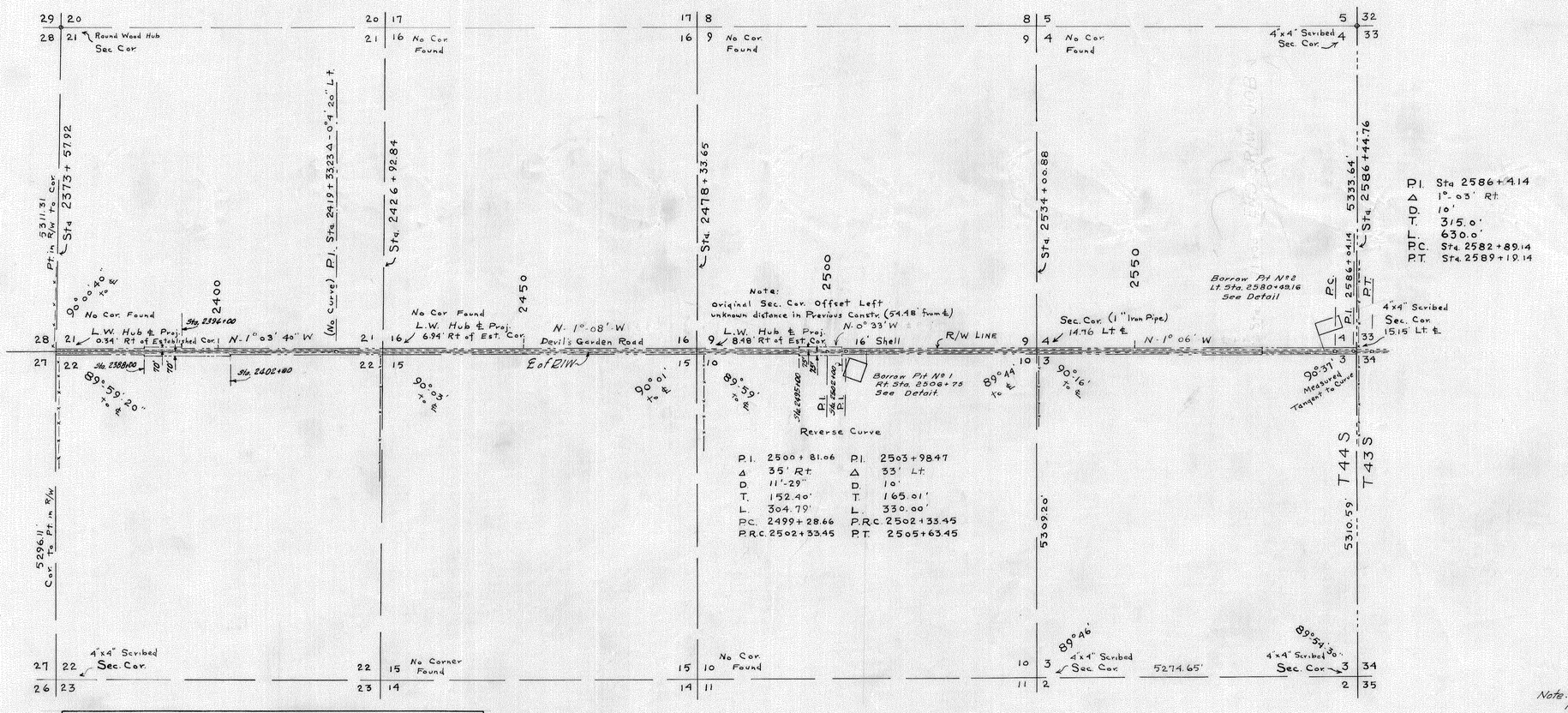

P.I. Sta 2586+4.14
Δ 1°-03' Rt
D 10'
L 315.0'
L 630.0'
P.C. Sta. 2582+89.14
P.T. Sta. 2589+19.14

Note: ℄ of Proposed Pavement Varies From R/W ℄ From Sta 2478+33.65 to Sta 2534+00.88

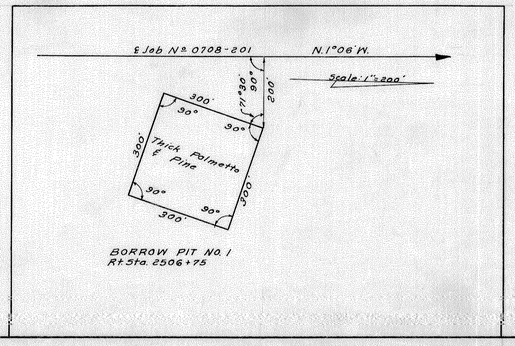

1" - 1000 ft.

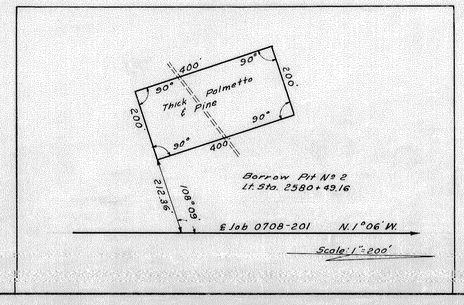

100' R/W REQ'D.

STATE OF FLORIDA
STATE ROAD DEPARTMENT Sh. 3

RIGHT OF WAY MAP

PROJECT NO. JOB No 0708-(102)201
ROAD NO. 833 HENDRY COUNTY

	NAMES	DATES	APPROVED BY
SCALE 1"=1000'			
DRAWN	J.A.H	8-27-46	
TRACED	J.A.H	8-28-46	DIVISION ENGINEER
INDEXED			
REVISED	K.J.H	4-5-48	
REVISED	W.E.H-T.O.W.	8-4-52	STATE HIGHWAY ENGINEER
CHECKED	A.A.H	-MG	

07080-2503

FED. ROAD DIST. No.	STATE	FED. AID PROJ. No.	FISCAL YEAR	SHEET NO.	TOTAL SHEETS
	FLA.			4	

R-32-E

5333.64'
Sta. 2586 + 44.76
P.T.
2600
Sta. 2639 + 88.97
2650
Sta. 2692 + 42.14
2700
Sta. 2744 + 95.31
2750
Sta. 2770 + 75.44 Δ 0°21' Lt.
P.I.
P.C.
P.T.
Sta. 2797 + 46.70
Route 80 To La Belle
5310.59'
T44 S
T43 S
4"x4" Scribed Sec. Cor.
No Cor. Found
2" Iron Pipe Sec. Cor.
4"x4" Scribed Sec. Cor.
M 91 Lt & Proj
N 0° 03' W
No Corner Found
Road 833
R/W LINE
1½" Iron Pipe Sec. Cor.
41.55' Lt & Proj
N 0° 24' W
Drainage Canal
S 89° 08' 20" W
S 89° 28' 20" W
End of R/W
S 89° 51' 30" W
89° 51' 30" E
Sta. 2666+38.6 Trail Road
Sta. 2666+38.6 Trail Road
12'x12' Ft. Five Control Room
Sta. 2667+39.4 Trail Road
91° 42' E
S.R.D. 2-W Mon. Equi-Dist. between N/S Sec. Corners 41.23' Lt & Proj
Borrow Pit No 3 Rt. Sta. 2675+00 See Detail
1" Iron Pipe Sec. Cor. 38.36' Rt. ℄
Sta. 2782+0.69 Sec. Line Crosses Proj
SW ∠ 1°17'
NE ∠ 1°17'
Cattle Corral
Drainage Canal
Route 80 to Clewiston
3"x3" Scribed Sec. Cor.
No Cor. Found
No Cor. Found
No Cor. Found
1" = 1000 ft

P.I. 2770+75.44
Δ 0°-21' Lt.
D 3°
T 350'
L 700'
P.C. 2767+25.44
P.T. 2774+25.44

END R/W JOB
Sta. 2797 + 77.10
Intersection Route 80 & Road 833
S.E. ∠ of intersection of ℄'s = 89° 32'

Note: Ext. Proposed Fencing Varies From R/W E From Sta. 2767+25.44 E to Sta. 2773+77.10

100' R/W REQ'D.

Scale: 1" = 200'

BORROW PIT No 3
Rt. Sta. 2675+00

400'
30'
30'
300'
300'
Thick Palmetto & Pine
400'
400'
30'
30'
These quarter acre plots have been previously Surveyed But Boundary Stakes and Wire shall remain in Job
27°00' E Job 0708-201 N 0°03' W

STATE OF FLORIDA STATE ROAD DEPARTMENT S.A. 4			
RIGHT OF WAY MAP			
PROJECT NO.		JOB No 0708-102-201	
ROAD NO. 833		HENDRY COUNTY	
SCALE 1" = 1000	NAMES	DATES	APPROVED BY
DRAWN	J.A.H.	8-27-46	
TRACED	J.A.H.	8-28-46	DIVISION ENGINEER
INDEXED			
REVISED	R.J.H.	4-5-49	
REVISED	R.H. R.J.H. T.O.N.	3-31-52 8-4-52	STATE HIGHWAY ENGINEER
CHECKED	A.A.W.	-46	

07080-2503

FED. ROAD DIV. No.	STATE	SEC. AND JOB No.	FISCAL YEAR	SHEET No.	TOTAL SHEETS
3	FLA.	0708-201		5	

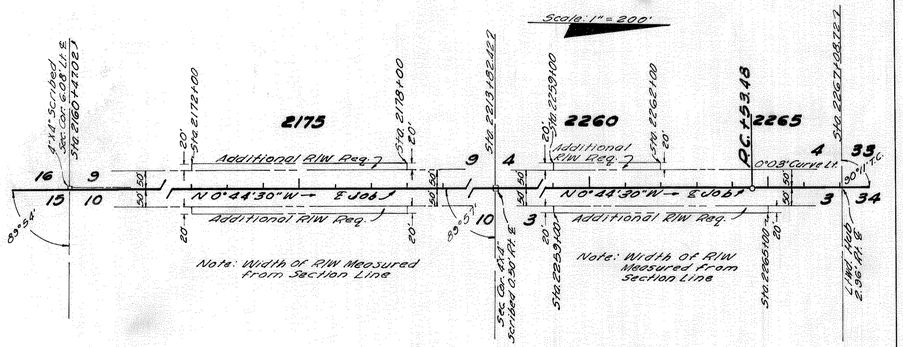

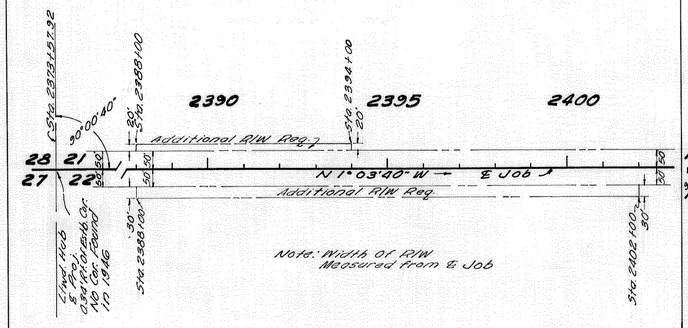

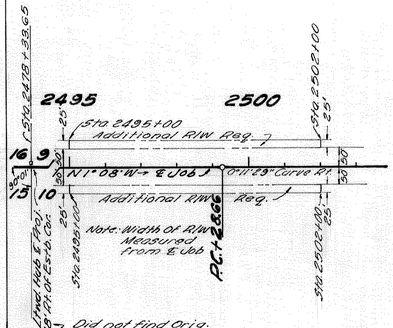

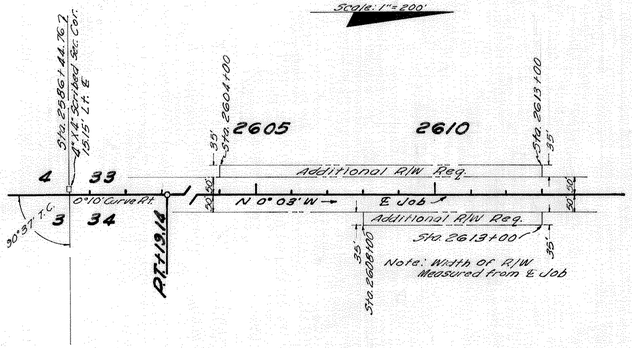

TABULATION OF DEEDS IN FILE

3RD NO.	GRANTOR	INSTRUMENT	DATE OF EXEC.	RECORDED BOOK	RECORDED PAGE	CLERKS NO.	REMARKS
1							
2	Ray C. Hall	Q.C. Deed	1-12-49	24	548	23775	R/W
3	High Hall etux, etal	Q.C. Deed	1-9-49	24	549	23776	R/W
4	Laurence Meehan etux	Q.C. Deed	5-11-49	24	550	23777	R/W
5	Henrietta Miller Lieber	Q.C. Deed	4-25-49	24	551	23778	R/W
6	Marlin W. Hilliard etal	Q.C. Deed	1-15-49	24	552	23779	R/W
7	O.P. Register etux	Q.C. Deed	4-24-49	24	554	23780	R/W
8							
9							
10	J.C. Jackman	Lien of Mtg.	5-20-49	24	562	23791	
11	C.C. Cook	Tax Sale	2-24-49	20	560	23783	
12	Hendry Co.	Tax Sale	5-2-49	24	95	23790	R/W
13			Void. Cancelled of Record. DOS Letter 9/26/00				
14							
15	J.B. Hendry Cattle Co.	Q.C. Deed	3-14-49	24	558	23782	R/W
16							
17	Marlin W. Hilliard et al	Q.C. Deed	6-15-09	25	79	23,991	R/W
18	O.P. Register etux	Q.C. Deed	5-17-49	24	556	23781	R/W
19	J.C. Jackman	Lien of Mtg.	5-20-49	24	564	23792	
20	J.B. Hendry Cattle Co.	Q.C. Deed	6-16-09	25	23	23868	R/W
21	O.P. Register	Permit	5-14-49				
22	Hilliard Bros	"	5-26-49				
23	Earl Hendry	Permit	5-13-49				

Note: Scale: 1" = 200'
℄ of Job as Shown
is ℄ of R/W

STATE OF FLORIDA
STATE ROAD DEPARTMENT

RIGHT OF WAY MAP

SECTION No. 0708-201 SH. 5

ROAD No. 833 HENDRY COUNTY

SCALE 1" = 200'	NAMES	DATES	APPROVED BY
DRAWN	J.A.L.	3-29-49	
TRACED	J.A.L.	3-30-49	
INDEXED			
REVISED	R.L.H.-T.B.W.	8-4-66	
REVISED			
CHECKED	E.E.J.	3-30-49	

DIVISION ENGINEER

STATE HIGHWAY ENGINEER

07080-2503

FED. ROAD DIV. NO.	STATE	PROJECT NO.	FISCAL YEAR	SHEET NO.
3	FLA.	07080-2503		6

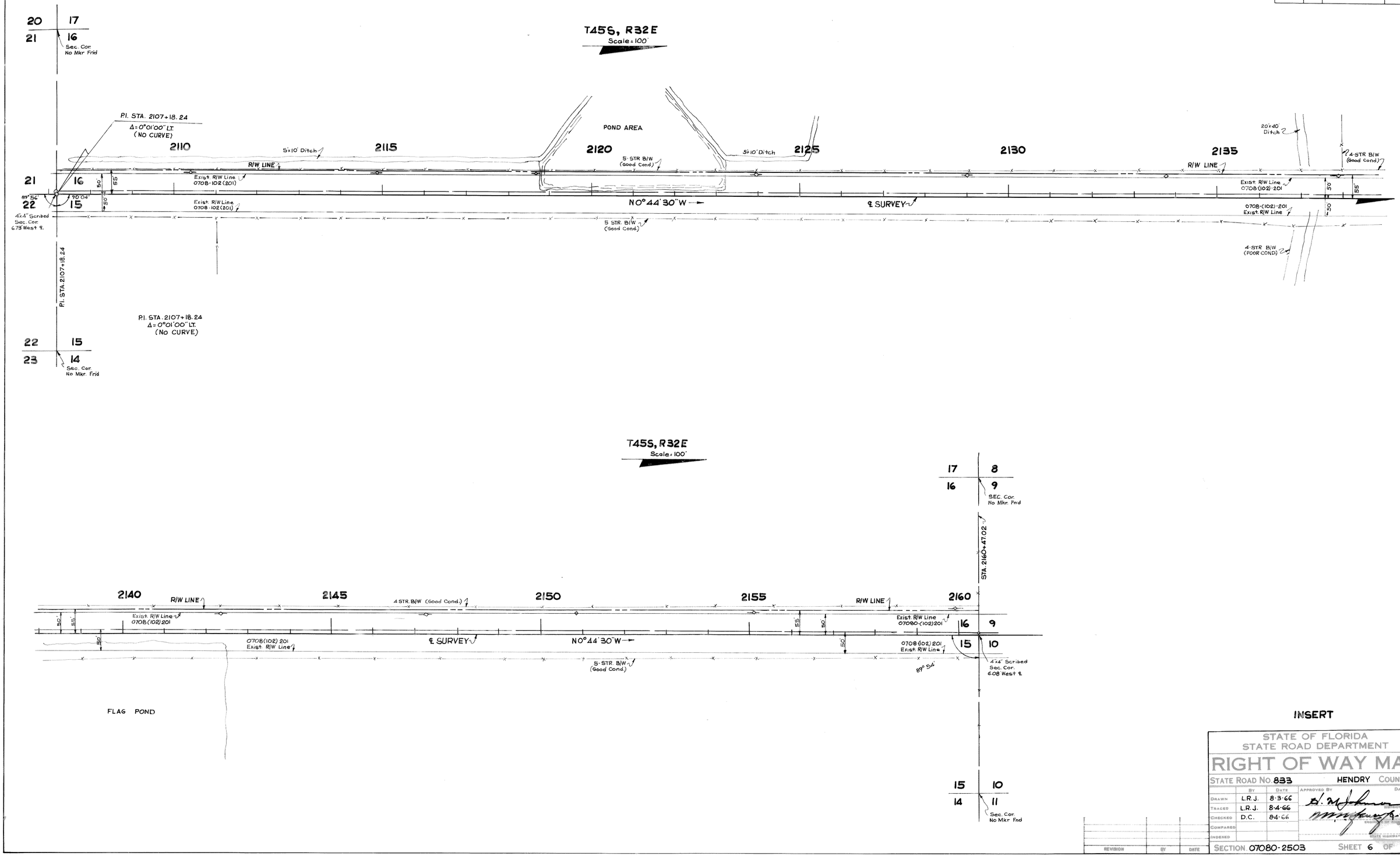

INSERT

STATE OF FLORIDA
STATE ROAD DEPARTMENT

RIGHT OF WAY MAP

STATE ROAD NO. 833 HENDRY COUNTY

	BY	DATE	APPROVED BY	DATE
DRAWN	L.R.J.	8-3-66	H. M. Johnson	DISTRICT ENGINEER
TRACED	L.R.J.	8-4-66	M. M. Jones	9-7-66 ENGINEER OF RIGHTS OF WAY
CHECKED	D.C.	8-4-66		
COMPARED				
INDEXED				

SECTION 07080-2503 SHEET 6 OF

REVISION	BY	DATE

FED. ROAD DIV. NO.	STATE	PROJECT NO.	FISCAL YEAR	SHEET NO.
3	FLA.	07080-2503		7

T45S~R32E

SCALE : 100'

Low Area
Wet Weather Pond

16'x13' Ditch

N89°16'30"E 360.00'

BORROW PIT Nº 1

All Pit Angles 90°

500.00'

S89°16'30"W 500.00'

N0°43'30"E 500.00'

300.00'

N0°43'30"W

Dug Water Hole

N89°16'30"E 140.00'

200.00'

N0°43'30"W

40'

150.00'

40' Haul Route

2035

5 Str. B/W

R/W Line

27'x20' Ditch

90°00'

℄ of R/W (0708-(102)201)

N0°43'30"W

29 | 20
28 | 21 Sec. Cor. No Cor. Found

STA 2039+92.20

28 | 21 | 4"x4" Scribed Sec. Cor. 6.78' Lt. E

27 | 22

S89°23'30"E 2639.30'

N90°00'00"E

℄ STA 2040+00.00 (0708-(102)201) =
STA 0+00.00 HAUL ROUTE (07080-2503)

28 | 21

Pit NO 1

Pit NO 2

SECTIONAL LOCATION
Scale : 2000'

Water Hole

Wet Weather Pond

S0°43'30"E 400.00'

BORROW PIT Nº 2

All Pit Angles 90°

N89°16'30"E 400.00'

400.00'

Oak Ham.

Avg 6'x8' Canal

400.00

N0°43'30"W

S89°16'30"W

40'

192.96'

40' HAUL ROUTE

2095

45 Str. B/W

R/W Line

Rd. Wy. Canal

90°00'

N0°43'30"W

℄ STA 2099+50.00 (0708-(102)201) =
STA 8+07.04 HAUL ROUTE (07080-2503)

16

Pit NO 3

SECTIONAL LOCATION
Scale : 2000'

T45S~R32E

Scale = 200'

S0°44'30"E 400.00'

Improved Pasture

BORROW PIT Nº 3

All Pit Angles Are 90°

N89°15'30"E 500.00'

S89°15'30"W 500.00'

400.00'

N0°44'30"W

40'

Approx. 14' W. Line

40' Haul Route

500.00'

2140 | 2145 | 2150

45 Str. B/W

R/W Line

90°00'

℄ of R/W (0708-(102)201)

N0°44'30"W

℄ STA 2149+00.00 (0708-(102)201) =
STA 0+00.00 HAUL ROUTE

17 | 8
16 | 9 No Cor. Found

STA 2160+47.02

16 | 9 | 4"x4" Scribed Sec. Cor. 0.08' Lt. E

15 | 10

S89°54'E

T45S~R32E
Scale : 200'

2215 | 2220

STA 2215+33.00 ℄ 0708-(102)201 =
STA 7+50.00 Haul Route

3 | 4
10 | 3

N0°44'30"W ℄ of R/W (0708(102) 201)

R/W Line (0708(102)201)

S89°15'30"E

Sec. Cor. 4"x4" Scribed 0.50' Rt. E

90°00'

4 Str. B/W Fence

40' Haul Route

250.00'

40'

S0°44'30"E 800.00'

BORROW PIT Nº 4

All Pit Angles 90°

N89°15'30"E 600.00'

400.00'

S89°15'30"W

600.00'

N0°44'30"W

300.00'

S89°15'30"W

200.00'

N0°44'30"W

STA 2219+62.42

10 | 3
11 | 2

Scale : 2000'
SECTIONAL LOCATION

Pit Nº 4

3

5 | 32
4 | 33 4"x4" Scribed Sec. Cor.

T45S~R32E

Set Hub & Cor. 532.44'

STA 2267+08.72

T44S~R32E

TWP LINE

CURVE DATA
P.I. STA. 2268+45.15
Δ = 0°23'30" LT.
D = 0°03'00"
T = 391.645'
L = 783.33'
R = 114,592.00'
P.C. STA. 2264+53.48
P.T. STA. 2272+36.82

4 | 33
3 | 34

L.W. Hub Placed 2.96' East of ℄ By S.R.D.

0°03' CURVE LT.

Scale : 100'

N1°08'W 400.00'

Old Borrow Pit

BORROW PIT Nº 5

Thick Oak, Palms, Palmettoes & Pines

All Pit Angles 90°

S88°52'W 500.00'

N88°52'E 500.00'

400.00'

S1°08'E

40'

40' Haul Route

45 Str. B/W

100.00'

30.00'

2270 | 2275

P.T.

N1°08'W ℄ of R/W (0708(102) 201)

STA 2272+88.00 ℄ 0708-(102)201 =
STA 0+00.00 HAUL ROUTE

Scale : 2000'
SECTIONAL LOCATION

33

Pit Nº 5

BORROW PITS

PLOTTED FROM FB. 626883 & 622884

STATE OF FLORIDA
STATE ROAD DEPARTMENT

RIGHT OF WAY MAP

STATE ROAD No. 833 HENDRY COUNTY

	BY:	DATE	APPROVED BY	DATE
DRAWN	C.U.K.	8-2-66		
TRACED	R.D.H.	8-4-66		
CHECKED	D.C.	8-4-66		
COMPARED				
INDEXED				

DISTRICT ENGINEER
ENGR. OF RIGHTS OF WAY
STATE HIGHWAY ENGINEER

SECTION 07080-2503 SHEET 7 OF

REVISION	BY	DATE

FED. ROAD DIV. NO.	STATE	PROJECT NO.	FISCAL YEAR	SHEET NO.
3	FLA.	07080-2503		8

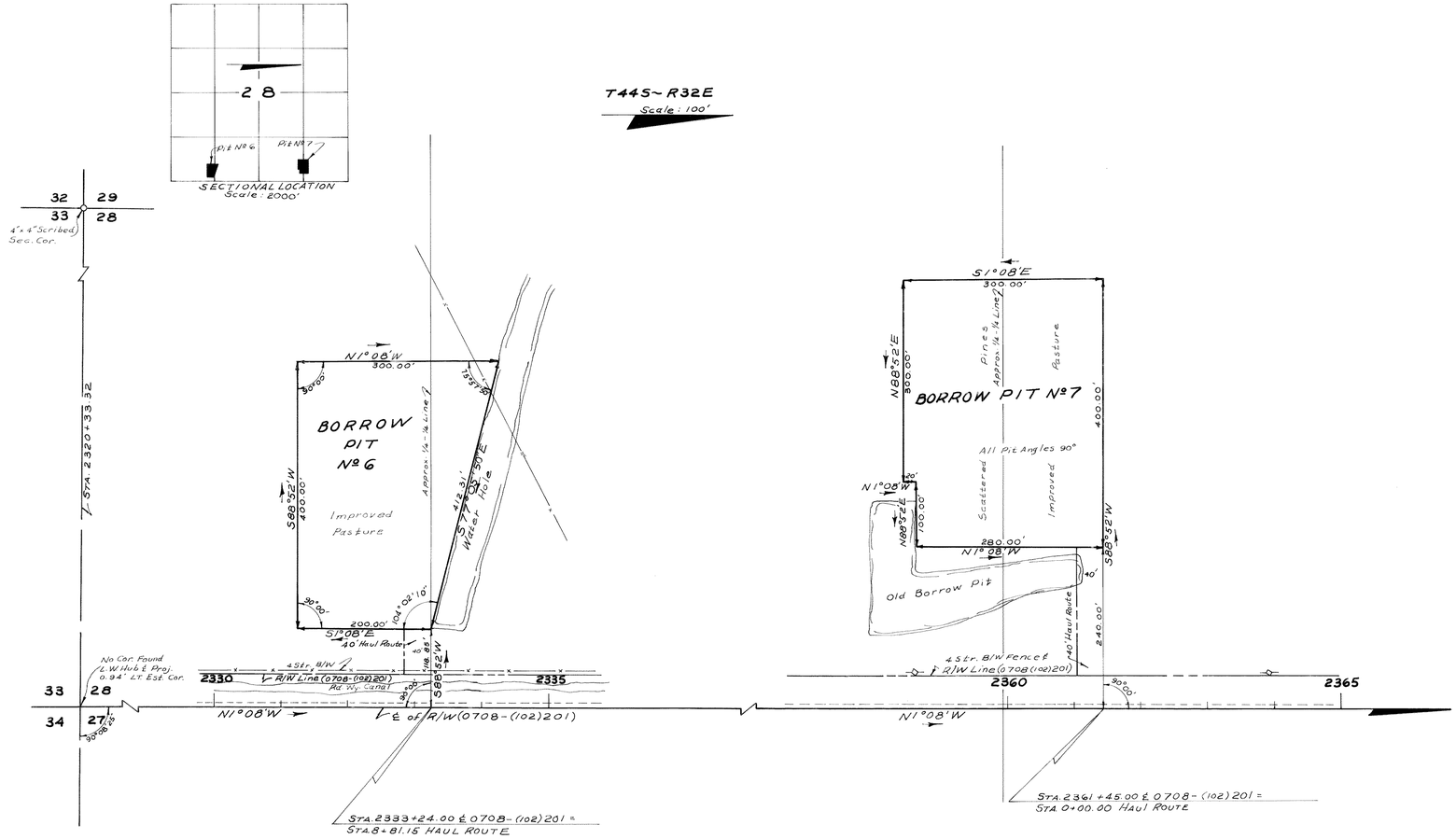

BORROW PITS

STATE OF FLORIDA
STATE ROAD DEPARTMENT

RIGHT OF WAY MAP

STATE ROAD NO. 833 HENDRY COUNTY

	BY	DATE	APPROVED BY	DATE
DRAWN	C.U.K.	8-4-66		
TRACED	R.D.H.	8-4-66		
CHECKED	D.C.	8-5-66		
COMPARED				
INDEXED				

DISTRICT ENGINEER
ENGINEER OF RIGHTS OF WAY
STATE HIGHWAY ENGINEER

REVISION	BY	DATE

SECTION 07080-2503 SHEET 8 OF