FED. ROAD DIST. NO.	STATE	FED. AID PROJ. NO.	FISCAL YEAR	SHEET NO.	TOTAL SHEETS
	FLA.				

34

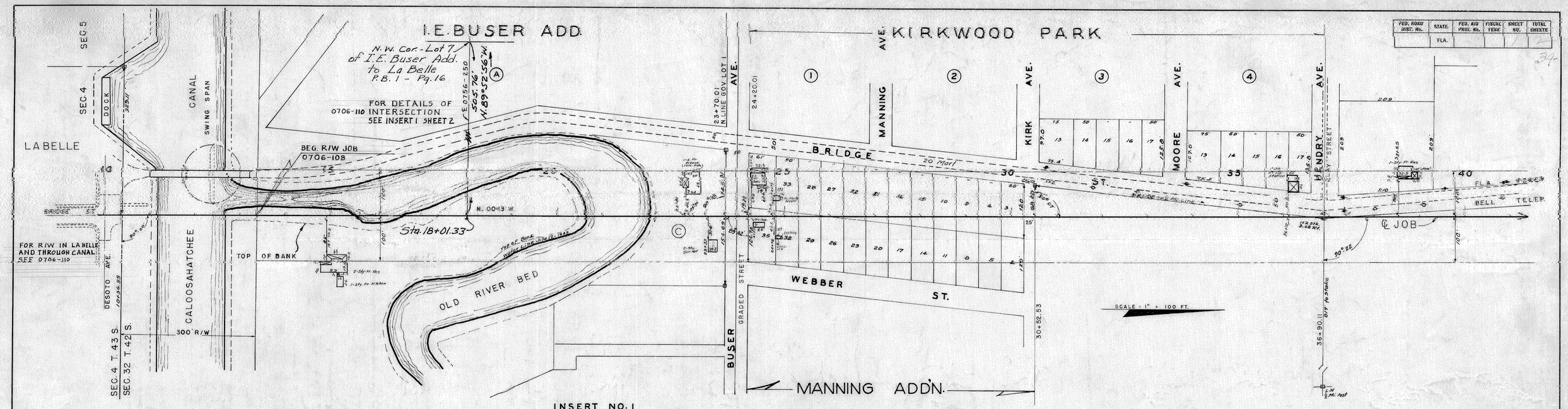

INSERT NO. 1

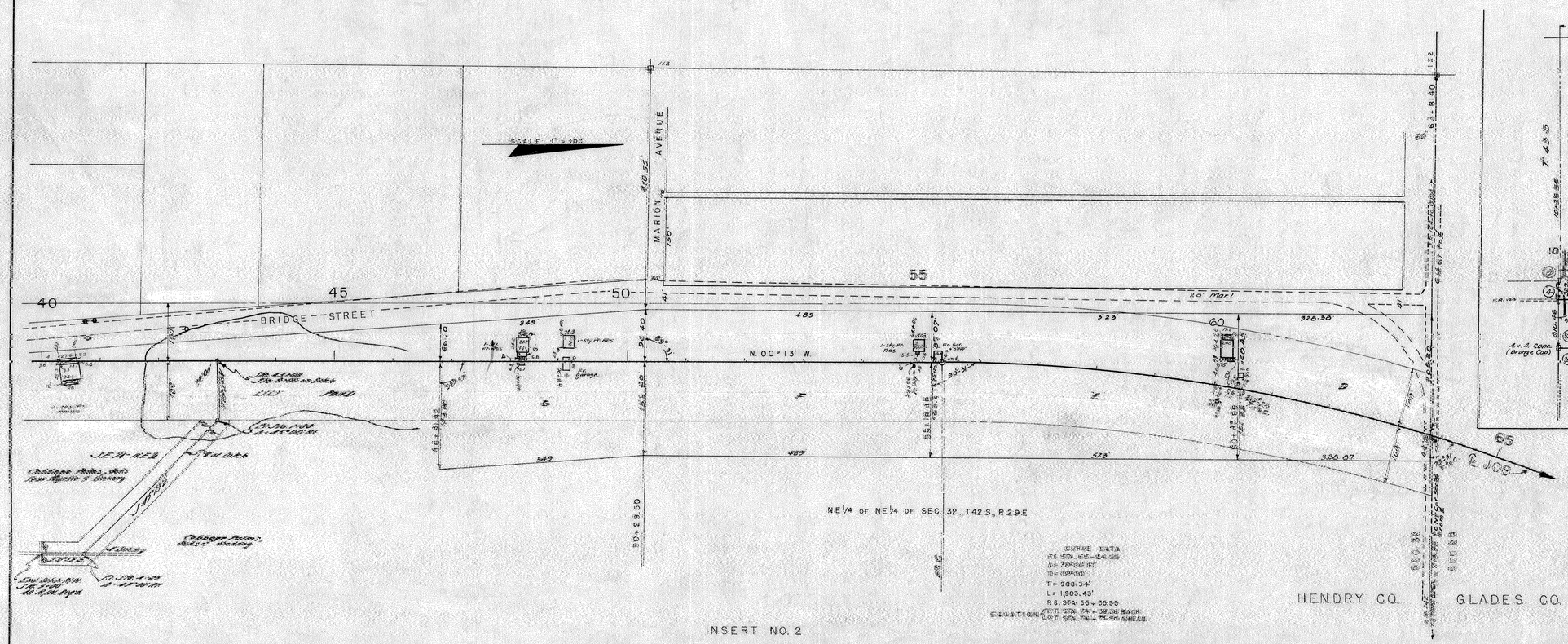

INSERT NO. 2

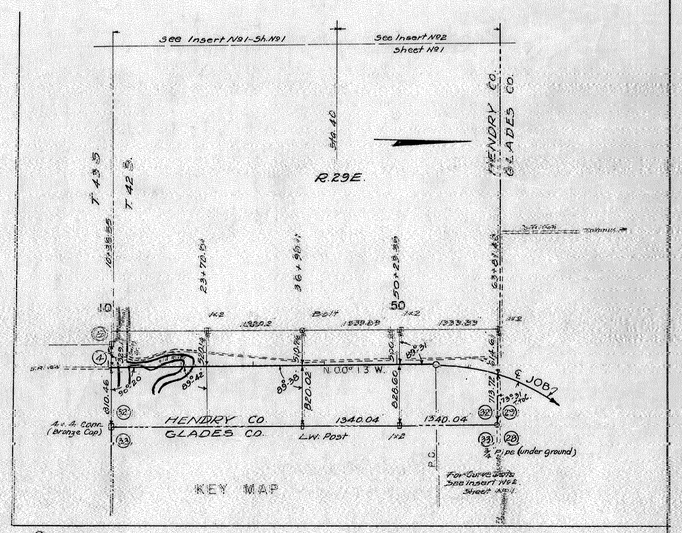

NOTE: PLATS IN HENDRY COUNTY NOT RECORDED IN BOOKS. MOST OF HENDRY COUNTY RECORDS DESTROYED OR LOST IN STORM.

Note: Bearings Brot Ahead From Project in LABELLE

STATE OF FLORIDA
STATE ROAD DEPARTMENT

RIGHT OF WAY MAP

~~PROJECT NO.~~ JOB NO. 0706-108 & 110

ROAD NO. (621) 29 — HENDRY COUNTY

SCALE 1" =	NAMES	DATES	APPROVED BY
DRAWN	E.E.I.		
TRACED	E.E.I. & B.F.C.	June-24-46	DIVISION ENGINEER
INDEXED			
Checked	J.C.J.	8/11/45	STATE HIGHWAY ENGINEER
REVISED		8-22-47	

FED. ROAD DIST. No.	STATE	FED. AID PROJ. No.	FISCAL YEAR	SHEET NO.	TOTAL SHEETS
	FLA.			2	2

35

TABULATION OF DEEDS IN FILE

SRD NO.	GRANTOR	INSTRUMENT	DATE OF EXEC.	RECORDED BOOK	RECORDED PAGE	CLERKS NO.	REMARKS
1	Hendry County	Res.-Cont.	10-9-45				
2	Lucille N.C. Dunscombe Etvir	Q.C. Deed	6-25-46	22	412	21,342	R/W
3	Kirby Thompson Etux	"	5-3-46	22	415	21,347	"
4	Void Mtg. Satisfied						
5	Wade Hampton Et ux	"	4-5-46	22	417	21,349	"
6	Void Mtg. Satisfied						
7	Rosa Blanton	Q.C. Deed	11-23-46	23	52	21,718	
8	Drew Hampton etux	"	10-19-46	22	567	21,660	"
9	T.M. Pollard Et ux	Q.C. Deed	4-16-46	22	416	21,348	"
10	A.W. Davenport Etux	"	4-15-46	22	418	21,350	"
11	C.R. Darby et ux	"	5-1-46	22	419	21,351	"
12	J.C. Jackman, et ux	"	6-3-46	22	374	21,284	"
13	L.J. Nobles etux	"	4-10-46	22	420	21,352	"
14	First Nat'l Bank in Ft. Myers	Subdien	VOID - SATISFIED				
15	Van B Curry etux	Q.C. Deed	5-8-46	22	421	21,353	"
16	H.E. O'Brien etux	"	4-17-46	22	422	21,354	"
17	J.J. Ridgdill etux	"	5-1-46	22	423	21,355	"
18	Berry Summerall, etux	"	4-11-46	22	425	21,356	"
19	Void Changed Ownership Covered in SRD 20						
20	Carl Green, etux	Q.C. Deed	4-4-46	22	426	21,357	"
21	Hamp Deas etux	"	4-4-46	22	427	21,358	"
22	S.J. Rigdall etux	"	4-13-46	22	428	21,359	"
23	Verdie Renfroe	"	11-23-46	23	53	21,719	"
24	Wade Hampton et ux	O.F.D. Easement	11-6-47			22,400	R/W
25	Coburn Burke	Easement	11-7-47	32	127	29312	O.F. Ditch

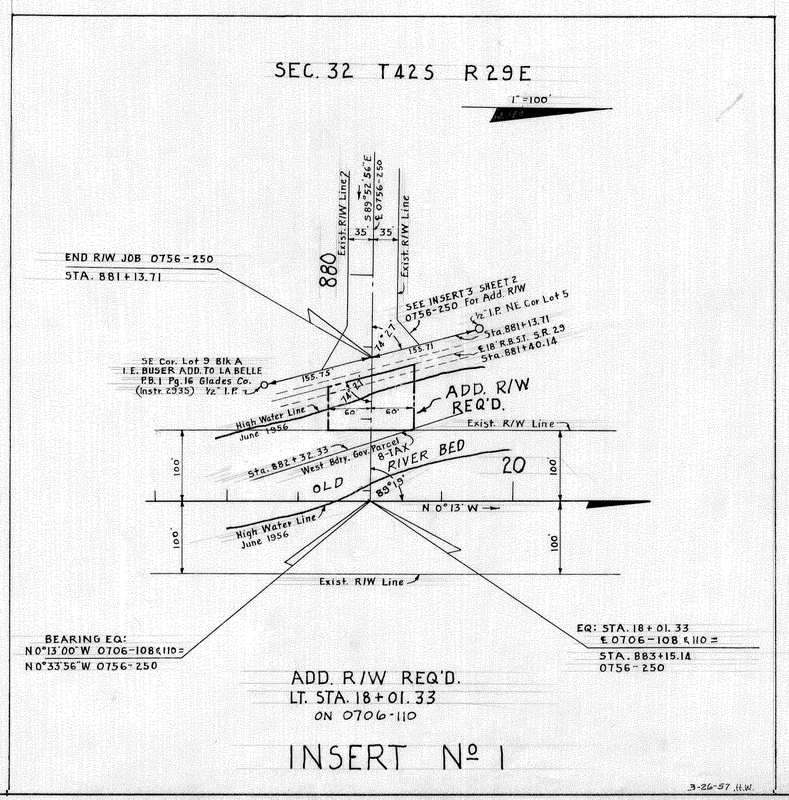

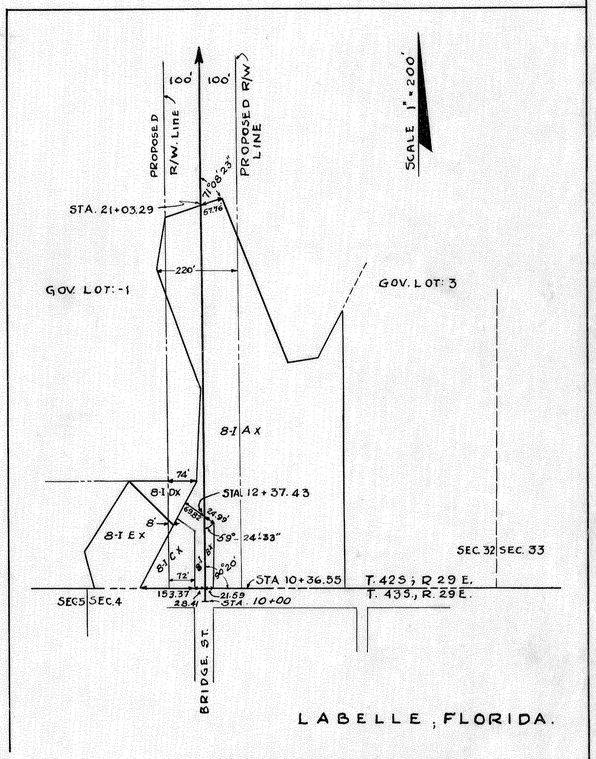

STATE OF FLORIDA
STATE ROAD DEPARTMENT

RIGHT OF WAY MAP

PROJECT No. 0706-108 & 110 S4.2

ROAD No. (621) 29 HENDRY COUNTY

SCALE 1" =	NAMES	DATES	APPROVED BY
DRAWN			
TRACED			DIVISION ENGINEER
INDEXED			
REVISED	R.J.H. H.W.	8/18/47 3-26-57	STATE HIGHWAY ENGINEER
REVISED			

Rev. 3-26-57 Checked 3-26-57 B.L.

FED. ROAD DIV. No.	STATE	SEC. AND JOB No.	FISCAL YEAR	SHEET No.	TOTAL SHEETS
3	FLA.	0706-110 & 108		2	

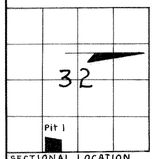

SECTIONAL LOCATION

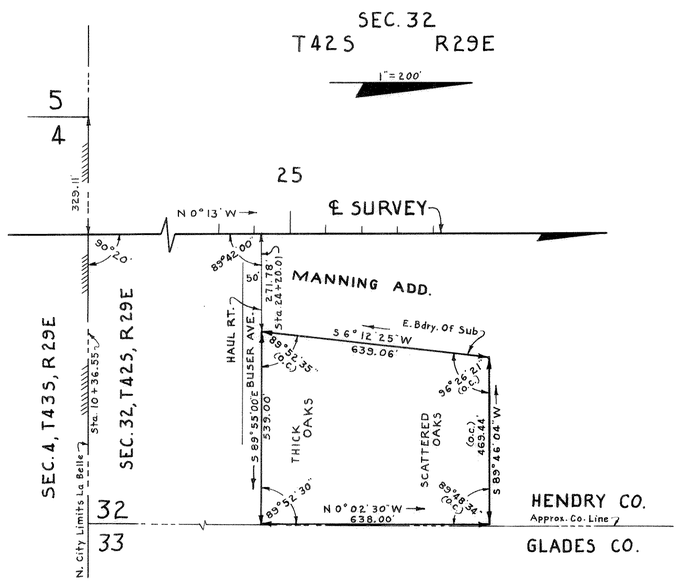

BORROW PIT Nº 1
No Drain Req'd.

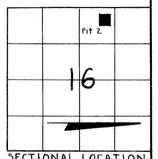

SECTIONAL LOCATION

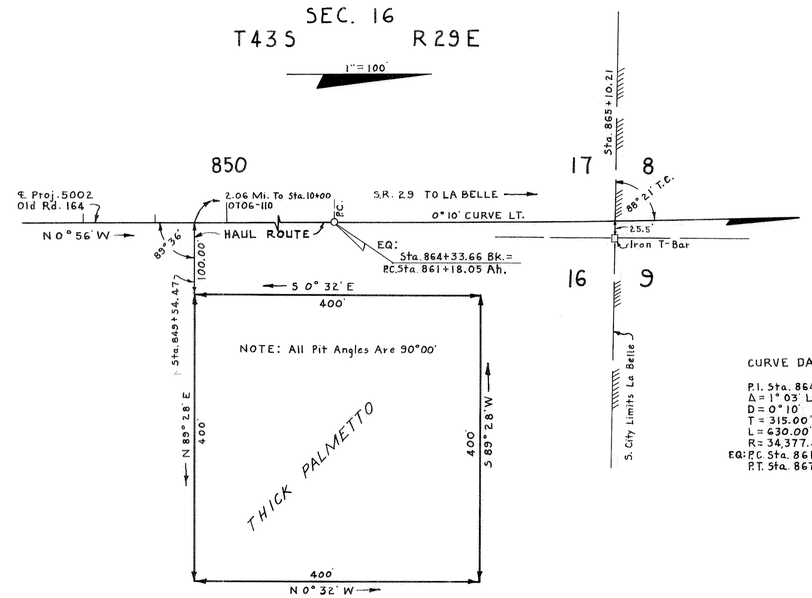

CURVE DATA

P.I. Sta. 864+33.05
Δ = 1° 03' Lt.
D = 0° 10'
T = 315.00'
L = 630.00'
R = 34,377.48'
EQ: P.C. Sta. 861+18.05 Ah. = Sta. 864+33.66 Bk.
P.T. Sta. 867+48.05

BORROW PIT Nº 2
No Drain Req'd.

NOTE: (O.C.) = Office Calculated.

BORROW PITS

Plotted From Loose Leaf Field Notes Dated 4-4-57

STATE OF FLORIDA
STATE ROAD DEPARTMENT

RIGHT OF WAY MAP

SECTION No. 0706-110 & 108 Sh. 2

ROAD No. 29 HENDRY COUNTY

SCALE 1" =	NAMES	DATES	APPROVED BY
DRAWN	H.W.	4-22-57	H. M. Johnson — DIVISION ENGINEER
TRACED	H.W.	4-23-57	R. E. Dean — STATE HIGHWAY ENGINEER
INDEXED			
REVISED			
REVISED			
CHECKED:	W.J.P.	4-23-57	

FED. ROAD DIV. No.	STATE	SEC. AND JOB No.	FISCAL YEAR	SHEET No.	TOTAL SHEETS
3	FLA.	0706-110		1	

1" = 40'

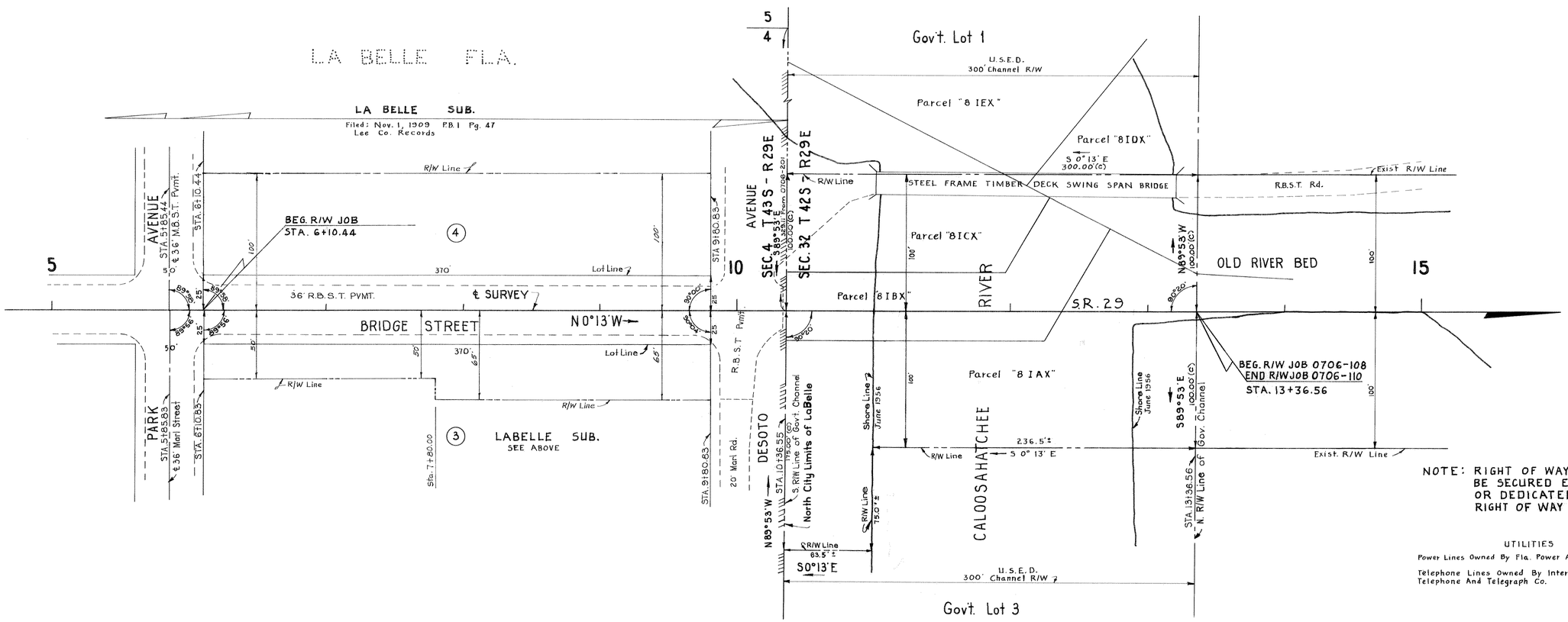

NOTE: RIGHT OF WAY REQUIRED IS TO BE SECURED EXCEPT WHEN EXISTING OR DEDICATED R/W EXCEEDS RIGHT OF WAY REQUIRED.

UTILITIES

Power Lines Owned By Fla. Power And Light Co.

Telephone Lines Owned By Inter-County Telephone And Telegraph Co.

Note: Dimensions marked (C) are Office Calculated.
Note: Shore Lines Shown are high water Lines. June 1956

NOTE: For Add. R/W Lt. Sta. 18+01.33 See Sheet 2 Insert 1 Sec. 0706-108 & 110

LA BELLE BRIDGE

Plotted From Field Book Nº 260677

STATE OF FLORIDA
STATE ROAD DEPARTMENT

RIGHT OF WAY MAP

SECTION No. 0706-110 & 108 Sh. 1

ROAD No. 29 HENDRY COUNTY

	NAMES	DATES	APPROVED BY
SCALE 1"=			
DRAWN	H.W.	10-23-56	DIVISION ENGINEER
TRACED	H.W.	10-24-56	
INDEXED			STATE HIGHWAY ENGINEER
REVISED			
REVISED			
CHECKED:	D.C.	3-27-57	