FED. ROAD DIST. NO.	STATE	FED. RD. PROJ. NO.	FISCAL YEAR	SHEET NO.	TOTAL SHEETS
8	Fla	805	31	1	

INDEX OF SHEETS

SHEET NO. 1 TITLE PAGE
2 TYPICAL CROSS SECTION OF IMPROVEMENT
3 PLAN AND PROFILE STA. 0+00 to Sta. 66+00
4 " " " " 66+00 " " 132+00
5 " " " " 132+00 " " 198+00
6 " " " " 198+00 " " 261+00
7 " " " " 261+00 " " 327+00
8 " " " " 327+00 " " 389+00
9 " " " " 389+00 " " 443+00
10 " " " " 443+00 " " 471+00
11 " " " " 471+00 " " 502+264
12 Index #755
13 thru 70 Cross Sections

STATE OF FLORIDA
STATE ROAD DEPARTMENT

PLAN AND PROFILE OF PROPOSED

STATE HIGHWAY

PROJECT NO. 805

HENDRY COUNTY

SCALES: PLAN. 1 IN. = 100 FT. PROFILE. HOR. 1 IN. = 100 FT. VERT. 1 IN. = 10 FT.

NET LENGTH = 9.513 MI.
SCALE 1" = 2000 FT.

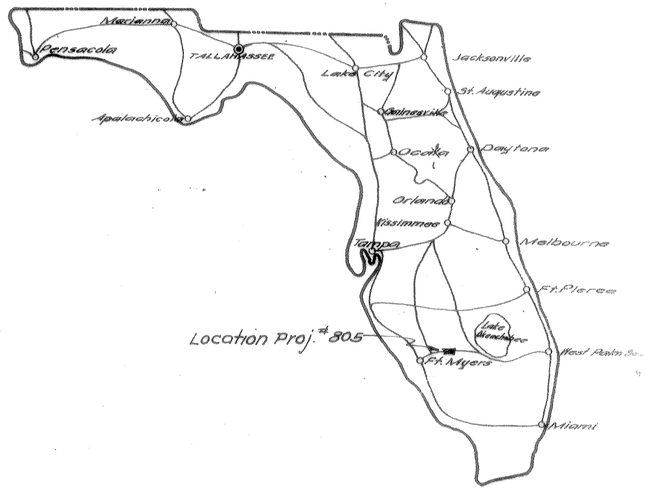

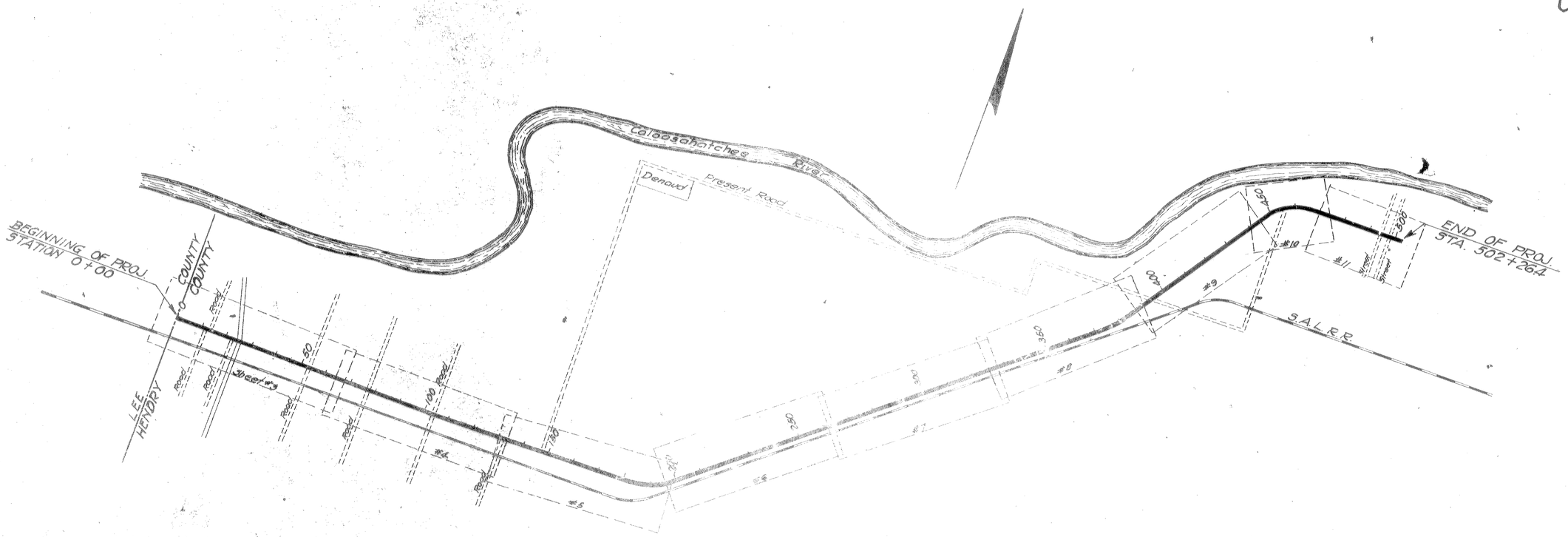

CONVENTIONAL SIGNS

COUNTY LINE	TRAVELED WAY
TOWNSHIP LINE	CULVERTS
SECTION LINE	BRIDGES OVER 20 FT. SPAN
UNFENCED PROJ.	POWER POLE
CITY LINE	PHONE POLE
FENCE LINE	MARSH
RIGHT OF WAY	GROUND ELEV.
[illegible] SURVEY	GRADE ELEV.
[illegible]	R. R. MILE POST

SUBMITTED BY

STATE HIGHWAY ENGINEER

RECOMMENDED FOR APPROVAL DATE

DISTRICT ENGINEER

RECOMMENDED FOR APPROVAL

CHIEF ENGINEER BUREAU OF PUBLIC ROADS

APPROVED Key Map S.R. 80

CHIEF OF BUREAU OF PUBLIC ROADS

0701-proj 805
From Lee-Hendry Co. Line to just E. S.R. 731
Hendry Co. Sh. 1

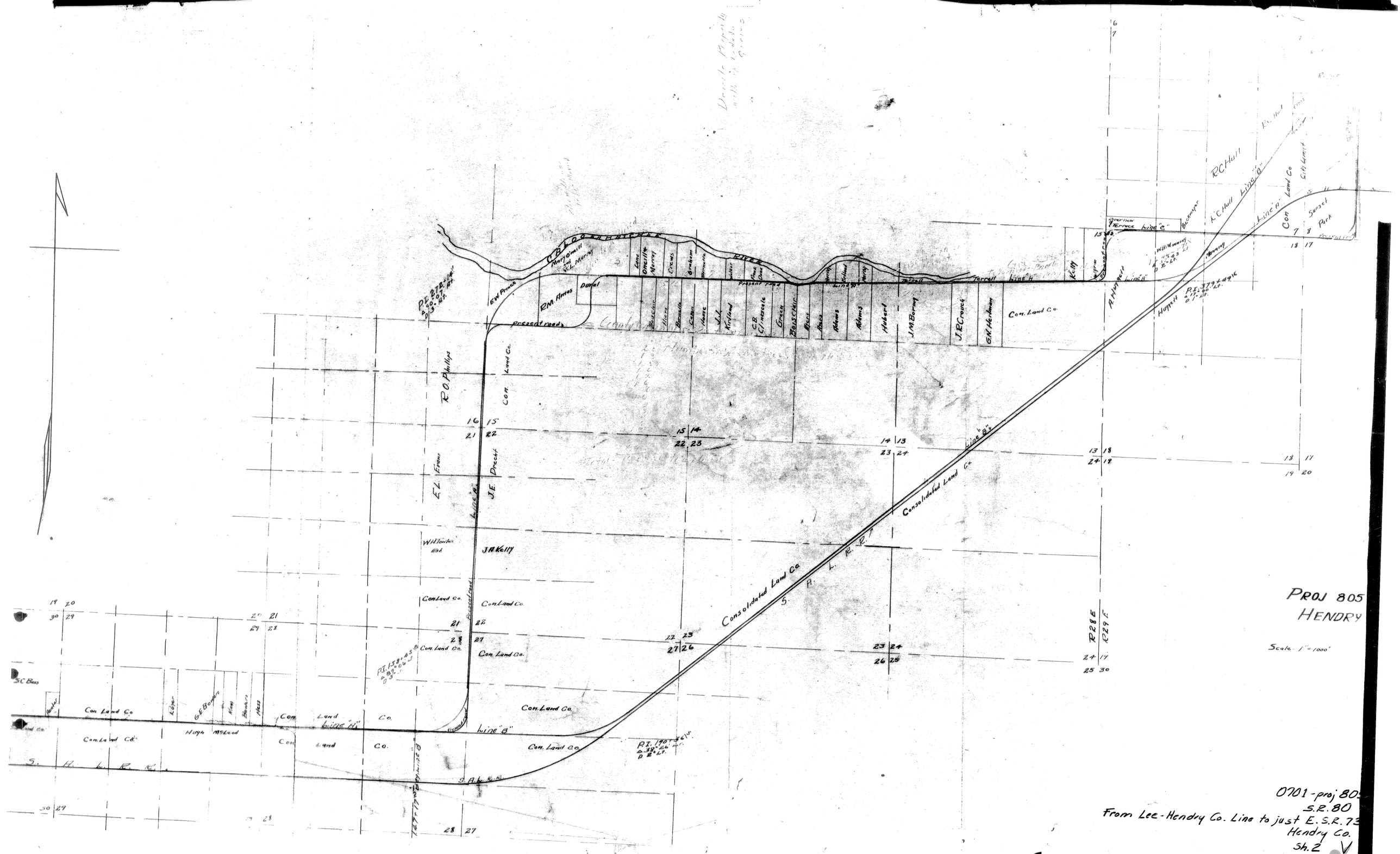

PROJ 805
HENDRY
Scale 1" = 1000'
0701-proj 805
S.R. 80
From Lee-Hendry Co. Line to just E.S.R. 73
Hendry Co.
Sh. 2
Consolidated Land Co.
Con. Land Co.
Line "A"
Line "B"
Line "C"
Line "D"
Line "E"
Line "F"
Line "G"
Line "H"
Present road
R.O. Phillips
E.L. Evans
J.E. Drecht
J.A. Kelly
W.H. Towles Est.
Hugh McLeod
G.E. Bowers
Kiney
Bowers
Hess
Koyer
Hoyer
Terrell
Kelly
Adams
Hubert
J.M. Boring
J.R. Crouch
G.N. Hartman
Boisclair
Hiers
Barnette
Cason
Hanse
Kirkland
C.B. Clintscale
Green
Bass
Hiers
Adams
Adams
Hubert
Terrell
Kelly
Wigtin
Beckmeyer
W.B. Manning
Manning
A. Huggett
Huggett
Sunset Park
City Limit
R.C. Hull
R.C. Hull Line "A"
Line "A"
Line "B"
Line "C"
Line "D"
Line "E"
Line "F"
Line "G"
Line "H"
Present road
S.A.L.R.R.
S.C. Bass
R28E
R29E

FED. ROAD DIST. No.	STATE	PROJ. No.	FISCAL YEAR	SHEET NO.	TOTAL SHEETS
	FLA.				

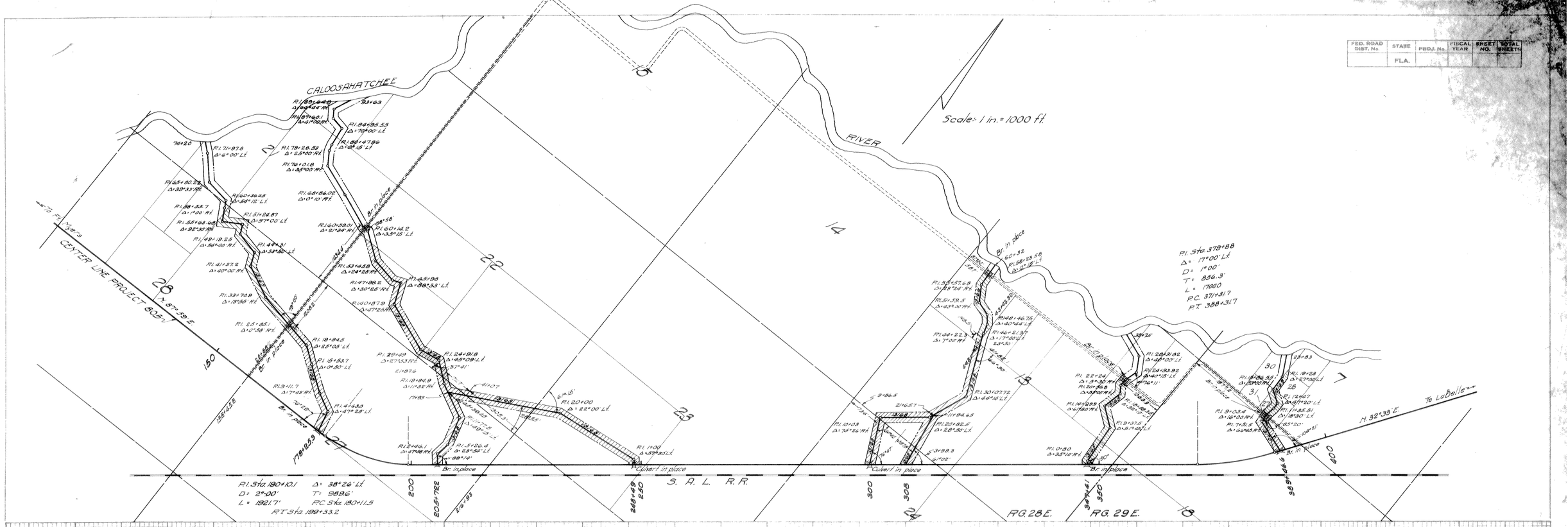

Grantor	Grantee	Instrument		Recorded Hendry County			
		Kind	Dated	Book	Page	Date	Number
Bula P. Waller		Easement	Apr.- 16 - 1935	15	7	June - 18 - 1935	13170
Grace G. Bekemeyer		"	Apr.- 4 - 1935	15	6	June - 18 - 1935	13169
Florida Industrial Company		"	June - 15 - 1935	15	5	June - 18 - 1935	13168
E. L. Allard		"	Apr.- 20 - 1935	15	3	June - 18 - 1935	13167
Charlotte A. Couch		"	Apr.- 9 - 1935	15	2	June - 18 - 1935	13166
Parke T. Snyder		"	Apr.- 24 - 1935	15	1	June - 18 - 1935	13165

0701 - proj 805
S.R. 801
From Lee - Hendry Co. Line to just E. S.R. 731
Hendry Co.
Sh. 3

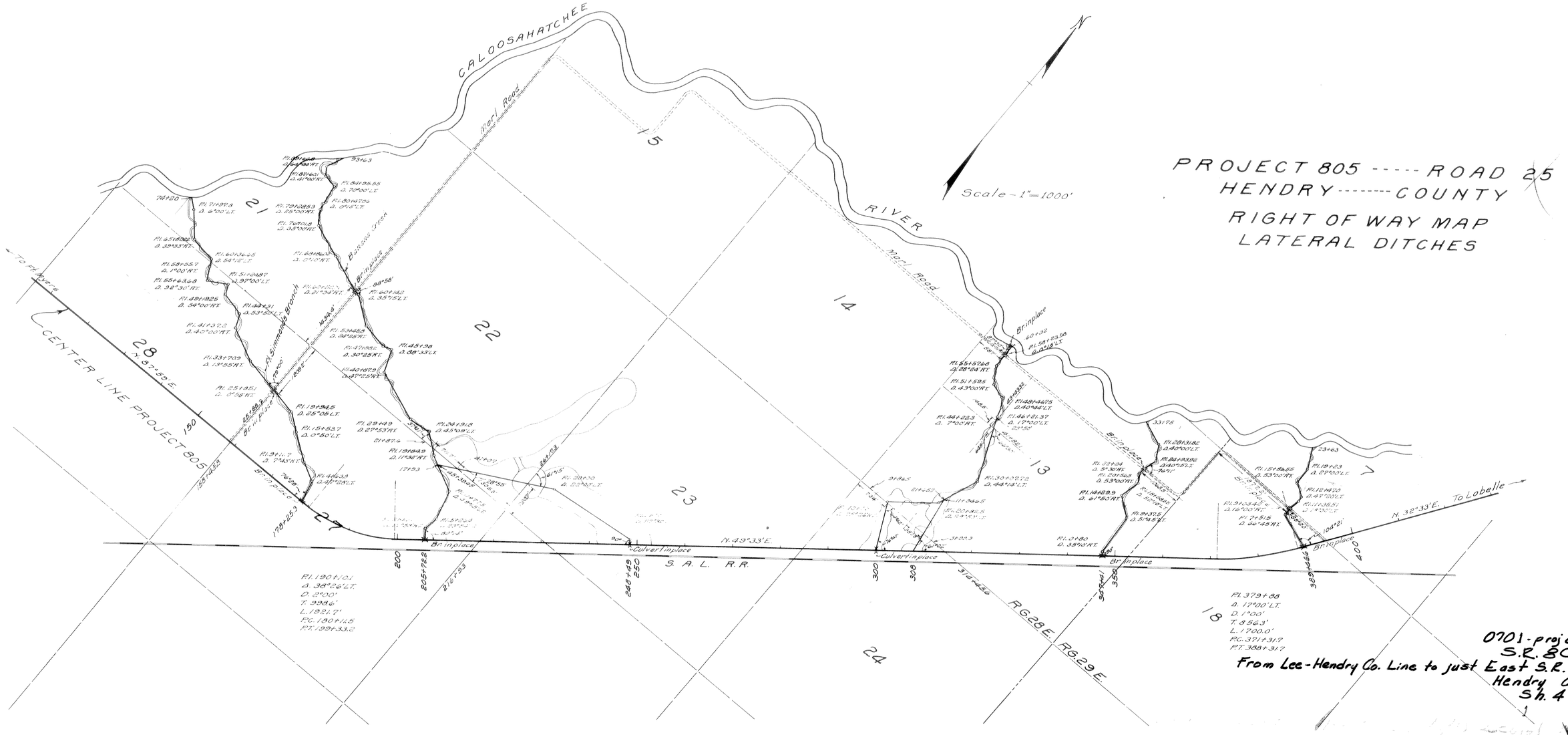

0701-proj 805
S.R. 80
From Lee-Hendry Co. Line to just East S.R. 731
Hendry County
Sh. 4

TWP. 43 SOUTH.
HENDRY COUNTY