STATE JOB NO. 06590-2904

FED. ROAD DIV. NO.	STATE	PROJECT NO.	FISCAL YEAR	SHEET NO.
3	FLA.	BRZ-0001(19)		

INDEX OF SHEETS

SHEET NO.

STATE OF FLORIDA
DEPARTMENT OF TRANSPORTATION

PLANS OF THE

STATE HIGHWAY RIGHT OF WAY MAP

F.A. PROJECT NO. BRZ-0001(19)
CO. LINE ROAD
HARDEE COUNTY
LENGTH: 0.379 MILES

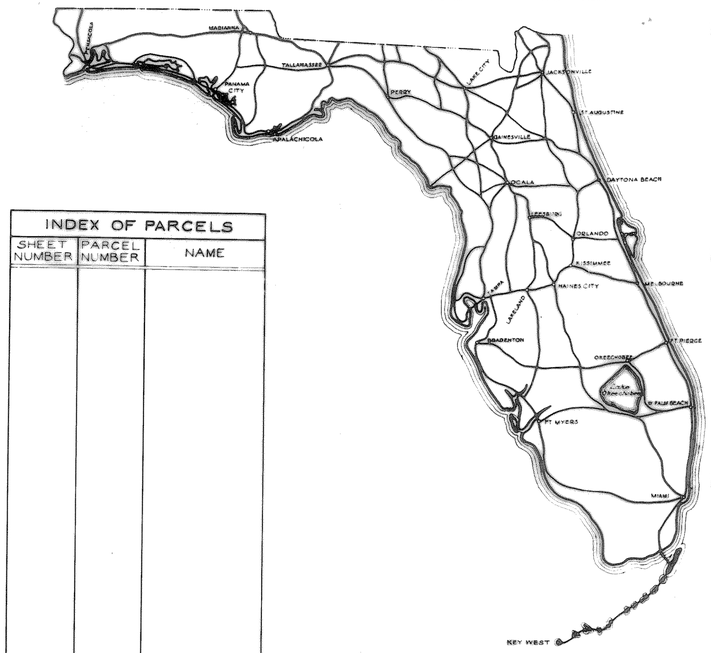

INDEX OF PARCELS		
SHEET NUMBER	PARCEL NUMBER	NAME

SEE TABLE OF OWNERSHIPS ON DETAIL SHEETS FOR INDEX INFORMATION

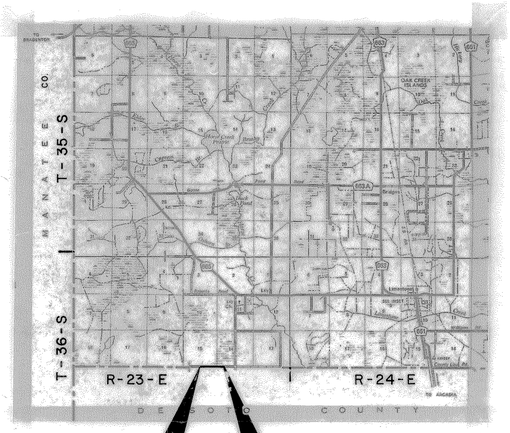

BEGIN R/W PROJECT
STA. 20+00.00

END R/W PROJECT
STA. 40+00.00

CONVENTIONAL SIGNS

COUNTY LINE	TRAVELED WAY
TOWNSHIP LINE	BUILDINGS
SECTION LINE	BRIDGES OVER 20 FT. SPAN
UNFENCED PROPERTY	POWER POLE
CITY LINE	TELEPHONE POLE
FENCE LINE	MARSH
RIGHT OF WAY LINE	BURIED UTILITY
BASE OR SURVEY LINE	LIGHT STANDARD
RAILROADS	R. R. MILE POST
LIMITED ACCESS LINE	PROPERTY LINE
LIMIT OF SLOPE	

APPROVED BY FEDERAL HIGHWAY ADMINISTRATION-DATE. _____

ATTENTION IS DIRECTED TO THE FACT THAT THIS MAP MAY HAVE BEEN REDUCED IN SIZE BY REPRODUCTION THIS MUST BE CONSIDERED WHEN OBTAINING SCALED DATA

SUBMITTED BY
J B Howard
ADMINISTRATOR, R/W SURVEYING AND MAPPING

APPROVED _____ DATE _____
DIVISION ADMINISTRATOR
FEDERAL HIGHWAY ADMINISTRATION
BY: DIVISION RIGHT OF WAY OFFICER

F.A. PROJECT NO.	SHEET NO.
BRZ-0001(19)	1

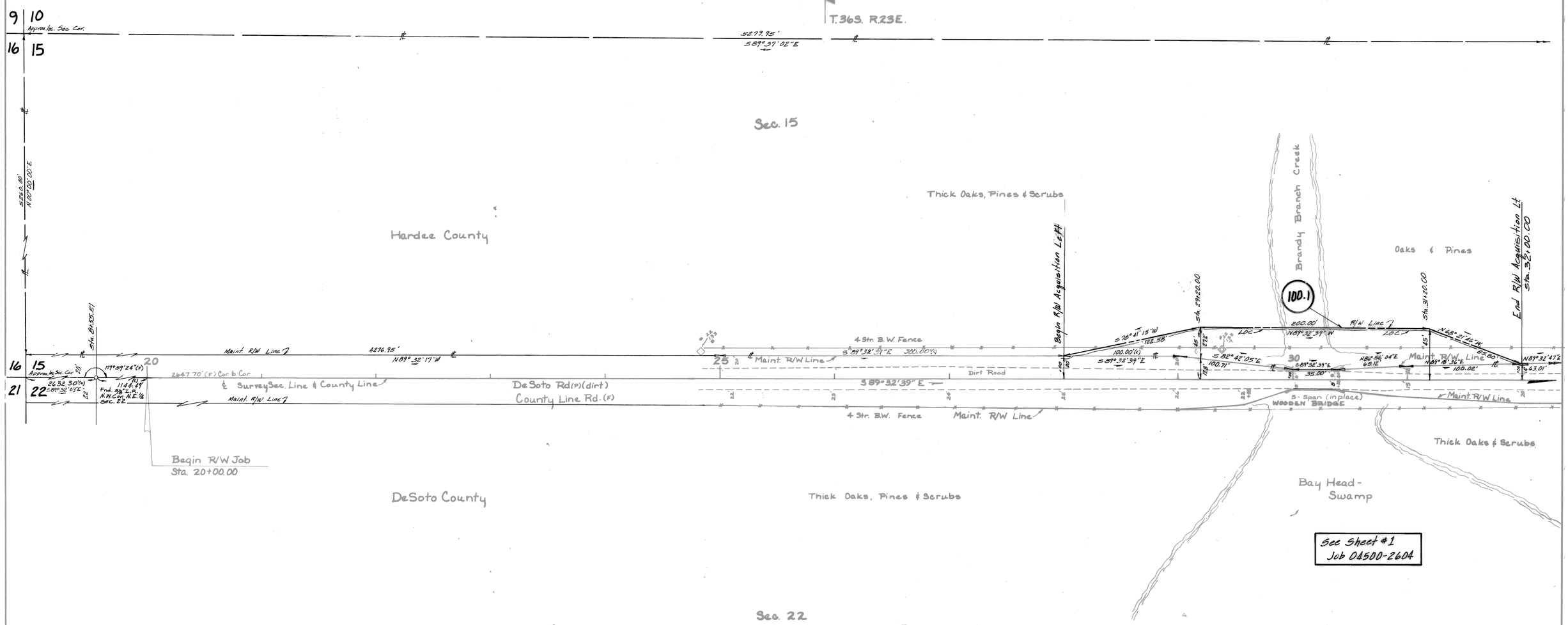

See Sheet #1
Job 04500-2604

Sec. 22

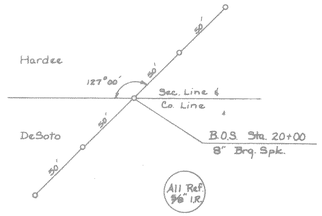

County Line Rd. (F)
Old DeSoto Rd. (P)
Bridge No. 064000

I hereby certify that this map, consisting of sheets 1 and 2, is a true and accurate depiction of a field survey performed for the Department of Transportation in December, 1984 under the responsible charge of A.W. Roberson, Florida Registered Land Surveyor No. 3624, said survey being shown and certified in field book 031752.

I further certify, to the best of my knowledge and belief, that this map is true and accurate and meets the minimum technical requirements for boundary surveys as set forth in Rule 21 HH-6 as adopted by the Florida Board of Land Surveyors on September 1, 1981.

Larry R. Jones
Florida Registered Land Surveyor No. 4161
Florida Department of Transportation
Bartow, Florida
Date 3-13-86

Utilities:
Telephone : United Telephone System
Power : Peace River Electric Co-op

Notes:
1. Bearings are referenced to an assumed bearing for section line between sections 15 & 14.
2. Property boundaries determined from Record Title.
3. Survey made 12-84, 1-85
4. (F) indicates Field Data.

REVISION	BY	DATE

FLORIDA DEPARTMENT OF TRANSPORTATION
RIGHT OF WAY ENGINEERING SECTION

RIGHT OF WAY MAP

STATE ROAD NO. N/A — Hardee COUNTY

	BY	DATE	APPROVED BY	DATE
DRAWN	GKM	4-22-85	C.W. Monts De Oca	
TRACED	GKM	4-23-85	DISTRICT ENGINEER	
CHECKED	CUK	5-23-85	J.B. Howard 4-9-86 ADMINISTRATOR OF R/W SURVEYING & MAPPING	

MAPS PREPARED BY: 1st District
FIELD BOOK NO'S. 031752
W.P.I. NO. 1121236
SCALE 1" = 40'
SECTION 06590-2904
SHEET 1

© GRAPHIC POLYTRACE 033

F.A. PROJECT NO.	SHEET NO.
BRZ-0001 (19)	2

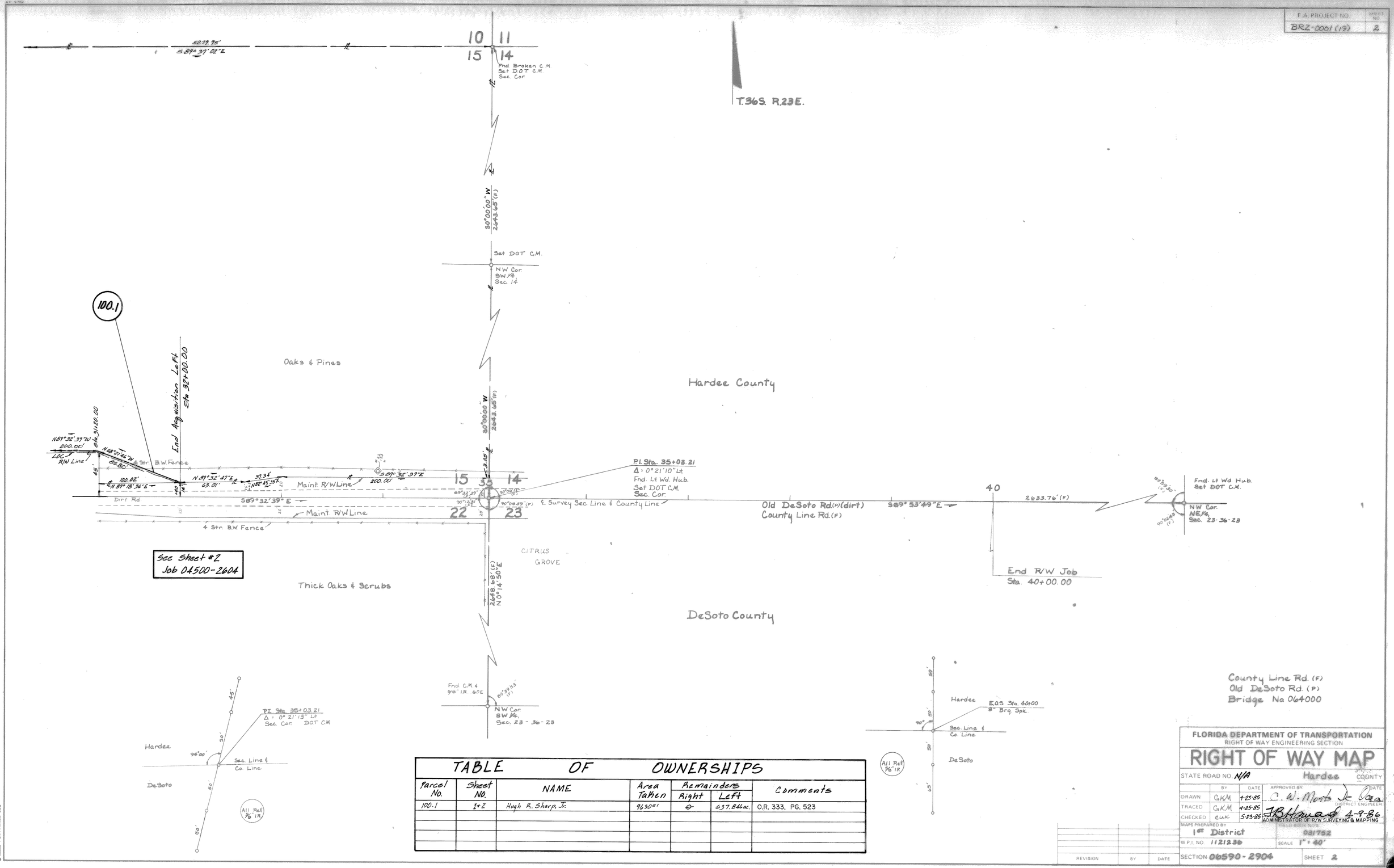

TABLE OF OWNERSHIPS

Parcel No.	Sheet No.	NAME	Area Taken	Remainders Right	Remainders Left	Comments
100.1	1+2	Hugh R. Sharp, Jr.	9630 ft²	0	637.846 ac.	O.R. 333, PG. 523

FLORIDA DEPARTMENT OF TRANSPORTATION
RIGHT OF WAY ENGINEERING SECTION

RIGHT OF WAY MAP

STATE ROAD NO. N/A — Hardee COUNTY

	BY	DATE	APPROVED BY	DATE
DRAWN	GKM	4-23-85	C. W. Morris Jr.	
TRACED	GKM	4-25-85	DISTRICT ENGINEER	
CHECKED	CUK	5-23-85	J.B. Howard 4-9-86 ADMINISTRATOR OF R/W SURVEYING & MAPPING	

MAPS PREPARED BY: 1st District — FIELD BOOK NO.S: 031752
W.P.I. NO. 1121236 — SCALE 1" = 40'
SECTION 06590-2904 — SHEET 2

REVISION	BY	DATE

© GRAND POLYTRACE 033