RANGE 26 E. RANGE 27 E.

TWP. 33 S.

TWP. 34 S.

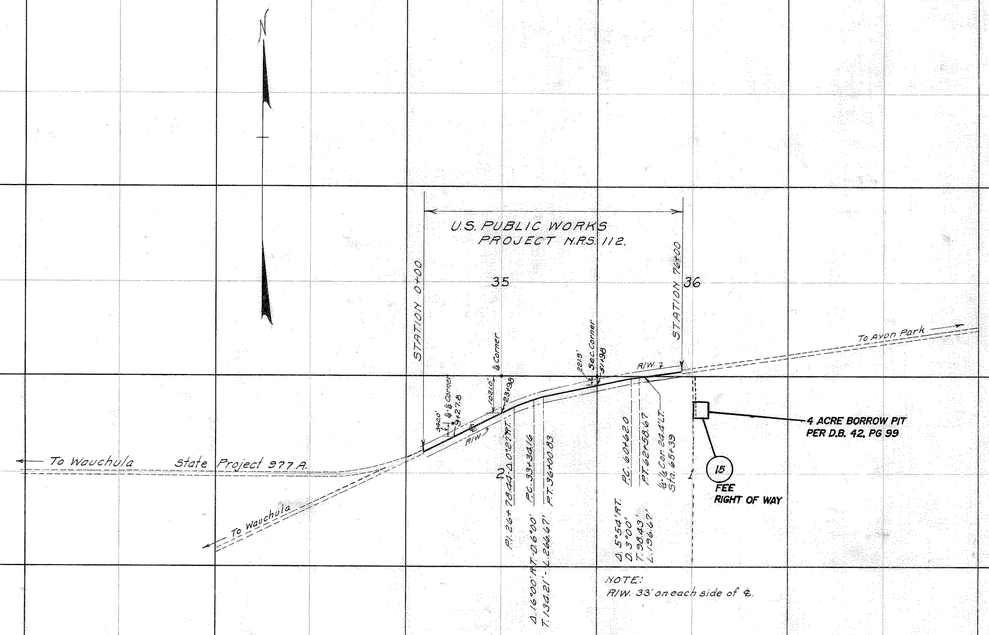

TABULATION OF DEEDS IN FILE

SRD NO	GRANTOR	INSTRUMENT	DATE OF EXEC.	RECORDED BOOK	PAGE	CLERKS NO.	REMARKS
1	Lottie L. Jones & husband	P. Esmt.	12-16-33	32	90	26064	R/W, O.F.D.
2	William Leinbach	"	11-9-33	32	141	26334	R/W
3	W. C. Young & wife	"	1-19-34	32	147	26336	"
4	W. E. Pierce & wife	"	1- -34	32	120	26249	"
5	W. G. Bailey & wife	"	10-25-33	32	117	26244	"
6	" " " "	"	10-25-33	32	116	26243	"
7	Cameron County Realty Co.	"	10-23-33	32	136	26311	"
8	W. G. Bailey & wife	"	10-25-33	32	118	26245	"
9	Cameron Co. Realty Co.	"	10-23-33	32	132	26308	"
10	John H. Jones, Jr.	"	10-24-33	32	133	26309	"
11	Chas. Stansfield et al	"	2-19-34	32	139	26333	"
12	S. D. Williams & wife	"	10-24-33	32	135	26310	"
13	J. D. Best & wife	"	34	32	130	26306	"
14	Geo. W. Whitehurst & wife	"	34	32	131	26307	"
15	Wright Estate, Inc.	Warty Deed	7-9-42	42	99	40622	Bor. Pit
16							
17							
18							
19							
20							
21							
22							
23							
24							
25							
26							
27							
28							
29							
30							
31							
32							
33							
34							
35							
36							
37							
38	Void – Combined With SRD 40.R.						

The above shows existing alignment as of Oct. 26, 1939.

Div. Engr. of R/W

Note:-
Original Project Statement from Sta. 0+00 to Sta. 85+00
Project Constructed from Sta. 0+00 to Sta. 76+00

R/W = 66'

REVISION	BY	DATE
ADD PARCEL 15	A. SPIVEY	06-18-2008

0603
Sh. 8

RIGHT OF WAY MAP

STATE ROAD DEPARTMENT

PROJ. NRS 112 ROAD (32)(650)
U.S. PUBLIC WORKS N.R.S. 112. Rd. 64
COUNTY HARDEE

SCALE 1" = 2000'

FILE 0603-NRS 112. (1)

PRINTED ON "IMPERIAL" TRACING CLOTH K & E CO., N. Y.

FED. ROAD DIST. No.	STATE	PROJ. No.	FISCAL YEAR	SHEET NO.	TOTAL SHEETS
		N.R.S. 112		1A	

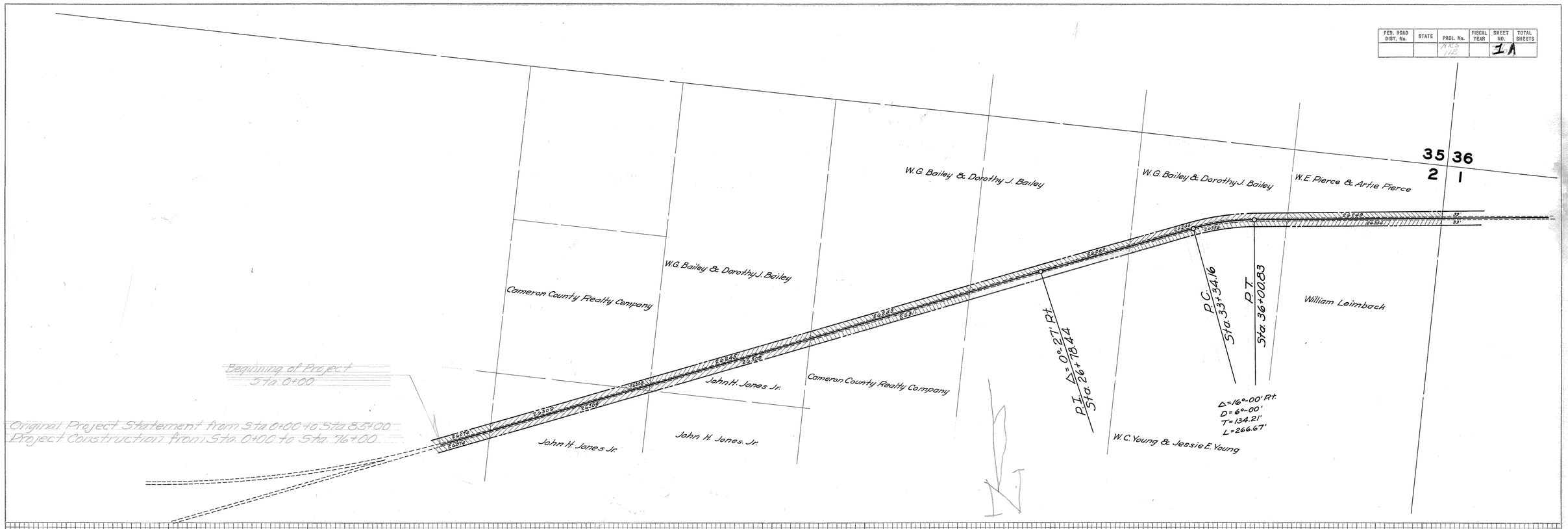

Grantor	Grantee	Instrument		Recorded Hardee County.			
		Kind	Dated	Book	Page	Date	Number
William Leimbach		Easement	Nov. 9-1933	32	121	Feb-20-1934	26334
W.C. Young		Easement	Jan. 19-1934	32	122	Feb-20-1934	26336
W.E. Pierce		Easement	Jan. 1934	32	120	Jan-30-1934	26200
W.G. Bailey		Easement	Oct. 25-1933	32	117	Jan-27-1934	26244
W.G. Bailey		Easement	Oct. 25-1933	32	116	Jan-27-1934	26243
Cameron County Realty Co.		Easement	Oct. 23-1933	32	136	Feb-19-1934	26311
W.G. Bailey		Easement	Oct. 25-1933	32	118	Jan-27-1934	26245
Cameron County Realty Co.		Easement	Oct 23-1933	32	132	Feb-19-1934	26308
John H. Janes Jr.		Easement	Oct. 24-1933	32	133	Feb-19-1934	26309
Lottie L. Janes		Easement	Dec. 16-1933	32	90	Dec-18-1933	26074

0603-N.R.S. 112
S.R. 64
From S.R. 64A to Lemon Grove
Hardee County.

Sh. 1A

PRINTED ON "BANKRITE" TRACING PAPER 182
A.A.B.S. CO., N.Y.

FED. ROAD DIST. No.	STATE	PROJ. No.	FISCAL YEAR	SHEET NO.	TOTAL SHEETS
		112		2	

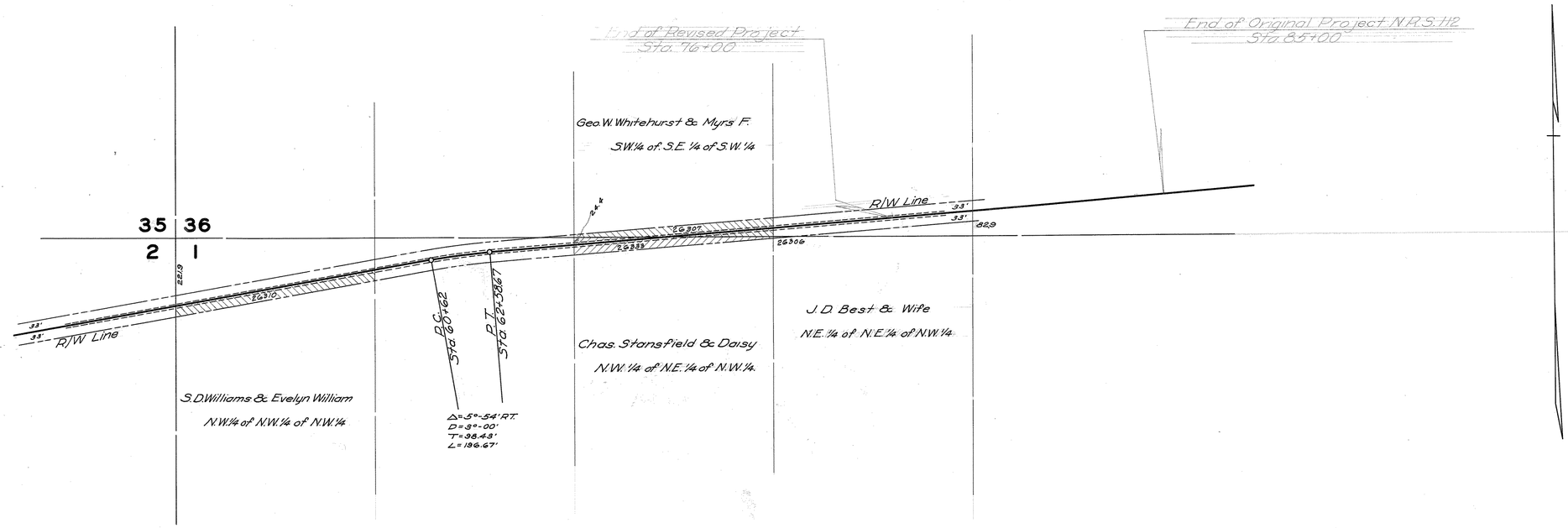

Grantor	Deed No.	Book	Page	Date
S. D. Williams & Evelyn Williams	26310	32	135	Feb-13-34
Chas. Stansfield & Daisy Stansfield	26333	32	139	Feb-13-34
J. D. Best & Wife	26306	32	130	Feb-13-34
Geo. W. Whitehurst & Myrs F. Whitehurst	26307	32	131	Feb-13-34

0603-N.R.S. 112
S.R. 64
From S.R. 64A to Lemon Grove
Hardee County

Sh. 2

PRINTED ON "BANKNOTE" TRACING PAPER 182
K & E CO., N.Y.

FED. ROAD DIST. No.	STATE	PROJ. No.	FISCAL YEAR	SHEET NO.	TOTAL SHEETS
		NRS 112		3	

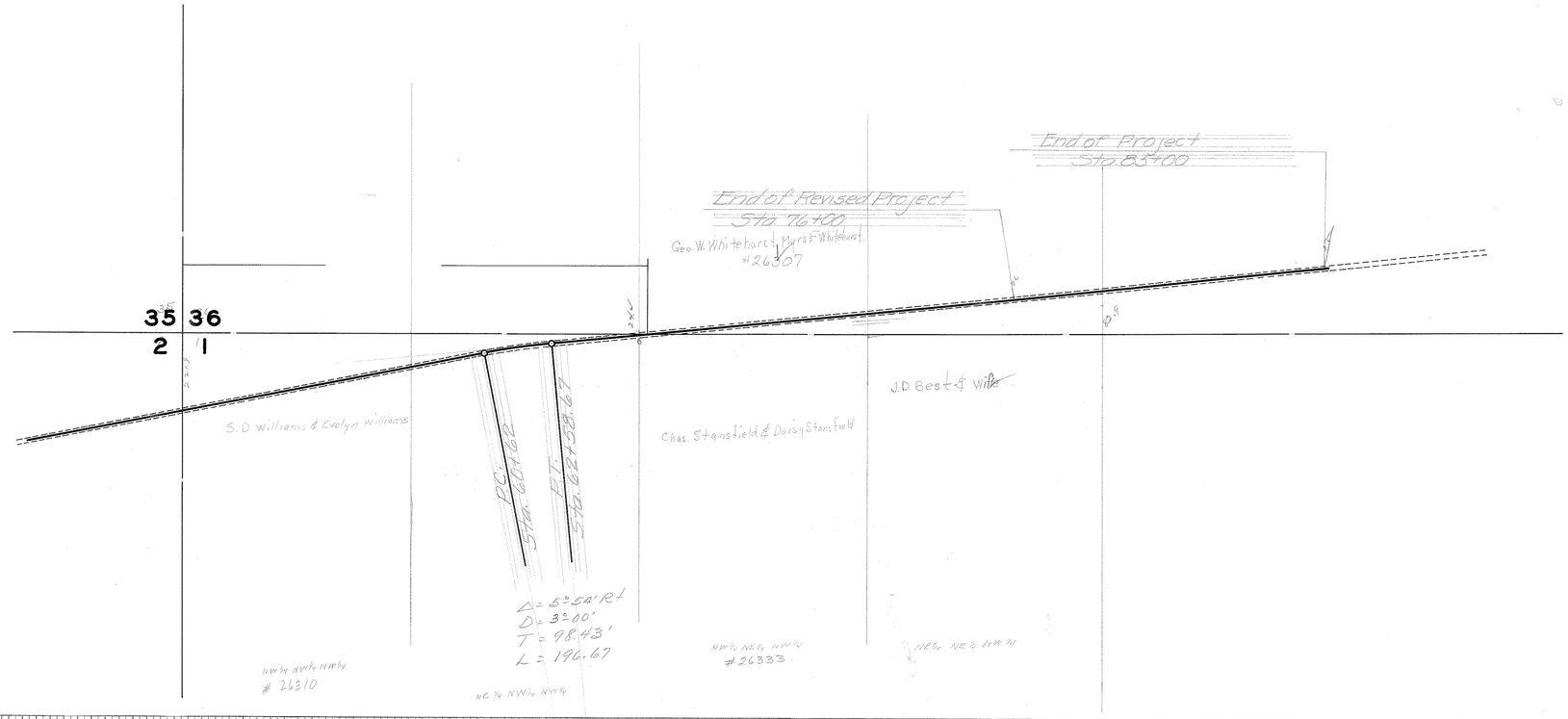

0603-N.R.S. 112
S.R. 64
From S.R. 64A to Lemon Grove
Hardee County

Sh 3

PRINTED ON
"BANKVOTE" TRACING PAPER 182
K & E CO., N. Y.